



**Census of India 2011**

**GUJARAT**

**SERIES-25**

**PART-XII-A**

**DISTRICT CENSUS HANDBOOK  
PANCH MAHALS**

**VILLAGE AND TOWN DIRECTORY**



**2011**

**DIRECTORATE OF CENSUS OPERATIONS**

**GUJARAT**





**CENSUS OF INDIA 2011**

**GUJARAT**

**SERIES-25**

**PART XII-A**

**DISTRICT CENSUS HANDBOOK  
PANCH MAHALS**

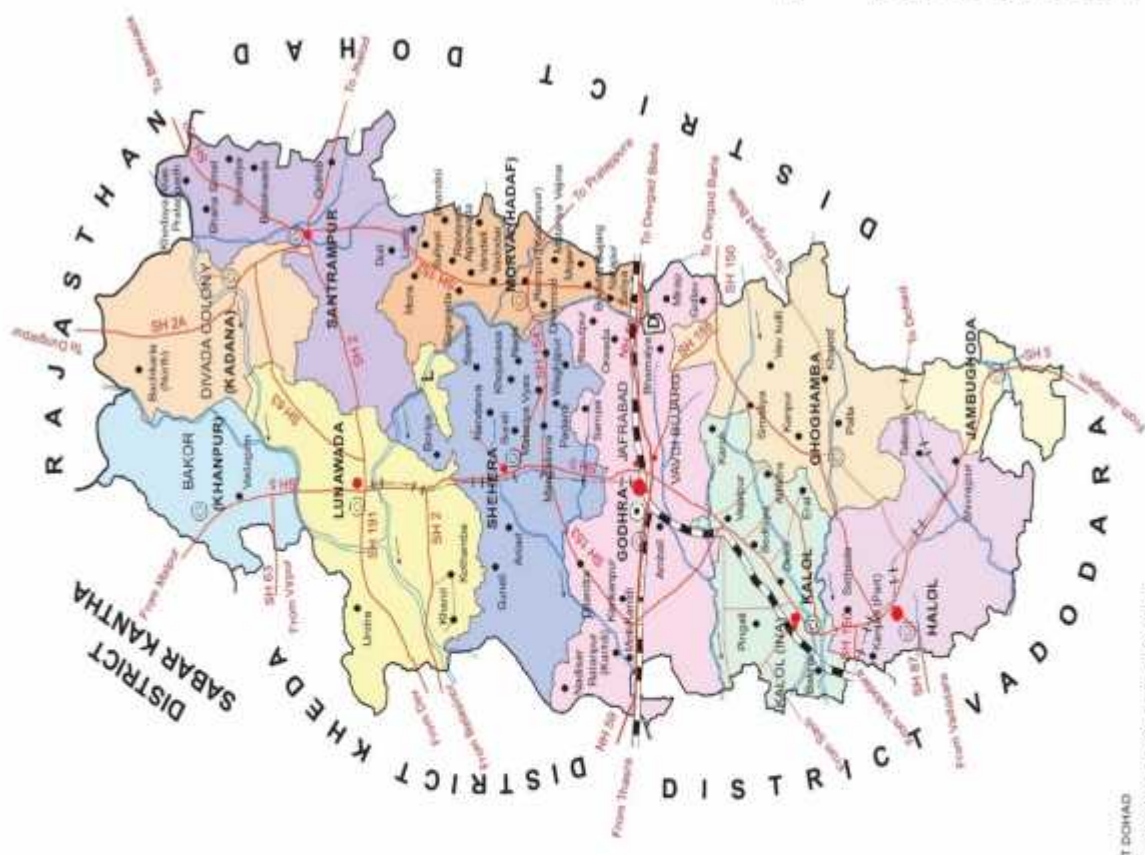
**VILLAGE AND TOWN DIRECTORY**



**Directorate of Census Operations, Gujarat**



INDIA  
GUJARAT  
DISTRICT PANCH MAHALS



- BOUNDARY, STATE.....
- DISTRICT.....
- TALUKA.....
- HEADQUARTERS: DISTRICT / TALUKA.....
- VILLAGES HAVING 5000 AND ABOVE POPULATION WITH NAME.....
- URBAN AREA WITH POPULATION SIZE: I, II, III, IV, & V.....
- NATIONAL HIGHWAY.....
- STATE HIGHWAY.....
- IMPORTANT METALLED ROADS.....
- RAILWAY LINE, BROAD GAUGE.....
- RAILWAY LINE, NARROW GAUGE.....
- RIVER AND STREAM.....

D PART OF DISTRICT DOHAD  
L PART OF TALUKA LUNAWADA (DISTRICT PANCH MAHALS)



## Motif



### Pavagadh Temple

Pavagadh is a Hill Station, and is known for a famous Mahakali temple which draws thousands of pilgrim's every day. The area of this locality Champaner-Pavagadh Archaeological Park was inscribed by UNESCO as a World Heritage Site in 2004.

It is said that the Rajput king Vanraj Chavda established Champaner at the foot of Pavagadh in fond memory of his wise minister Champa. The folk tales say that Mahakali assumed the form of a woman and danced in a Garba during Navratri. The last Patai, Jaisinh watched her with dirty looks. The deity became angry at Jaisinh and cursed him. As a result, the Muslim emperor of Gujarat, Mahmud Begada assaulted Pavagadh and won the hill on the boundary.





# CONTENTS

	<b>Pages</b>
Foreword	1
Preface	5
Acknowledgements	7
History and Scope of The District Census Handbook	11
Brief History of The District	13
<b>Analytical Note</b>	<b>15</b>
(i) Physical Features	17
(ii) Census Concept	44
(iii) Non Census Concept	52
(iv) 2011 Census Findings	64
(v) Brief Analysis of PCA Data Based on inset Tables 1 To 35	70
(vi) Brief Analysis of The Village Directory and Town Directory Data Based on inset Tables 36 To 45	98
(vii) Major Social and Cultural Events, Natural and Administrative Developments and Significant Activities During The Decade	107
(viii) Brief Description of Places of Religious, Historical or Archaeological Importance in Villages and Places of Tourist Interest in The Towns of The District	110
(ix) Major Characteristics of The District, Contribution of The District in The Form of any Historical Figure Associated With The District	116
(x) Scope of Village and Town Directory - Column Heading Wise Explanation and Coverage of Data	121
<b>Village and Town Directory</b>	<b>123</b>
Brief Note on Village and Town Directory	125
<b>Section-I Village Directory</b>	<b>135</b>
(a) List of Villages merged in Towns and Outgrowths at 2011 Census	137
(b) C.D. Block Maps (showing Tehsil boundary as per instructions issued by Map Division)	139
(c) Alphabetical List of Villages along with Location code 2001 and 2011	
(d) C.D. Block wise Village Directory in Prescribed Format	
(e) Appendices to Village Directory	651
Appendix-I Summary showing Total Number of Villages Having Educational, Medical and Other Amenities in Villages– C.D. block level	652
Appendix-I A Villages by Number of Primary Schools	656
Appendix-I B Villages by Primary, Middle and Secondary Schools	656
Appendix-I C Villages with Different Sources of Drinking Water Facilities Available	657
Appendix-II Villages with 5,000 and Above Population which do not have One or More Amenities Available	658
Appendix-III Land Utilization Data in Respect of Census Towns	662

Appendix-IV	C.D. Block Wise List Of Inhabited Villages Where No Amenity Other Than Drinking Water Facility is Available	662
Appendix-V	Summary Showing Number of Villages Not Having Scheduled Castes Population	662
Appendix-VI	Summary Showing Number of Villages Not Having Scheduled Tribes Population	663
Appendix-VII A	List of Villages According to The Proportion of The Scheduled Castes to The Total Population by Ranges	664
Appendix-VII B	List of Villages According to The Proportion of The Scheduled Tribes to The Total Population by Ranges	682
<b>Section II - Town Directory</b>		<b>701</b>
(a)	Statement I - Status and Growth History	702
(b)	Statement II - Physical Aspects and Location of Towns, 2009	704
(c)	Statement III - Civic and Other Amenities, 2009	705
(d)	Statement IV –Medical Facilities, 2009	707
(e)	Statement V- Educational, Recreational and Cultural Facilities, 2009	708
(f)	Statement VI - Industry and Banking, 2009	710
(g)	Statement VII - Civic and Other Amenities in Slums, 2009	711
(h)	Appendix to Town Directory - Towns Showing Their Outgrowth With Population	712

## FOREWORD

1. The District Census Handbook (DCHB) is an important publication of the Census Organization since 1951. It contains both Census and non-Census data of urban and rural areas for each District. The Census data provide information on demographic and socio-economic characteristics of population at the lowest administrative unit i.e. of each Village, Town and Ward of the District. The Primary Census Abstract (PCA) part of this publication contains Census data including data on household amenities collected during 1<sup>st</sup> phase of the Census i.e. House Listing and Housing Census. The non-Census data presented in the DCHB is in the form of Village Directory and Town Directory contain information on various infrastructure facilities available in the village and town like; education, medical, drinking water, communication and transport, post and telegraph, electricity, banking and other miscellaneous facilities. Later on, the telegraph services were closed by the Government of India on 15<sup>th</sup> July, 2013. The data of DCHB are of considerable importance in the context of planning and development at the grass-root level.

2. In the 1961 Census, DCHB provided a descriptive account of the District, administrative statistics, Census tables and Village and Town Directory including Primary Census Abstract. This pattern was changed in 1971 Census and the DCHB was published in three parts: Part-A related to Village and Town Directory, Part-B to Village and Town PCA and Part-C comprised analytical report, administrative statistics, District Census tables and certain analytical tables based on PCA and amenity data in respect of Villages. The 1981 Census DCHB was published in two parts: Part-A contained Village and Town Directory and Part-B the PCA of Village and Town including the SCs and STs PCA up to Tehsil/Town levels. New features along with restructuring of the formats of Village and Town Directory were added. In Village Directory, all amenities except electricity were brought together and if any amenity was not available in the referent Village, the distance in broad ranges from the nearest place having such an amenity, was given.

3. The pattern of 1981 Census was followed by and large for the DCHB of 1991 Census except the format of PCA. It was restructured. Nine-fold industrial classification of main workers was given against the four-fold industrial classification presented in the 1981 Census. In addition, sex wise population in 0-6 age group was included in the PCA for the first time with a view to enable the data users to compile more realistic literacy rate as all children below 7 years of age had been treated as illiterate at the time of 1991 Census. One of the important innovations in the 1991 Census was the Community Development Block (CD Block) level presentation of Village Directory and PCA data instead of the traditional Tehsil/ PS level presentation.

4. As regards DCHB of 2001 Census, the scope of Village Directory was improved by including some other amenities like banking, recreational and cultural facilities, newspapers & magazines and most important commodity manufactured in a Village in addition to prescribed facilities of earlier Censuses. In Town Directory, the statement on Slums was modified and its coverage was enlarged by including details on all slums instead of 'notified slums'.

5. The scope and coverage of Village Directory of 2011 DCHB has been widened by including a number of new amenities in addition to those of 2001. These newly added amenities are: Pre-Primary School, Engineering College, Medical College, Management Institute, Polytechnic, Non-formal Training Centre, Special School for Disabled, Community Health Centre, Veterinary Hospital, Mobile Health Clinic, Medical Practitioner with MBBS Degree, Medical Practitioner with no degree, Traditional Practitioner and faith Healer, Medicine Shop,

Community Toilet, Rural Sanitary Mart or Sanitary Hardware Outlet in the Village, Community Bio-gas, Sub Post Office, Village Pin Code, Public Call Office, Mobile Phone Coverage, Internet Cafes/Common Service Centre, Private Courier Facility, Auto/Modified Autos, Taxis and Vans, Tractors, Cycle-pulled Rickshaws, Carts craven by Animals, Village connected to National Highway, State Highway, Major District Road and other District Road, Availability of Water Bounded Macadam Roads in Village, ATM, Self-Help Group, Public Distribution System (PDS) Shop, Mandis/Regular Market, Weekly Haat, Agricultural Marketing Society, Nutritional Centers (ICDS), Anganwadi Centre, ASHA (Accredited Social Health Activist), Sports Field, Public Library, Public Reading Room, Assembly Polling station, Birth & Death Registration Office. In the Town Directory, seven Statements containing the details and the data of each Town have been presented viz.; (i) Status and Growth History of Towns, (ii) Physical Aspects and Location of Towns, (iii) Civic and other Amenities (iv) Medical Facilities, (v) Educational, Recreational & Cultural Facilities, (vi) Industry & Banking and (vii) Civic & other amenities in slums respectively. CD Block wise data of Village Directory and Village PCA have been presented in DCHB of 2011 Census as presented in earlier Census.

6. The data of DCHB 2011 Census have been presented in two parts, Part-A contains Village and Town Directory and Part-B contains Village and Town wise Primary Census Abstract. Both the Parts have been published in separate volumes in 2011 Census.

7. The Village and Town level amenities data have been collected, compiled and computerized under the supervision of Shri Manish Bharadwaj, I.A.S., Directorate of Census Operations, Gujarat. The task of Planning, Designing and Co-ordination of this publication was carried out by Dr. Pratibha Kumari, Assistant Registrar General (SS) under the guidance & supervision of Dr. R.C.Sethi, Ex-Addl. RGI and Shri Deepak Rastogi present Addl. RGI, Shri A.P.Singh, Deputy Registrar General (Map) provided the technical guidance in the preparation of maps. Shri A.K.Arora, Joint Director of Data Processing Division under the overall supervision of Shri M.S.Thapa, Addl. Director (EDP) provided full cooperation in preparation of record structure for digitization and validity checking of Village and Town Directory data and the programme for the generation of Village Directory and Town Directory including various analytical inset tables as well as Primary Census Abstract (PCA). The work of preparation of DCHB 2011 Census has been monitored in the Social Studies Division. I am thankful to all of them and others who have contributed to bring out this publication in time.

New Delhi.

Dated:- 16-06-2014

(Dr. C.Chandramouli)  
Registrar General & Census  
Commissioner, India

## **FOREWORD**

I acknowledge the efforts made by the Directorate of Census Operations as well as District Census Hand Book Unit of Gujarat State in bringing out the District Census Hand Book Part-A and Part-B for Gujarat State. The Hand Book presents detailed information of area, population, households and working population in various categories and will no doubt be useful to the administration at State, District and Taluka levels in planning, policy formulation and decision making. I also convey my congratulations to the Registrar General and Census Commissioner, Government of India for his guidance in bringing out this publication.

(S. Aparna)  
Principal Secretary (Planning)  
General Administration Department

October, 2015  
Gandhinagar



## **P r e f a c e**

I am deeply indebted to all the officers of Gujarat Government for their unstained support and cooperation at all stages of Census 2011. I am grateful to Shri A.K.Joti, then Chief Secretary, Shri Aloriya, Chief Secretary of Gujarat State, Shri V.N.Maira, then Additional Chief Secretary, Ms. S.Aparna, Principal Secretary and Shri A.D.Patel, Joint Secretary of General Administration Department (Planning) for their prompt response, guidance and cooperation to Census Organization. They infused a sense of urgency and seriousness in the minds of officer of the district administration, which geared up the entire administrative machinery. Cooperation received from then Under Secretary Shri J.T.Malvi, then Section Officer Kum N.M.Muni, and Section Officer Shri H.C.Dave, General Administration Department (Planning). I would like to thanks Shri R.N.Pandya then Director and Shri S.K.Hudda, Director of Economics & Statistics for their great support.

District Census Handbook Unit of Gujarat is a joint exercise of the Government of Gujarat and the Census Organization of the Government of India. In the preparation of the DCHB, the role played by Census Organisation is that of Census data collection, scanning of collected information, validation, compilation and analysis of data. DCHB Unit of the State Government collected the basic non-census information relating to amenities and infrastructures available in the village of the district. Apart from bearing the cost of this publication, all the official of different departments of the State Government extended whole hearted co-operation for accomplishing the task. Most of the data supplied by the various departments were cross-checked and an attempt was made to reconcile the discrepancies as well in order to get the final figures.

The District Collector, the District Development Officer, District Statistical Officer, District Information Officer and their staff member extended their warm and whole hearted co-operation for carrying out field work of the census and collection of non-census data for the District Census Handbook.

I am deeply grateful to Dr. C.Chandramouli, I.A.S., the Registrar General and Census Commissioner, India for the benefit I have derived by the way of guidance and advice. I also express my thanks to Shri Deepak Rastogi present Addl. RGI, Shri P.K.Banerjee, Deputy Registrar General (C&T), Shri A.P.Singh, Deputy Registrar General (Map), Dr. Pratibha Kumari, Assistant Registrar General (SS), Shri M.S.Thapa, Addl. Director (EDP), Shri A.K.Arora, Joint Director (EDP) and Shri Mahipal Singh, Assistant Director (SS) for providing technical guidance in finalizing this publication.

Shri Manish Bharadwaj, I.A.S., who held the office of Director of Census Operations, Gujarat had guided the operations of the 2011 Census. The data presented in this handbook were collected and compiled under the direction and guidance of Shri Manish Bharadwaj. However, he was repatriated to the State Government before this volume could be made available for the press.

At state Office, Shri R.R.Pandya, Joint Director, Shri M.R.Raol, Deputy Director, Kum S.B.Parmar, Research officer, Shri J.B.Panchal, Research Officer, Shri P.C.Khandhadia, Section Officer, Smt. K.B.Panchal, Research Assistant of District Census Handbook Unit and their team of able assistant meticulously collected and scrutinized the non-census data from various sources and prepared draft to DCHB etc. with the help of Census section. The other

officials of DCHB Unit, who scrutinized, edited and supervised the work of DCHB, have been mentioned in the “Acknowledgement”.

Of this Directorate I would like to extend my sincere thanks to Shri R.S.Meena, DRG (C&T), who had played major role in Census 2011 of Gujarat. Dr. Bhaveshkumar P. Mehta, Joint Director (EDP) and his team of devoted workers deserve all praise for timely processing of Household Schedules through Intelligent Character Recognition technology. Smt.V.A.Warade, Deputy Director, Shri Ramsingh Meena, Deputy Director and Shri S.Lingasamy, Deputy Director who were assisted by Dr. Sanchita Sarkar, Assistant Director and her team of dedicated worker deserve all praise for their perseverance and dedication in preparing the publication. The maps provided in the DCHB are prepared by the Map Section of the Census Directorate under the supervision of Dr. R.K.Sharma, R.O. (Map). I am thankful to all of them.

I am also thankful to all the Census Staff who provided assistant directly or indirectly in finalizing data at every stage and for final scrutiny of this publication.

Date: 31-10-2014

(S. D. Bhaisare)  
Joint Director of Census Operations,  
Gujarat, Gandhinagar.



## **Acknowledgements**

### **Drafting and Editing**

Shri S.D.Bhaisare  
Smt.V.A.Warade  
Shri R.S.Meena  
Dr. Sanchita Sarkar  
Shri R.R.Pandya  
Shri M.R.Raol  
Shri T.J.Munia  
Kum S.B.Parmar  
Shri J.B.Panchal

Joint Director  
Deputy Director  
Deputy Director  
Assistant Director  
Joint Director (DES, Gujarat State)  
Deputy Director (State DCHB Unit)  
Statistical Investigator Grade-I  
Research Officer (State DCHB Unit)  
Research Officer (State DCHB Unit)

### **Collection / Compilation / Drafting (DCHB Unit, Gandhinagar, Govt. of Gujarat)**

Shri O.T.Vaghela  
Smt. K.B.Panchal  
Smt. S.S.Bijlani  
Smt. S.N.Rathwa  
Shri B.K.Chavda  
Shri K.R.Rathod  
Smt. M.D.Panchal

Research Assistant  
Research Assistant  
Research Assistant  
Research Assistant  
Statistical Assistant  
Statistical Assistant  
Statistical Assistant

### **Computer Assistant**

Shri A.K.Doshi  
Shri S.G.Dave  
Shri R.K.Joshi

Gujarati Typist  
Proof Reader  
Proof Reader

### **Collection / Compilation / Drafting (Directorate of Census Operations, Gujarat)**

Kum P.M.Naik  
Kum P.P.Patel  
Smt. K.J.Khambhata  
Shri Mangesh S. Kumbhare  
Shri R.M.Jhala  
Smt. Kinjal Darji  
Shri Deepak Choudhury  
Smt. Neelima Chourasiya  
Shri J.R.Pateria  
Smt. R.C.Patel  
Smt. A.P.Bhavsar  
Shri K.B.Hathi

Statistical Investigator Grade-I  
Statistical Investigator Grade-I  
Statistical Investigator Grade-I  
Statistical Investigator Grade-I  
Statistical Investigator Grade-I  
Statistical Investigator Grade-I  
Statistical Investigator Grade-I  
Statistical Investigator Grade-I  
Statistical Investigator Grade-I  
Statistical Investigator Grade-II  
Statistical Investigator Grade-II  
Statistical Investigator Grade-II  
Senior Compiler

## Mapping

Dr. R.K.Sharma	R.O. (Map)
Shri Ch.Rajeev	Sr. Geographer
Shri R.K.Joshi	Sr. Draftsman
Shri A.A.Saiyad	Sr. Draftsman
Shri J.K.Brahmbhatt	Sr. Draftsman

## Computer Assistant

Shri R.R.Parmar	Operator Gr.'B'
Shri C.D.Patel	Operator Gr.'B'
Shri Himadri Modak	Compiler

## Pre-Scanning

Shri B.R.Dagala	Statistical Investigator Grade-I
Shri R.N.Shah	Statistical Investigator Grade-II
Shri Pravin Bhagat	Statistical Investigator Grade-II
Shri K.S.Meena	Senior Compiler

## List of Nodal Officer for Phase I (House listing Operations and National Population Register)

<b>Name of Nodal Officer</b>	<b>District / M. Corp.</b>
Shri A.B.Datania, S.I.Gr.II	Kachchh
Shri R.G.Yadav, S.I.Gr.II	Kachchh
Shri V.B.Parmar, S.I.Gr.II	Banas Kantha
Shri Pravin Bhagat, S.I.Gr.II	Banas Kantha
Shri P.M.Vaghela, S.I.Gr.II	Patan
Shri K.B.Hathi, Sr.Compiler	Mahesana
Smt. B.D.Wadvala, S.I.Gr.II	Sabar Kantha
Shri R.N.Shah, S.I.Gr.II	Sabar Kantha
Smt. Neelima Chourasiya, S.I.Gr.I	Gandhinagar
Shri J.R.Pateria, S.I.Gr.II	Ahmadabad
Smt.R.C.Patel, S.I.Gr.II	Ahmadabad
Shri R.K.Joshi, Sr.Draftsman	Ahmadabad
Shri R.M.Jhala, S.I.Gr.I	Surendranagar
Shri G.L.Solanki, S.I.Gr.I	Rajkot
Shri K.L.Bhatt, S.I.Gr.II	Rajkot
Shri H.U.Rathod, Sr.Compiler	Jamnagar
Shri M.P.Gajera, Compiler	Jamnagar
Shri A.H.Momin, S.I.Gr.II	Porbandar
Shri D.J.Rajpal, S.I.Gr.I	Junagadh
Shri Deepak Kumar, Compiler	Junagadh
Shri K.R.Dabhi, S.I.Gr.I	Amreli
Shri L.K.Meena, Sr.Compiler	Amreli
Shri G.C.Panchal, S.I.Gr.I	Bhavnagar

Shri Rajeev Kumar Jha, Compiler	Bhavnagar
Shri L.V.Kanade, Sr.Supervisor	Anand
Smt.N.D.Mehta, Sr.Compiler	Anand
Smt. G.P.Babu, S.I.Gr.I	Kheda
Shri Deepak Choudhury, S.I.Gr.I	Kheda
Shri R.C.Joshi, S.I.Gr.II	Panch Mahals
Shri K.S.Meena, Sr.Compiler	Panch Mahals
Shri B.M.Vaghela, Sr.Compiler	Dohad
Shri B.R.Dagla, S.I.Gr.I	Vadodara
Kum N.B.Patel, S.I.Gr.II	Vadodara
Shri A.K.Parmar, S.I.Gr.II	Narmada
Kum P.M.Naik, S.I.Gr.I	Bharuch
Shri M.D.Bhagora, S.I.Gr.I	Bharuch
Shri M.K.Meena, Sr.Compiler	The Dangs
Shri R.U.Rathod, Sr.Supervisor	Navsari
Shri M.H.Bhatt, S.I.Gr.II	Valsad
Shri U.S.Shah, S.I.Gr.I	Surat
Shri Kapil Kumar Pandey, S.I.Gr.II	Surat
Shri R.D.Shrimali, S.I.Gr.II	Tapi

### **List of Nodal Officer for Phase II (Population Enumeration)**

<b>Name of Nodal Officer</b>	<b>District / M. Corp.</b>
Shri K.B.Hathi, Sr.Compiler	Kachchh
Shri V.B.Parmar, S.I.Gr.II	Banas Kantha
Shri K.L.Bhatt, S.I.Gr.II	Patan
Smt. G.P.Babu, S.I.Gr.I	Mahesana
Shri A.B.Datania, S.I.Gr.II	Sabar Kantha
Shri P.M.Vaghela, S.I.Gr.I	Gandhinagar
Shri P.L.Solanki, S.I.Gr.I	Ahmadabad
Shri U.S.Shah, S.I.Gr.I	Ahmadabad M. Corp.
Shri R.K.Joshi, Sr.Draftsman	Surendranagar
Shri Kapil Kumar Pandey, S.I.Gr.II	Rajkot
Shri K.B.Bhavsar, S.I.Gr.II	Rajkot M. Corp.
Shri Deepak Kumar, Compiler	Jamnagar
Shri R.N.Shah, S.I.Gr.II	Jamnagar M. Corp.
Shri R.D.Shrimali, S.I.Gr.II	Porbandar
Shri R.C.Joshi, S.I.Gr.II	Junagadh
Shri A.K.Parmar, S.I.Gr.II	Junagadh M. Corp.
Shri A.H.Momin, S.I.Gr.II	Amreli
Shri K.R.Dabhi, S.I.Gr.I	Bhavnagar
Shri R.M.Jhala, S.I.Gr.I	Bhavnagar M. Corp.
Smt. B.D.Wadvala, S.I.Gr.II	Anand
Shri M.K.Meena, Sr.Compiler	Kheda
Shri Rajeev Kumar Jha, Compiler	Panch Mahals
Shri Pravin Bhagat, S.I.Gr.II	Dohad
Shri Deepak Choudhury, S.I.Gr.I	Vadodara
Shri J.R.Pateria, S.I.Gr.II	Vadodara M. Corp.

Shri Manoj Bhagora, S.I.Gr.I  
Shri H.U.Rathod, S.I.Gr.II  
Shri R.G.Yadav, S.I.Gr.II  
Shri Manoj Gajera, Compiler  
Shri G.P.Meena, Compiler  
Shri J.K.Brahmbhatt, Sr.Draftsman  
Shri Ch.Rajeev, Sr.Geographer  
Shri M.H.Bhatt, S.I.Gr.II


Narmada  
Bharuch  
The Dangs  
Navsari  
Valsad  
Surat  
Surat M. Corp.  
Tapi

## **ORGI-DATA PROCESSING DIVISION**

Shri Jaspal Singh Lamba  
Ms. Usha  
Shri Anurag Gupta  
Shri Mukesh Kumar Mahawar  
Ms. Shaghufra N.Bhat  
Ms. Shashi Seth  
Shri Khem Verma Jadon  
Ms. Archana Khare  
Shri Yashwant Singh  
Ms. Neha Tuli  
Shri Amit Kumar

Deputy Director  
Assistant Director  
DPA Grade 'A'  
DPA Grade 'A'  
DPA Grade 'A'  
Sr. Supervisor  
Sr. Consultant  
Jr. Consultant  
Jr. Consultant  
Software Developer  
Designer

## History and Scope of the District Census Handbook



The need of data at the grass root level for the administrative and planning purposes at sub micro level as well as academic studies prompted the innovation of District Census Handbook. District Census Handbook is a unique publication from the Census organization which provides most authentic details of census and non-census information from village and town level to district level. The District Census Handbook was firstly introduced during the 1951 Census. It contains both census and non-census data of urban as well as rural areas for each district. The census data contain several demographic and socio-economic characteristics of the lowest administrative unit i.e. of each village and town and ward of the district. The non-census data comprise of data on availability of various civic amenities and infrastructural facilities etc. at the town and village level which constitute Village Directory and Town Directory part of the DCHB. The data of DCHB are of considerable importance in the context of planning and development at grass-root level.

In 1961 census DCHB provided a descriptive account of the district, administrative statistics, census tables and village and town directory including Primary Census Abstract. This pattern was changed in 1971 Census and the DCHB was published in three parts: Part-A related to village and town directory, Part-B to village and town PCA and Part-C comprised analytical report, administrative statistics, district census tables and certain analytical tables based on PCA and amenity data in respect of villages. The 1981 census DCHB was published in two parts: Part-A contained village and town directory and Part-B the PCA of village and town including the SCs and STs PCA up to tehsil/ town levels. New features along with restructuring of the formats of village and town directory were added into it. In Village Directory, all amenities except electricity were brought together and if any amenity was not available in the referent village, the distance in broad ranges from the nearest place having such an amenity, was given.

The pattern 1981 census was followed by and large for the DCHB of 1991 Census except the format of PCA. It was restructured. Nine- fold industrial classification of main workers was given against the four-fold industrial classification presented in the 1981 census. In addition, sex wise population in 0-6 age group was included in the PCA for the first time with a view to enable the data users to compile realistic literacy rate as all children below 7 years of age had been treated as illiterate at the time of 1991 census. One of the important innovations in the 1991 census was the Community Development Block (CD Block) level presentation of village directory and PCA data instead of the traditional tahsil/ taluk/ PS level presentation.

As regards DCHB of 2001 Census, the scope of Village Directory was improved by including some other amenities like banking, recreational and cultural facilities, newspapers & magazines and most important commodity manufactured in a village in addition to prescribed facilities of earlier censuses. In Town Directory, the statement on Slums was modified and its coverage was enlarged by including details on all slums instead of 'notified slums'.

The scope and coverage of Village Directory of 2011 DCHB has been widened by including a number of new amenities in addition to those of 2001. In the Town Directory, seven Statements containing the details and the data of each town have been presented viz.; (i) Status

and Growth History of towns, (ii) Physical Aspects and Location of Towns, (iii) Civic and other Amenities, (iv) Medical Facilities, (v) Educational, Recreational & Cultural Facilities, (vi) Industry & Banking and (vii) Civic & other amenities in Slums respectively. CD Block wise data of Village Directory and Village PCA have been presented in DCHB of 2011 census as presented in earlier census. The data of DCHB 2011 Census have been presented in two parts, Part-A contains Village and Town Directory and Part-B contains Village and Town wise Primary Census Abstract. Both the Parts have been published in separate volumes in 2011 Census.

.....

## Brief History of the District



The district is called Panch Mahals because it originally consisted of 5 mahals viz. Godhra, Kalol, Halol, Dahod and Jhalod. During the Scindia's regime, the district was called Pavagadh Panch Mahals because the Pavagadh was the headquarters of Scindia's Suba who administered the mahals from 1761 A.D. to 1853 A.D. The medieval history of the Panch Mahals mostly centers round the town of Champaner and Pavagadh hill. In a copper plate inscription of Shiladitya V of Valabhi dated 404-441 Samvat, 348- 385 A.D. reference is made to the camp of victory fixed at Godhra. Champaner, the well-known ancient town in this district, was the capital of kingdom during the Chalukya period. It lies at the foot of Pavagadh hill in the south-west of this district. Champaner is said to have been founded in the Seventh century (647 A.D.) in the reign of Vanraj, the first ruler of Anhilvada. In the end of thirteenth century (1297 A.D.) the Chouhans, retreating from Khichivada before the Musalmans under Ala-Ud-Din Khilji became lords of the country. Their sway lasted till the conquest of Champaner by Mahmud Begada in 1484 A.D. The author of Mirat-I-Sikandri (1611 A.D.) is eloquent in praise of fruits of the region viz. mangoes the best in the kingdom and sandalwood so plentiful as to be used in house building. Under the Moghul Emperors (1573-1727 A.D.) Godhra became the district headquarters. In the seventeenth century it was termed as a hunting ground for wild elephants in the forests of Dohad and Champaner.

In 1727, Krishnaji, foster son of Kaniaji Kadam Bande attacked Champaner, levied a regular tribute and seems to have held the country till about the middle of the century, when Champaner was seized and the Panch Mahals was taken by the British in 1803. The Citadel of Pavagadh was restored to Scindia in the next year (1804) and remained in his hands till 1853. In 1877, Panch Mahals Collectorate was set up and political charge of Rewa Kantha States was given to it. As a measure of economy, the Panch Mahals district was amalgamated with the Broach district in November, 1933. In 1945, Panch Mahals was restored to its original status of the Collectorate. The district was interspersed with States and Estates like Lunawada, Devgadhbharia, Jambughoda, Santrampur and Sanjeli. After Independence, Sardar Patel initiated a movement for integration of princely States, with the result that the jurisdictional and non-jurisdictional States as mentioned above were merged in the district in 1948- 49 A.D.

In November 1956, the States were reorganized and the bigger bilingual state of Bombay was formed with Vidarbha, Marathawada, Saurashtra and Kachchh regions and Panch Mahals district became a part of the bigger bilingual state. Lastly, the Bombay state was bifurcated on 1st May 1960 and separate states Gujarat and Maharashtra were formed. Since that date, the Panch Mahals district became a part of the Gujarat State. At the time of reorganization and reconstitution of the districts and talukas of the state, Panch Mahals originally having 11 talukas has been divided into two districts viz. Panch Mahals and Dohad. The boundaries of the Panch Mahals have been changed from 2-10-1997. The district headquarters of the new Panch Mahals district has been kept at Godhra while that of Dohad district has been kept at Dohad. After reconstitution and subsequent bifurcations, the new Panch Mahals district is comprised of 11 talukas namely, Khanpur, Kadana, Santrampur, Lunawada, Shehera, Morwa (Hadaf), Godhra, Kalol, Ghoghamba, Halol and Jambughoda.





---

---

# **ANALYTICAL NOTE**

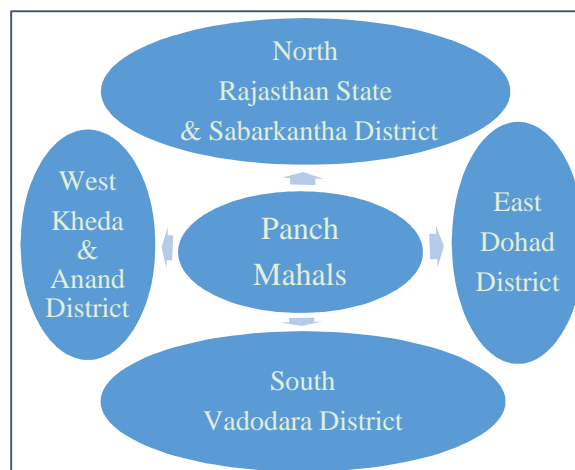
---

---



## (i) Physical Features

Panch Mahals is located in the Eastern Part of Gujarat. It lies between the parallels of latitude 20.30 and 23.30 and the meridians of longitude 73.15 and 74.00. Godhra is the district headquarter. The length from north to south of the district is about 128.7 km and from east to west about 68.1 km. It is bounded on the north by the Sabarkantha district and Rajasthan State, on the east by Dohad district. Vadodara district to the south and on the west by Kheda and Anand districts. The area covered by the district is 5,231 sq. km i.e. it covers 2.67 % of total geographical area of Gujarat. Agriculture is still the main source of livelihood for the rural people of district. Population of the district per sq. km is 457 against 308 density of the Gujarat and its rank is 14<sup>th</sup> in terms of area among the districts of the State.



### Physiography

Shehera, Godhra and Halol talukas and parts of Lunawada taluka comprises plains rising gradually to the east and is drained by rivers and interspersed by sprinklings of low hills. Nearly two thirds of the district is covered with small hills.

Topographically, the entire tract of the district is divided into two major sub- zones viz., hills and plain. The northern and eastern parts of the district are hilly whereas the southern and western areas of the district are plain. The general elevation of the district is between 100 meters and 400 meters from mean sea level. Pavagadh and Champaner are two main hilly tracts.

The geology of the district is mainly composed of Aravalli and associated rocks, Deccan Trap and Erinpura Granite. The soils of the hilly areas of the district are generally shallow, rocky and black in texture; while the soils of the remaining parts of the district adjoining Kheda and Vadodara districts are plain and fertile alluvial.

The district Panch Mahals is a part of Eastern Hilly Region and is sub-divided into two sub-micro regions namely, Mahi plain and Forested and scrub zone on the basis of topography, climate, geology, soils and natural vegetation. Panch Mahals district consists of 2 prants (revenue divisions). Godhra division; which comprises of Godhra, Halol, Jambughoda, Kalol, Lunawada and Shehera talukas and Dohad division comprising of Dohad, Devgadbaria, Jhalod, Limkheda and Santrampur talukas.

The western part forms three belts, a northern, middle and a southern. The western part of the tract of the district is mostly flat, punctuated at places by isolated hills. The lands in Godhra taluka of this western part are in part rich and well tilled. Approaching the Godhra taluka from the river Mahi, at the Pali ford, the country has a beautiful appearance. Here the goradu soil extends for some distance, interspersed here and there with the dull plains of sulky black, known as 'mel' and covered with the khakharia shrub or bustard teak. In the Godhra taluka the ground rises gradually to the east and north –east where there are several hills.

It may be mentioned that the western part which consist of the parts of Lunawada, Shehera, Godhra, Kalol and Halol talukas is somewhat cut up by rivers. It is generally flat with low lying hills and plateau under 304:80 meters except in Halol where the ground rises abruptly out of the surrounding plain to a height of 829.36 meters forming the historic hill of Pavagadh.

### **(1) Mahi plain**

The region covers the western part of the district and includes Lunawada, Santrampur, Godhra, Kalol, Shehera and Halol talukas. It is enclosed by forested and scrub zone from north and east while Kheda and Vadodara districts surround it from south and west.

The general slope of the region is from south and the general elevation is 100 meters above M.S.L. The region receives sufficient rainfall in the rainy season and supports a healthy growth of trees. Summers are hot and dry. Geologically, the rocks found in this region are alluvium, blown sand, etc., Deccan trap, Erinpurru Granite, Gneiss Aravalli and associated rocks. The soils of this region are medium black in the north and grey blown in the south.

### **(2) Forested and scrub zone**

The region spreads over Halol, Godhra, Shehera, Lunawada, Santrampur and Jambughoda talukas of the district. It makes its boundaries with Rajasthan state in the north and north-east. Dohad Upland in the east, Vadodara district in the south and Mahi plain in the west.

Topographically, this region is relatively higher in elevation than Mahi plain. The general elevation of this region is 150 meters above M.S.L. During monsoon season it receives good amount of rainfall while summers are generally hot and dry. The higher areas of this region are covered with forests. Geologically this region consists mainly of Aravalli with associated rocks and Deccan Traps formations.

## **Hills**

There are several low steep ridges in Halol taluka and there are some granite rocks in Godhra taluka. Pavagadh and Ratanmahal are the main hills in the district.

### **(1) Pavagadh**

The Pavagadh hill is situated at the distance of 7 kms from Halol, About 40.23 kms south of Godhra and by road 46.67 kms east of Baroda. It can be clearly seen over a long distance from the Western Railway.

### **(2) Ratanmahal**

The Ratanmahal hill is situated in the Limkheda taluka. The hill is well-wooded and commands a good view.

## **Drainage**

The district is rich in water resources. It is drained by several rivers like Mahi, Goma, Kun, Panam, Karad, Kali and Meshri. Mahi is the longest river. Mahi rises in Malwa hills and passes through Lunawada, Shehera and Godhra talukas. Panam rises in Madhya Pradesh and passes through Godhra, Shehera, Santrampur and Lunawada talukas.

It raises from the Vindhya ranges near Gomanpur village in Madhya Pradesh and runs a course of 576 kms of which 259 kms are in Gujarat State. It flows through the Panch Mahals district from north – east to south- west direction and through the neighboring district of Kheda before implying itself into the Gulf of Cambay.

**(1) The Mahi River**

The Mahi River is the biggest river passing through this district. Mahi River is one of the major west flowing interstate river of India, draining into the Gulf of Khambhat. It has a total length of 583 km and it traverses through the states of Madhya Pradesh, Rajasthan and Gujarat. The total drainage area of Mahi is 34,842 sq. km and finally falls into the Gulf of Khambhat in Arabian Sea. Its total length is 583 km and catchment area is 34,842 sq. km. Bhadar is right bank tributary & Panam, Kun and Goma are left bank tributaries of Mahi River.

On Mahi river Kadana dam is situated at 25 km distance. Its catchment area is 25,520 sq. km. Wanakbori weir is situated at 102 km on Mahi River having 30,665 sq. km catchment area.

**(2) The Panam River**

The Panam River rises in the territory of Madhya Pradesh and enters the Panch Mahals district near the village Limadia of the Limkheda taluka. It passes through the villages of Godvel and Ghada of Limkheda taluka. The total length of the river Panam is 118 kms. A dam near Dezar village of Lunawada taluka is proposed to be constructed.

**(3) The Chikani River**

The river Chikani passes by the villages Mataria in the Shehera taluka. It flows past the villages of Mangaliana, Vijapur, Varisl, Bhensal, Dalvada, Zoz, Shehera, Aniad, Narsana and Limbodra, where it meets the river Kun.

**(4) The Kun River**

The Kun River originates near the village Orwada of the Godhra taluka. After a course of 57 kms the river Kun meets the Mahi River at Timba.

**(5) The Khan River**

The Khan River starts near the village Bhe of the Dohad taluka. After a course of 32 kms the river Khan meets the Anas River near village Nawapur of Rajasthan which further merges in Mahi River. A dam has been constructed at the Bhe village and a medium dam has been constructed at Patadungari at Abhlod.

**(6) The Kalutari River**

The river Kalutari rises near the village Vadapipaa of the Limkheda taluka. After a course of 32 kms the river meets the Hadap River.

**(7) The Ujal River**

The river Ujal rises the village Sadadia in the Devgadbaria taluka. After a course of about 34 kms the river Ujal meets the Panam River at Ranipura village.

**(8) The Chibota River**

The Chibota River commences its course near the Surpur village of the Santrampur taluka. After a course of 34 kms the river Chibota meets the Khatlaer River at Santrampur.

**(9) The Meshri River**

The river Meshri rises near the Kaliakuwa village of the Godhra taluka. The river has a total length of 41 kms and enters the Vadodara district after touching the village Sansoli of Kalol taluka of the district.

**(10) The Machhan River**

The river Machhan rises near the village Sutharvasa of Jhalod taluka. After a course of 41 kms the river leaves the Gujarat and enters Rajasthan State; where it meets the Mahi River. A dam is proposed to be constructed at Sampoi village of Jhalod taluka on this river.

**(11) The Anas River**

The river Anas starts from the hilly tracts of Malwa hills of Madhya Pradesh and passes through the villages of Kheng and Udar of the Dohad taluka and then crosses the villages Kachaldhara and Chhasia of the Jhalod taluka. It skirts the eastern boundary of the district and flows towards Rajasthan.

**(12) The Goma River**

The Goma River originates near Kantu village of the Devgadbaria taluka. The total length of the river in the district is 71 kms. After traversing through the Kalol taluka, it enters the Vadodara district.

**(13) The Kharod River**

The river Kharod issues near the village Patiazol of Dohad taluka. It flows past the villages of Patiazol and Nalwa. Thereafter the river meets Khan River near village Bartanpura and is then known as the Khan River. Its total length is 11 kms.

**(14) The Vishwamitri River**

The river Vishwamitri rises from the Pavagadh hills in the Halol taluka. The river traverses the total length of 13 kms in the district and thereafter it enters the Vadodara district.

**(15) The Kali River**

The Kali River originates near the Zari Bujrag village of the Dohad taluka. It flows past the villages of Gangarda, Vankiya, Simalia, Kharparia, Kathla, Itawa, Tanachhiya and Junapani of the Dohad taluka. After a course of 44 kms the river merges into the Anas River.

**(16) The Karad River**

The river Karad rises near the Bura village of Devgadbaria taluka. A dam has been constructed on Karad River near the village Pall in Devgadbaria taluka. The total length of the river is 45 kms. After traversing its course in the district, it enters the Vadodara district.

**(17) The Hadap River**

The river Hadap starts from the village Kantu of the Limkheda taluka. After a course of about 73 kms, the river meets the Panam River at Boriavi village of Shehera taluka of this district.

**(18) The Suki River**

The Suki River rises near the village Vansia of the Jhalod taluka. The river meets the Khatlaer River at Santrampur.

**(19) The Khatlaer River**

The river Suki and Chibota meet at Santrampur and the confluence of these two rivers is named Khatlaer. It meets the river Mahi at Paniyar after a course of 21 kms.

## (20) The Bhandara River

The Bhandara River rises in the Rajasthan State and enters the district near Ditvas in Santrampur taluka. Then in the Lunawada taluka it meets the Mahi River.

## Climate



The climate of this district is characterized by a hot summer and dryness in the non-rainy seasons. The year may be divided into four seasons. The cold season from December to February is followed by the hot season from March to May. The south-west monsoon season is from June to September and October and November form the post monsoon season.

Humidity of Panch Mahals district is higher in July, August and September months. The wind velocity varies from 1.1 km/hr to 17 km/hr. The following table shows the taluka wise maximum and minimum humidity of Panch Mahals district for the year 2010-11.

**Taluka wise Humidity (Year 2010-11)**

(In percentage)

Sr. No	Taluka	Minimum	Maximum
1	2	3	4
1	Godhra	10.4	97
2	Morva (H)	12.0	95
3	Halol	13.1	96
4	Kalol	9.6	97
5	Ghoghamba	11.0	96
6	Jambughoda	10.2	97
7	Lunawada	9.7	98
8	Khanpur	15.0	95
9	Shehera	10.0	96
10	Santrampur	10.2	97
11	Kadana	11.5	97

Source: Comprehensive District Agricultural Plan- Panch Mahals, Directorate of Agriculture.

Above table gives taluka wise data on the basis of minimum and maximum humidity of all talukas, Kalol taluka has minimum humidity of 9.6% and Lunawada has maximum humidity of 98%. Average minimum and maximum humidity of district is minimum of 11.2% and maximum of 96.5%.

## (1) Temperature

Panch Mahals has a meteorological observatory in the district. The records of this observatory are taken as the meteorological conditions prevailing in the district as a whole. The temperature varies from 10 °C to 44 °C. The December and January are the coldest months, while April and May are the hottest months of the year. The summer is very hot with temperature ranges from 36 °C to 44 °C. Relative humidity is higher in July, August and September months. After mid-November both day and night temperature drop rapidly till January, which is the coldest month with the mean daily minimum temperature. In the summer season strong dust laden scorching winds blow on many days and the weather is uncomfortable. Afternoon thunder-showers which occur on some days bring welcome

temporary relief. With the advance of the monsoon into the district by about mid-June the temperatures decrease and the weather is milder.

### Taluka wise Temperature (Year 2010-11)

(In Centigrade)

Sr. No	Taluka	Minimum	Maximum
1	2	3	4
1	Godhra	10.0	41.9
2	Morva (H)	9.3	43.6
3	Halol	8.4	39.9
4	Kalol	10.1	40.2
5	Ghoghamba	10.8	41.8
6	Jambughoda	9.8	39.4
7	Lunawada	10.1	41.2
8	Khanpur	8.7	42.3
9	Shehera	9.2	41.2
10	Santrampur	9.6	40.5
11	Kadana	9.4	39.6

Source: Comprehensive District Agricultural Plan- Panch Mahals, Directorate of Agriculture.

Above table gives taluka wise data on the basis of minimum and maximum temperature of all talukas, Morva (H) taluka has maximum temperature, which is 43.6<sup>0</sup> centigrade and Halol taluka has minimum temperature which is 8.4<sup>0</sup> centigrade. Average minimum and maximum district temperature is 9.58<sup>0</sup> centigrade and 41.05<sup>0</sup> centigrade respectively.

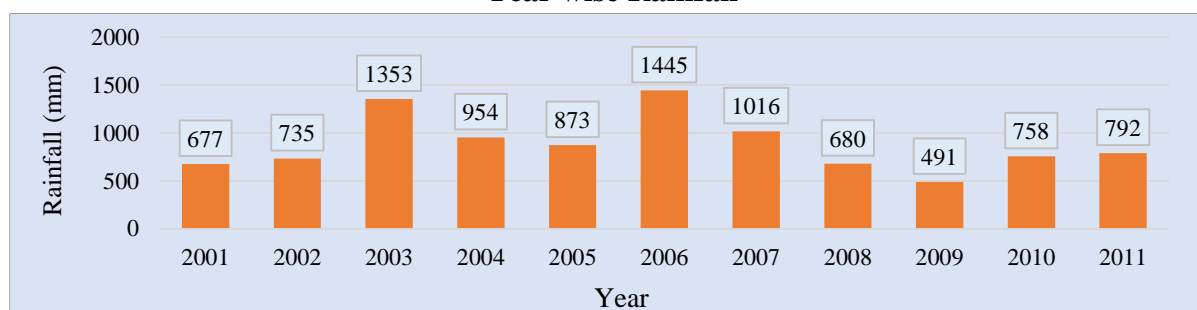
### (2) Winds

Winds are generally light and moderate in summer and the south-west monsoon season. They become stronger westerly to south-westerly winds prevailed in the south-west monsoon season. In October winds are from directions between west and north east. In November and December winds are mainly from directions between north and east. In January and February winds are again from direction between west and north-east. In the summer season the winds are pre-dominantly from directions between south-west and north-west.

### (2) Rainfall

The annual rainfall in the district is received during the south-west monsoon season from June to September, July being the month with the highest rainfall. The variation in the annual rainfall from year to year is large.

#### Year wise Rainfall



Source: (1) Socio-Economic Review, 2011-12, Directorate of Economics and Statistics.

(2) Comprehensive District Agricultural Plan- Panch Mahals, Directorate of Agriculture.

The above graph indicates rainfall for the years 2001 to 2011. In year 2006 there is maximum rainfall found, which is 1,445 mm and lowest annual rainfall of 491 mm is in year 2009. The average rainfall during the year 2001 to 2011 is 889 mm.



## Economic Resources

Economic resources are an important means for the subsistence of the working people of the district. The details about economic resources of important sectors are given here in brief.

### (1) Forestry



According to the figures available from the Forest Department for the year 2010-2011, out of the total area of the district, an area of about 1,216.48 sq. km is covered by forest. It accounts for 6.35 percent of the total forest area of the state. The forest area of the district constitutes 23.26 percent of total geographical area of the district. The forest area of the district constitutes 1,216.39 sq. km Out of which 1,189.62 sq. km is reserved forest area and 19.56 sq. km forest area is unclassified forest area and 7.21 sq. km is protected forest area. Forest worth is found only in hillock. The important forest trees in the district are mahuda, teak and khakhra is covered by forests which are found in all the talukas of the district. The seasumwood and firewood are the major product whereas gum, grass, bamboos, madhuka –indika, hognut, soapnut, diaspias milen oxilon etc. are the minor products of these forests. The main products of these forests are timru leaves, mahuda flowers and fruits, awal bark, grass, bamboos, gums, lac, honey, etc. Panch Mahals district is rich in respect of forest resources.

#### (a) Agro forestry

Panch Mahals district has an area under forest which is 23.26 percent of the total area. The forest department has been engaged in planting the new trees to increase the area under forest during last two decades. A special mission of social forestry was started in the district Panch Mahals to increase the area under forest. Still now, the area under forest has not crossed 10 percent of total area under forest (as per the national policy 1989). To increase the farm income in long run and proper ecological balance it is necessary to grow more Forest trees on the farmers' fields. The following statement shows Forest Area in the district for the year 2010-11.

#### Classification of Forest Area

Sr. No.	Division	Circle	Area	(In sq. km)	
				Year	
				2010-11	
1	2	3	4	5	
			<b>Total Area Forest</b>	<b>2.57</b>	
1	Godhra	Ahmedabad	Reserved Forest	0.00	
			Protected Forest	2.57	
			Unclassified	0.00	
			<b>Total Area Forest</b>	<b>1106.05</b>	
2	Godhra	Vadodara	Reserved Forest	1081.85	
			Protected Forest	4.64	
			Unclassified	19.56	
			<b>Total Area Forest</b>	<b>107.77</b>	
3	Jambughoda sanctuary	Vadodara WL	Reserved Forest	107.77	
			Protected Forest	0.00	
			Unclassified	0.00	

Source: Gujarat Forest Statistics 2010-11, Forest Department.

### Classification of Forest Area

(In sq. km)

Sr. No.	Area	Year 2010-11
1	2	3
1	Reserved Forest	1189.62
2	Protected Forest	7.21
3	Unclassified Forest	19.56
4	Total Forest Area	1216.39

Source: Gujarat Forest Statistics 2010-11, Forest Department.

The above table shows the classification of forest area of Panch Mahals district, Panch Mahals district is mainly classified into three types of forest area; one is reserved forest, second is unclassified forest and third is protected forest. Out of total forest area 97.80% area is used for reserved forest.

### (2) Minerals and Mining



The known mineral wealth of Panch Mahals district is substantial though less diversified than few other minerals in the districts of the State. The pattern of mineral production is, therefore, simple. The district is the State's largest producer of quartz, trap and quartzite as road material and also has the State's largest known deposits of graphite. The district has commercially workable deposits of china clay, felspar, manganese ore and steatite soap stone. Various types of major and minor minerals like calcite, mica red ochre and soapstone, among the major minerals and sandstone, granite, limestone (as building materials), boulder, pebbles, murrum, gravel, granite, building stone, lime stone, brick clay, ordinary sand, ordinary clay, road metal and marble brick earth and among the minor ones are commercially worked are available in the district. The details are given in the statement. The district is well endowed with a variety of rocks suitable for building construction and also for road metal, railway ballast, etc. Granite is the most commonly used building stone and is quarried near Singedi, Damavad, Khanpala, Kali Dungari, Abhlod, Tokarwa, Goja, Kakalpur, Jambughoda, Dohad, Kalol and Devgadbaria.

### Production of Minerals

(In M. Tonnes)

Sr. No.	Minerals	Production during the year					
		2005-06	2006-07	2007-08	2008-09	2009-10	2010-11
1	2	3	4	5	6	7	8
1	Quartz	1,29,855	2,22,444	2,04,345	2,70,041	3,44,791	3,53,229
2	Manganese Ore	20	62,186	17,040	87,659	0	55,090
3	Lime Stone	13	2	0	48	0	0
4	Dolomite	0	17	0	0	0	0
5	Soap Stone	0	17	0	0	0	0
<b>Total</b>		<b>1,29,888</b>	<b>2,84,666</b>	<b>2,21,385</b>	<b>3,57,748</b>	<b>3,44,791</b>	<b>4,08,319</b>

Source: (1) Statistical Abstract-2010, Directorate of Economics & Statistics,

(2) Statistical Abstract-2012, Directorate of Economics & Statistics.

Above statement shows mineral production in Panch Mahals district for the years 2005-06 to 2010-11. It can be seen that quartz and manganese ore have been the major mineral products of the district in terms of production. There is continuous fluctuation occurs in mineral products of the district.

### (3) Soil and Cropping Pattern

#### (a) Soil



Except the western part comprising Kalol and parts of Halol, Godhra and Lunawada, which constitute a plain country, the district is a hilly tract. Lunawada, Santrampur and Jambughoda talukas are covered by hills and forests interspersed by plain cultivated lands in villages situated in the river valley. The western part of the district is mostly flat. The lands in Godhra are in parts rich and well tilled. Some parts of the district have goradu soil also. The western part of the district consisting of the parts of Lunawada, Shehera, Godhra, Kalol and Halol talukas is somewhat cut up by rivers. It is generally flat.

The district has great varieties of soils. Due to the mixed nature of granite and trap rock formation, the soils vary in their fertility from place to place. In general, the western areas have fertility soils, while the eastern areas have shallow sandy soils. In the north-west of Godhra near the Mahi, the soil is alluvial; south of this there is a belt of dull black soil such as is found in Thasra and beyond that there is a very large track of light goradu land. To the north-east of Godhra, a rich medium black soil called Besar is conducive to wheat and gram. Kalol has almost throughout goradu soil which is more fertile. In the south of Halol are stretches of rich black soil.

#### (b) Cropping pattern

The western area of the district have good soils and higher rainfall while the eastern areas have shallow sandy soils and slightly lower rainfall. Due to these condition, the cropping pattern in the western talukas consists of mainly cotton, groundnut, jowar, tur and paddy in the low lying areas. One special feature of this district is a fairly large acreage under gram, a crop which is grown as a second crop after harvesting paddy and maize in the hilly talukas.

### (4) Land and Land use Pattern

The utilization of land resources reveals the various uses to which land is put and also indicated improved ways of exploitation of its resources for better production.

#### Area, Production and Productivity of Different Crops of the District during the Year 2010-11

Sr. No.	Crop	Area (hec)	Production (tonnes)	Productivity (quintal/hec.)
1	2	3	4	5
1	Paddy	82626	211747	26
2	Maize	141881	333534	24
3	Tur	21712	17955	8
4	Gram	11382	12711	11
5	Castor	11927	21027	18
6	Cotton	8770	15698	18
7	Wheat	28365	86513	31
8	Gram	8446	10768	13

Source: Comprehensive District Agriculture Plan of Panch Mahals, Directorate of Agriculture.

The statement below gives data regarding land and land use pattern for rural areas of Panch Mahals district.

### Land Classification of Rural Areas

(In hectares)			
Sr. No.	Classification	Area	% covered
1	2	3	4
1	Forests	93988.46	18.62
2	Area Under Non Agriculture Uses	12601.73	2.50
3	Barren and Un-cultivable Land	40428.83	8.01
4	Permanent pastures and Other Grazing Lands	20070.31	3.98
5	Land Under Miscellaneous Tree Crops etc.	3257.26	0.65
6	Cultivable Waste Land	11510.89	2.28
7	Fallow Lands other than Current Fallows	9902.38	1.96
8	Current Fallows	8272.6	1.64
9	Net Area Shown	304807.45	60.38
9.1	Total Irrigated Land Area	69620.62	13.79
9.2	Total Un-Irrigated Land Area	235186.83	46.59
<b>Total (1-9)</b>		<b>504839.91</b>	<b>100.00</b>

Source: Village Directory, 2011

Above table shows the land classification of rural areas. Forest land in the district is 93,988.46 hectares. In the district 18.62% area is covered under the forest area, 13.79% is covered under the irrigation and 46.59% area is un-irrigated.

#### (5) Tenancy

There was no separate Act on tenancy in the former Bombay State before 1939. There were Provisions of Section 83 of Land Revenue Code and Mamlatdar Court law only. The tenant was not secured of his tenancy rights in the Act. This tenancy lease was considered yearly and had to pay tenancy as per tradition or according to the agreement made with the land owner. In order to protect the tenants, the Bombay Tenancy Act, 1939 came into force in the erstwhile Bombay State.

After the independence of the country, it was necessary that the country is self-sufficient in agricultural production. It can be done only when the tillers of the land should have some definite rights over the land. With a view to effect, control on efficient utilization of agricultural land and protect the tenants further and also to accept a definite policy and view for the country on agricultural land, The Bombay Tenancy and Agricultural Land Act, 1948 was enacted and it was brought into force since then.

The Act of 1948 was amended five times. An important provision of 'Farmer Day' was inserted in the Act on Dt.01-08-1956. According to this provision, if any person legally tilled the land of other person on Dt.01-04-1957, he was entitled to purchase the said land. Even though after bifurcation of Gujarat State from Bombay State in 1960, the said act is also applied to it as well.

Tenant means the person who held land on lease Viz.

- (1) Tenant as per Section 4;
- (2) Protected tenant
- (3) Permanent tenant

- (4) The person who continued to possess the land with or without the consent of the land owner after appointed date and up to specified date or it is considered that he continued the possession of the land.

In Gujarat state as on Dt.31-03-2011, in all 10,26,635.6 hectares of land have been released and distributed to total of 12,61,758 beneficiaries under the Bombay Tenancy and Agricultural Lands Act, 1948 in entire Gujarat State. Among the beneficiaries 1,74,366 were from Scheduled Castes, 2,79,672 from Scheduled Tribes and 8,07,720 were under 'Others' type of beneficiaries.

In case of Panch Mahals district, in all 24,511.2 hectares of land have been released and distributed to total 74,074 beneficiaries. Among the beneficiaries, 7,327 Scheduled Castes were allotted 3,648.4 hectares of land, 4,447 Scheduled Tribes were allotted 2,509.2 hectares of land and 62,300 beneficiaries under 'others' category were allotted 18,353.6 hectares of land.

## (6) Agriculture



Livelihood of millions of people of India depends on agriculture which by and large, influenced by locally available natural resources. "Krishi Mahotsav" in Gujarat launched on the auspicious occasion of Akshay Tithiya every year. It brought about revolution of sorts in a predominantly agrarian country like India. The month-long Mahotsav, covered all the villages of each district and creating awareness about the advantage of standard seeds and its optimum use.

In Panch Mahals as in other districts of Gujarat, agriculture happens to be the main source of subsistence for the majority of people. According to the 2011 Census, 75.88 percent of the total working population of the district was engaged in agriculture, as against 49.61 percent in the State as a whole. The table that follows gives the number of persons working as cultivators and agricultural labourers in 2011.

**Number of Persons Working as Cultivators and Agricultural Labourers in 2011.**

Sr. No.	Sector	Total	Male	Female
1	2	3	4	5
1	As cultivators	456768	344154	112614
2	As agricultural labourers	376038	149336	226702
<b>Total</b>		<b>832806</b>	<b>493490</b>	<b>339316</b>

Source: Primary Census Abstract-2011.

Agro-climatically number of crops can be grown in Panch Mahals district but major portion of cultivable land is occupied by maize, paddy, wheat, tur and castor. The significant area shift towards these crops reflected their respective profitability and ease with which the crops can be cultivated as per land suitability.

### (a) Area under Major Crops

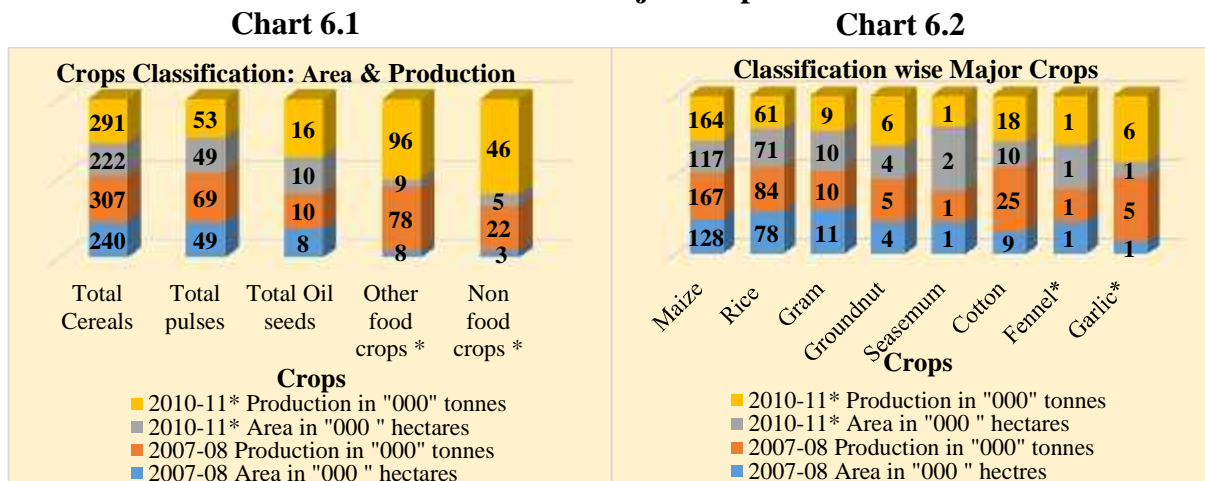
The area under major crops for the years 2007-08 and 2010-11 are indicated in the following charts.

**From the following chart 6.1 of crops classification area and production:** we can see that the area under production of oil seeds, other food and non-food crops are increased in the year 2010-11 as compared to the year 2007-08 and area under production of rest of crops

are decreased in the year 2010-11 as compared to the year 2007-08. It is noticed that a majority of the cropped area was used under production of cereals in both year 2007-08 and 2010-11.

**From the following chart 6.2 of classification: wise major crops:** we can see that the area under production of seasmum and cotton are increased in the year 2010-11 as compared to the year 2007-08 and area under production rest of crops are decreased in the year 2010-11 as compared to the year 2007-08. It is noticed that a majority of the cropped area was under maize.

### Area under Major Crops



Source: (1) Statistical Abstract-2012, Directorate of Economics and Statistics.  
(2) Horticultural Department.

Note:\* Forecast data

### (b) Average Yield per Hectare

The average yield per hectare of the principal crops in the district during the year 2007-08 and 2010-11 is shown.

#### Average Yield per Hectare

(In Kg)

Sr. No.	Name of Crop	Year	
		2007-2008	2010-11
1	2	3	4
1	Sugarcane	10000	7200
2	Rapes and Mustard	2500	1568
3	Wheat	2000	2099
4	Other Pulses	1553	1144
5	Pulses	1408	1092
6	Maize	1305	1403
7	Foodgrains	1297	1273
8	Cereals	1279	1313
9	Groundnut	1250	1778
10	Oil Seeds	1250	1518
11	Bajra	1091	1897
12	Rice	1077	860
13	Jowar	1000	1095
14	Sesame	1000	444
15	Gram	909	890
16	Cotton	472	317

Source: Statistical Abstract of Gujarat State 2012, Directorate of Economics and Statistics.

From the above table, we can see that except wheat, maize, cereals, groundnut, oil seeds, bajra and jowar, the average yield per hectare of all other crops have been decreased in the year 2010-11 as compared to 2007-08. It can be observed that bajra has maximum increased in 2010-11 as compared to 2007-08. It is noticed that a majority of the cropped area was under sugarcane.

### (c) Production and Productivity of Horticultural Crops 2005-2011

Data for production & productivity of horticultural crops for the years 2005-06 to 2010-11 with respect to different crops in Panch Mahals district is given in the following table.

#### Production & Productivity of Horticultural Crops 2005-2011 (Estimated Area)

(Area in Hectare, Production in M.T., Productivity M.T/Hec.)

Sr. No.	Crops		Year				Average
			2005-06	2007-08	2009-10	2010-11	
1	2	3	4	5	6	7	8
1	Fruit Crops	Area	3,300	4,025	4,415	4,722	4,116
		Prod	26,790	36,140	41,335	45,531	37,449
		Pvty	8.12	8.98	9.36	9.64	9.03
2	Vegetable Crops	Area	3,008	3,677	4,080	4,627	3,848
		Prod	31,596	41,976	44,859	50,534	42,241
		Pvty	10.5	11.42	10.99	10.92	10.96
3	Spices Crops	Area	2,804	3,365	4,175	5,340	3,921
		Prod	9,861	21,679	28,165	46,247	26,488
		Pvty	3.52	6.44	6.75	8.66	5.57
4	Flower Crops	Area	60	97	190	218	141
		Prod	255	778	1,235	1,420	922
		Pvty	4.25	8.02	6.5	6.51	6.32

Source: Horticultural Department

The above table shows average production of vegetables crops in last four years is 42,241 M.T which is highest in all horticultural crops, while average production of flower crops is 922 M.T which is the lowest among all crops.

From the table we can see that in last four years vegetables crops average productivity is 10.96 M.T/Hec and spices crops average productivity is 5.57 M.T/Hec which high and less in among all horticultural crops respectively. The average area used for production of fruit crops is 4,116 hectares that is highest and flower crops used average area is 141 hectares that is lowest among all crops in last four years.

### (7) Irrigation



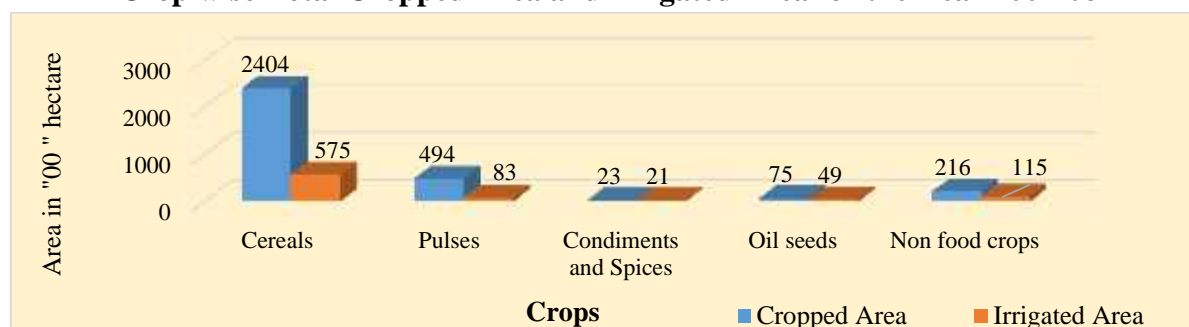
In former times, the method of irrigation were simple and easy. There was no irrigation work in the Panch Mahals and the field were directly watered from wells, rivers or ponds, the system of watering from ponds is the same as from rivers. As springs are found close to the surface, wells have not to be sunk more from fifteen to thirty feet.

State Government implements large, medium and small-sized irrigation schemes in the district for growth of production and for increasing farmers' efficiency in his sector. Such irrigation schemes fulfill with help of a large rivers like Panam and Mahi and medium rivers

like Bhadar, Hadaf and Kabutari. Medium-sized and micro irrigation facilities like ponds, check dams, lift irrigation are being provided to farmers by a small irrigation schemes.

### (a) Area Irrigated by Crops

**Crop wise Total Cropped Area and Irrigated Area for the Year 2007-08**



Source: Irrigation in Gujarat 2011-12, Directorate of Economics and Statistics.

Above chart shows that for the condiments and spices, out of total cropped area 91.30% area is irrigated, followed by 65.33% for oil seeds, 53.25% for nonfood crops, 23.93% for cereals and only 16.80% for pulses.

### (b) Source of Irrigation

The irrigated area is broadly classified into four classification namely irrigation by (a) canal, (b) tank, (c) well (including tube well) and (d) other sources (like Khet talavadi, Boribandh, Check dam etc.)

The area irrigated by different sources in the district is presented below for the year 2001-02 to 2009-10.

**Area under Irrigation by Source**

(In '00 hectare)

Sr. No.	Source of Irrigation	Year				
		2001-02	2003-04	2005-06	2007-08	2009-10
1	2	3	4	5	6	7
1	Govt. canals	9	128	151	152	225
2	Wells	277	293	331	431	428
3	Tanks	4	8	25	70	24
4	Other	36	14	21	19	17
<b>Total</b>		<b>326</b>	<b>443</b>	<b>528</b>	<b>672</b>	<b>694</b>

Source: (1) Statistical Abstract-2012, Directorate of Economics and Statistics,  
(2) Statistical Abstract-2010, Directorate of Economics and Statistics,  
(3) Statistical Abstract-2007, Directorate of Economics and Statistics.

The above figures indicate that wells are the main source of irrigation in the district, followed by is the Govt. Canals. Also total area under irrigation was increasing in last decade significantly.

### (8) Animal Husbandry

Livestock-particularly buffalo (Mehsani/Surati), cattle and goats constitute the main animal husbandry component in the farming system of the district. The expanding markets with rise in demand for diverse animal products and easy access to markets are added opportunities for further strengthening this allied sector in the district, while utilizing the existing network of infrastructure and support services. This sector's vast potential can be harnessed for growth in



generating employment, income and restoring soil health. The emerging modern technology for processing and marketing will give the needed boost to this sector.

Farmers of Panch Mahals district have a long tradition of rearing animals for milk production; Dairy farms provide employment to large number of landless families of rural areas.

### (a) Livestock

Cattle wealth plays a pivotal role in the rural economy of the district. According to the livestock censuses of 2003 and 2007, the livestock population in the district is indicated below

<b>Livestock</b>				
Sr.no	Livestock population	Year		% age(+)/(-) in 2007 over 2003
		2003	2007	
1	2	3	4	5
<b>(A)</b>	<b>Total Live stock</b>	<b>1687302</b>	<b>1684730</b>	<b>-0.15</b>
1	Cattle (cross breed)	10059	51199	408.99
	(a) Male over 2.5 Year	1999	12469	523.76
	(b) Female over 2.5 Years	4409	21096	378.48
	(c) Young Stock	3651	17634	382.99
2	Cattle (Indigenous)	634448	537362	-15.30
	(a) Male over 3 Years	341393	293455	-14.04
	(b) Female over 3 Years	155770	122710	-21.22
	(c) Young Stock	137285	121197	-11.72
3	Buffaloes	516791	615970	19.19
	(a) Males over 3 Years	4924	8557	73.78
	(b) Females over 3 Years	290525	339488	16.85
	(c) Young Stock	221342	267925	21.05
4	Sheep	4148	3960	-4.53
5	Goat	450364	446639	-0.83
6	Horses and Ponies	133	167	25.56
7	Pigs	7600	343	-95.49
8	Camels	619	462	-25.36
9	Other livestock	63140	28628	-54.66
<b>(B)</b>	<b>Total Poultry</b>	<b>410532</b>	<b>481557</b>	<b>17.30</b>

Source: (1) Statistical Abstract-2010, Directorate of Economics and Statistics,  
(2) Statistical Abstract-2005, Directorate of Economics and Statistics.

Statement shows that the livestock in the district is decreased from 16,87,302 in 2003 to 16,84,730 in 2007. It is seen from the statement that buffaloes, cattle (indigenous) and goats form the major portion of the total livestock in the Panch Mahals district for the years 2003 and 2007. Number of cattle (indigenous) in the district is decreased from 6,34,448 in the year 2003 to 5,37,362 in the year 2007. Statement shows that the poultry in the district is increased from 4,10,532 in 2003 to 4,81,557 by 17.30% and the livestock in the district is decreased by 0.15% in 2007.

### (b) Agricultural Implements

Industrialization and urbanization has led to short supply of farm labor for doing timely operations and farm mechanization is the only alternative to cope with the labor problem. Farm mechanization has been helpful in improving productivity of different crops, time saving, reducing, drudgery, timely farm operation from natural calamities. The timely sowing of wheat due to seed cum fertilizer drill has improved the productivity of wheat in recent years which is

remarkable achievement in wheat production. Placement of fertilizers under drill sowing result in higher nutrient use efficiency and likewise higher irrigation efficiency under bed planting and laser leveling. Use of crop harvesting machines ensures early completion of harvesting and threshing works which escapes the untimely rainfall and storms hazards particularly in wheat, seed grader, laser leveler, bed planter like machines to be promoted for large scale adoption. There is need to create more awareness among farmers for proper use of farm machineries for higher efficiency, saving human and energy resources etc.

According to the livestock census conducted in the State, the comparative data for agricultural implements in the district for the years 2003 and 2007 are shown as following.

Agricultural Implements		Year	
		2003	2007
Sr. No.	Name of Agricultural Implements	3	4
1	Ploughs		
	a) Wooden	188575	212017
	b) Iron	35957	46490
	c) Cultivator	-	16365
2	Sugar-cane Crushers	163	2066
3	No. of Carts	13507	9809
4	Disk Carts	-	16493
5	Wet Land Puddler	-	26305
6	Land Leveller	-	65799
7	Seed & Fertilizer Drill	-	56720
8	Ghani	-	1441
9	Water Lifting Device	-	169
10	Tractors	2383	-
11	Oil Engines with Pumping Sets	33527	-
12	Electric Pump Set	7064	-
13	Sprinkler Set	107	-
14	Drip-Set	21	-

Source: (1) Statistical Abstract-2011, Directorate of Economics & Statistics.

(2) Statistical Abstract-2007, Directorate of Economics & Statistics.

The above statements shows that agriculture implements like ploughs and sugar cane crushers are increased during the year 2007 as compared to the year 2003.

## (9) Fisheries

The fisheries sector has played an important role in the national economy through food supply, employment generation and income.

The fingerlings are stocked in Kanelav tank at Godhra and are supplied to other tanks for development of fisheries. There are six fishing centers in the district viz., (1) Godhra, (2) Rayanvadia, (3) Vadatalao, (4) Rajgadh, (5) Sanjeli and (6) Dohad. Pisciculture activities in the district have been undertaken in the costal as well as inland waters.

### • Fisheries Development

Fish culture is being accepted by the farmers as one of the subsidiary occupation in the district. The fish farming in Panch Mahals is mostly being done in village / Panchayat ponds on lease. The added advantage of village pond fishery is the high cattle population of the villages. Cattle visit village ponds (a common practice) and add fertilization in the shape of cow dung to the pond that resulting in production of natural food for fish. The productivity of village

pond is high and live fish is marketed. There exist wide potential for increasing production and productivity. The per hectare productivity needed to be raised up to 500 to 700 kg/hect. The bottle necks of fisheries activities are poor infrastructure for fish seed production and genetic upgradation and lack of extension services. Different programs / schemes have been launched by Fisheries Department to cater to the needs of fish farmers. These activities are proposed to be strengthened under the plan for further development especially skill upgradation, fingerling production and adoption of intensive / poly culture fish farming.

The district has no coastal area and the major rivers of the districts are not perennial. The potentialities of fishery development are therefore limited to permanent water storage tanks and ponds.

The important fisheries statistics for the district are given as under for the years 2009-10 and 2010-11.

#### Fisheries Activities

Sr. No.	Item	Year	
		2009-10	2010-11
1	2	3	4
1	Total number of fishing boats	2,140	2,146
2	Total number of fishing net	14,611	24,611
3	Fish production (In tonnes)	3,805	3,823
4	Number of active fishermen	3,215	3,215

Source: Statistical Outline of Panch Mahals, Year 2009-10 & 2010-11

The above data indicates an increase in the fishing activities in the district during 2009-10 and 2010-11.

### (10) Industry



The leading industry groups in the district in terms of number of factories are (1) Basic chemical and chemical products (except products of petroleum and coal), (2) Rubber, plastic, petroleum and coal products processing and nuclear fuels, (3) Non-metallic mineral products, (4) Metal products and parts except machinery and equipment's and (5) Machinery and equipment other than transport equipment. Similarly, the first four most important establishments from the point of employment of average number of persons working per day in 1999 are (1) Basic chemical and chemical products (except products of petroleum and coal) (2) Rubber, plastic, petroleum and coal products processing and nuclear fuels, (3) Machinery and equipment other than transport equipment (4) Basic metal and alloy industries and (5) Transport equipment and parts.

#### (a) Small Scale Industries (SSI)

Major investments were observed in lathes and machine tools (INR 166.68 Lakhs) Almost 60% of total number of small scale industries (SSIs) are concentrated in Godhra, Kalol and Halol talukas of the district Food processing machinery sector has the maximum number of units (102) in the district.

**(b) Major Industries**

Medium scale industries (MSIs) and large scale industries (LSIs) are spread over Godhra, Kalol and Halol talukas Major players in the district include General Motors India Pvt. Ltd, Maruti Koatsu Pvt. Ltd, Inox India Ltd., MJ Pharmaceuticals Ltd and Panch Mahals Steel Ltd Key businesses in the district are engineering, steel and steel rerolling, chemicals, food products Some of the major medium and large scale players present in the district.

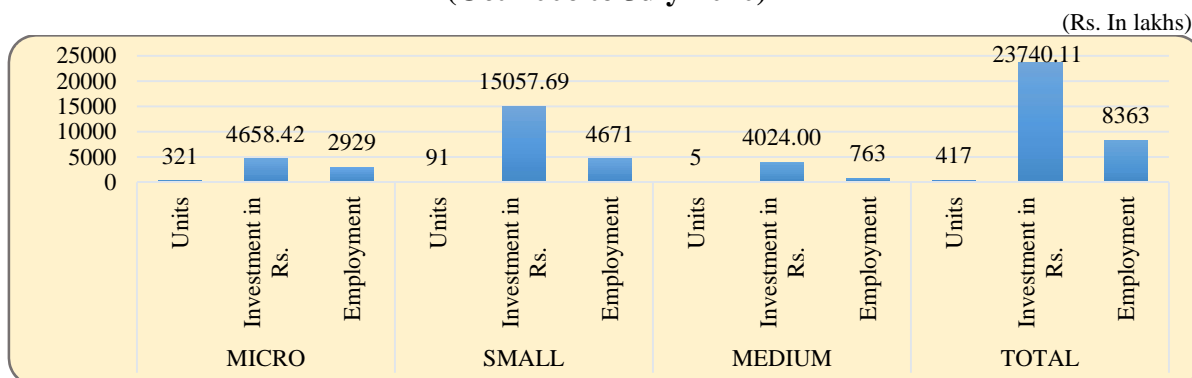
**Distribution of Important Industrial Establishments by Major Industrial Group**

Sr. No.	Group Name	Year			
		2009-10		2010-11	
		Number of Establishment	Average Number of Persons Working Per Day	Number of Establishment	Average Number of Persons Working Per Day
1	2	3	4	5	6
1	Textiles	1	7	1	7
2	Machinery and Parts Except Electrical	1	10	23	103
3	Mining and Quarrying	12	195	16	200
4	Food Products	8	149	9	55
5	Chemical & Chemical Products	24	198	12	274
6	Wood Products	4	28	1	7
7	Rubber & Plastic Products	41	379	37	293
8	Non-Metallic Mineral Products	6	47	10	197
9	Basic Metal Industries	9	340	25	244
10	Paper Product & Printing	3	56	6	24
11	Electrical Machinery and Apparatus	2	20	2	18
12	Transport Equipment and Parts	0	0	1	4
13	Leather Products	1	9	0	0
14	Beverages, Tobacco & Tobacco Products	2	26	3	36
15	Service Activities	1	4	4	30
16	Trading Activities	0	0	0	0
17	Other	3	27	3	135
<b>Total</b>		<b>118</b>	<b>1,495</b>	<b>153</b>	<b>1,627</b>

Source: Commissionerate of Industries.

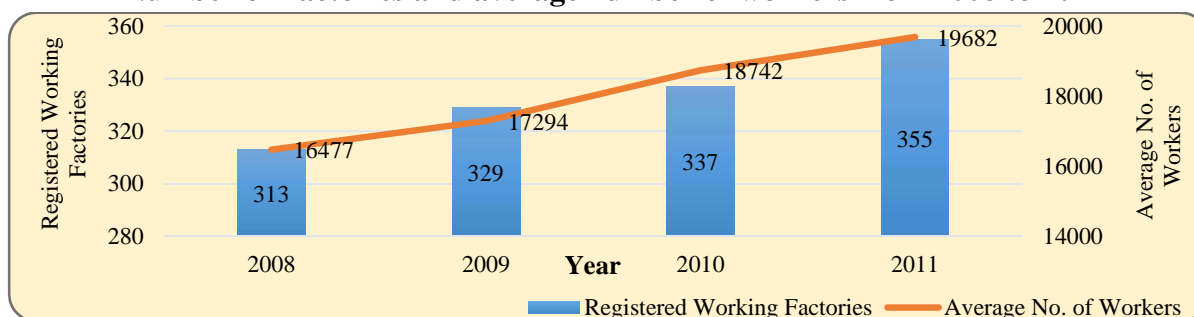
Among the registered establishments in the year of 2010-11; the four most important establishments are related to manufacture of (1) Rubber & Plastic Products (2) Basic Metal Industries (3) Machinery and Parts except Electrical (4) Mining and Quarrying. In the year 2009-10; the four most important establishments are related to manufacture of (1) Rubber & Plastic Products (2) Basic Metal Industries (3) Chemical & Chemical Products (4) Mining and Quarrying. It can be observed that average number of persons employed per day has also increased in 2010-11 as compared to the year 2009-10.

### Units, Investment & Employment of Micro, Small & Medium Industries (Oct-2006 to July-2010)



Source: Industries in Gujarat Statistical information-2010

### Number of Factories and average number of workers from 2008 to 2011



Source: Industries in Gujarat Statistical information-2013

## (11) Trade and Commerce



This category includes wholesale and retail trade of all kinds and other commercial activities like financial, insurance, real estate and business services, cement, iron bars, plastic, medicines, steel, handloom cloths etc. The important commodities manufactured and exported out from various towns of the district.

In order to get a proper perspective of the condition of trade in the Panch Mahals district, it is necessary to have an idea of the courses of trade of the district in the past. A review of the conditions of trade and commerce prevalent in the past which lasted till the end of the British domination in India are briefly described below. The former Gazetteer of Kaira and Panch Mahals give the conditions of trade in those days.

### (a) Retail Trade

Retail trade is carried on by a large number of establishments in the urban and rural areas and caters to the needs of local inhabitants. These traders usually obtain their goods on credit generally from local wholesalers and settle bills periodically. Their stock in trade is limited and generally depends upon their financial condition and local demand. Retailers quickly replenish items which are much in demand among the people.

Following table shows information of market yard committees in Panch Mahals district:

### Market Yard Committees Panch Mahals District

Sr. No.	State/District	Number of Market Committees		Number of Main Yards of Market Committees		Number of Sub-Market Yards	
		2010	2011	2010	2011	2010	2011
		3	4	5	6	7	8
1	Panch Mahals	10	10	10	10	17	17
2	Gujarat	205	205	199	199	201	201

Source: Socio-Economic Review 2011-2012, Directorate of Economics and Statistics.

### (b) Banking

Statement below gives data on blockwise availability of banking facilities of the district. Out of 11 talukas of the district, 67 villages have banking facilities, 64 villages have commercial banks and 20 villages have co-operative banks available in this district. There are 45 commercial banks, 22 co-operative banks and 23 agriculture credit society available in urban area in the district.

#### Banking Facility Availability

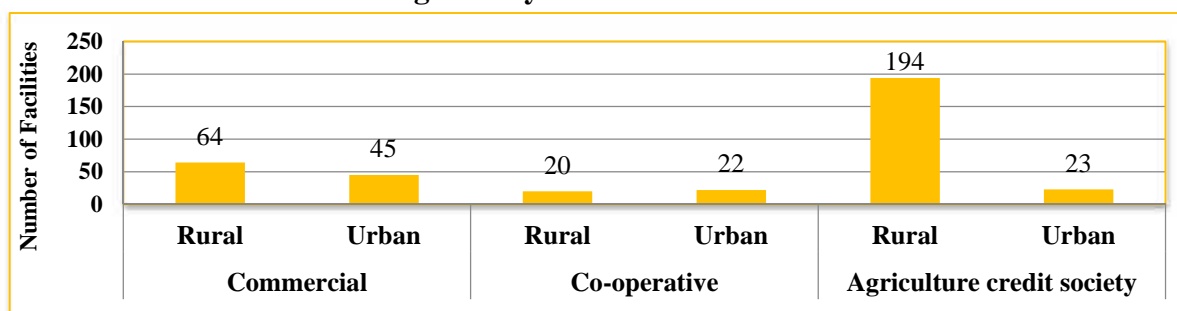
Sr. No.	Name of Tehsil	Number of Villages Where Banking Facility is Available	Rural		Agriculture Credit Society
			Number of Banking Institutions		
			Commercial	Co-operative	
1	Khanpur	5	4	3	4
2	Kadana	3	3	1	8
3	Santrampur	4	4	-	5
4	Lunawada	14	12	7	32
5	Shehera	7	7	1	19
6	Morwa (Hadaf)	4	4	1	12
7	Godhra	9	9	2	44
8	Kalol	8	8	2	1
9	Ghoghamba	4	4	1	53
10	Halol	6	6	1	11
11	Jambughoda	3	3	1	5
<b>Total</b>		<b>67</b>	<b>64</b>	<b>20</b>	<b>194</b>

Source: Village Directory & Town Directory, 2011.

Sr. No.	Name of Tehsil	Urban		Agriculture Credit Society
		Number of Banking Institutions		
		Commercial	Co-operative	
1	Khanpur	-	-	-
2	Kadana	-	-	-
3	Santrampur	5	1	2
4	Lunawada	6	5	13
5	Shehera	5	1	1
6	Morwa (Hadaf)	-	-	-
7	Godhra	15	8	4
8	Kalol	4	2	2
9	Ghoghamba	-	-	-
10	Halol	10	5	1
11	Jambughoda	-	-	-
<b>Total</b>		<b>45</b>	<b>22</b>	<b>23</b>

Source: Village Directory & Town Directory, 2011.

### Banking Facility in Panch Mahals District



Source: Village directory & Town Directory 2011.

Above chart shows availability of banking facilities and agriculture credit society in Panch Mahals district. It is observed that total 109 commercial banks, 42 co-operative banks and 217 agriculture credit societies available in Panch Mahals district.

### Occupationwise Classification of Outstanding Credit of Scheduled Commercial Banks

(Amount in '000 Rs)

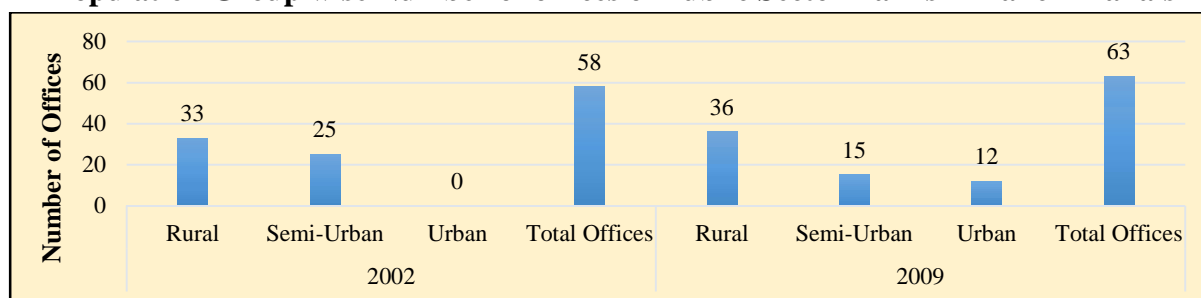
Sr. No.	Occupation	Year			
		2009	2010		
1	2	Number of Accounts	Amount Out-Standing	Number of Accounts	Amount Out-Standing
1	Agriculture	37,020	30,16,214	44,595	31,94,435
	1. Direct Finance	36,687	24,83,572	44,055	28,60,733
	2. Indirect Finance	333	5,32,642	540	3,33,702
2	Industry	1,130	17,60,234	872	19,81,037
	1. Mining & Quarrying	10	17,838	17	26,434
	2. Manufacturing & Processing	1,070	16,82,055	815	19,31,479
	3. Electricity, Gas & Water	2	1,597	2	1,311
	4. Construction	48	58,744	38	21,813
3	Transport Operators	492	50,524	414	63,836
4	Professional and Other Services	2,606	3,63,563	3,365	4,10,572
5	Personal Loans	19,995	18,82,343	20,153	22,66,249
	1. Loans For Housing	2,906	7,92,658	3,363	9,93,358
	2. Loans For Purchase of Consumer Durables	1,053	24,018	579	12,185
	3. Rest Of The Personal Loans	16,036	10,65,667	16,211	12,60,706
6	Trade	7,395	6,72,520	7,740	8,67,729
	1. Wholesale Trade	381	1,35,910	733	1,30,400
	2. Retail Trade	7,014	5,36,610	7,007	7,37,329
7	Finance	172	9,439	880	2,56,697
8	All Others	2,965	98,402	2,601	1,02,486
<b>Total Bank Credit</b>		<b>71,775</b>	<b>78,53,239</b>	<b>80,620</b>	<b>91,43,041</b>

Source: (1) Basic Statistical Returns, Volume-39, March-2010, Banking Statistics,  
(2) Basic Statistical Returns, Volume-39, March-2009, Banking Statistics.

Above statement gives occupationwise classification of outstanding credit of scheduled commercial banks for Panch Mahals district in the year 2009 and 2010. It can be seen that total outstanding credit for Panch Mahals district was Rs. 7,85,32,39,000 total outstanding credits

with number of accounts being 71,775 in the year 2009 and in the year 2010 total outstanding credit was Rs. 9,14,30,41,000 with 80,620 number of accounts. It can be seen that outstanding credit and number of accounts both of increasing in the year 2010 as compared to 2009.

### Population Group wise Number of offices of Public Sector Banks in Panch Mahals



Source: (1) Branch Statistics-volume-3: March-2002, Reserve Bank of India,  
(2) Branch Statistics-volume-3: March-2009, Reserve Bank of India.

\* **Population groups of the banked centres** presented in this Volume are based on the 2001 census. The population groups are defined as under:

- 'Rural' group includes all centres with population of less than 10,000.
- 'Semi-urban' group includes centres with population of 10,000 and above but less than 1 lakh.
- 'Urban' group includes centres with population of 1 lakh and above but less than 10 lakh.
- 'Metropolitan' group includes centres with population of 10 lakh and more.

\* **Branches of Banks** refer to those offices which are engaged in either; Banking business (i.e., either accepting deposit and/or offering credit to their customer); or

- Banking and foreign exchange business; or
- Administration, banking and foreign exchange; or
- Administration and banking; or
- Administration and foreign exchange; or
- Only foreign exchange business; or
- Non-scheduled banks doing banking business.

\* **Bank Offices** comprise of branches doing banking business (i.e., either accepting deposit and/or offering credit to their customers) as well as administrative offices.

\* **Public Sector Banks** a) SBI and its 6 associates b) 19 Nationalised Banks  
c) Other Public Sector Banks

\* **Commercial Banks** refer to both scheduled and non-scheduled commercial banks which are regulated by Banking Regulation Act, 1949.

- Lead bank:** Under Lead Bank Scheme formulated in 1969, every public sector bank and Jammu and Kashmir Bank Ltd. is allotted a district in which it functions as a lead bank of the district. In that role, the bank assists in the overall development of that particular area by collecting certain data and formulating district credit plan, etc.
- Bank of Baroda is the lead bank of Panch Mahals District.



## (12) Transport and Communication



Transport and Communication facilities are necessary for administrative purposes and public convenience. A well-knit public transportation system is a pre-requisite for social and economic development of the district. The linking of one place with the other by road is very essential to provide good transport system.

The Panch Mahals district is land-locked and the rivers are not navigable. Similarly, the district is also not served by air service. Railways and roads are, therefore, the only two means of communications for passengers and goods traffic. To solve this problem, Government developed a net-work of road transport. Large amounts were spent on construction of new roads and repairs to old ones in the Five Year plans. Bus services were organized. Many villages were connected by bus service.

### (a) Road

The linking of one place with other by road is very essential to provide good transport system. According to the classification of road, made by Roads and Buildings Department, Government of Gujarat, Gandhinagar; road length in the district by category is mentioned below for the years 2006 to 2010 for Panch Mahals district. The development of road transport facilities is after independence.

Total road length in the district is 4,861.87 kms. Panch Mahals is 166 km from Gandhinagar the state capital. National Highway (NH) 59 passes through the district connecting it to Ahmedabad (136 km) and Indore NH 8 passes through Nadiad–Godhra (district headquarter)–Dohad state highway 4 passes through Nadiad –Halol –Godhra –Lunawada.

Below statement includes the information of national highway, state highway, district and village roads.

#### Road Length of different Categories

(Kilometers)

Sr. No.	Years	National Highway	State Highway	District Roads	Village Approach Roads	Total Surfaced Roads	Total Unsurfaced Roads	Total Roads
1	2	3	4	5	6	7	8	9
1	2006	49	738	1,172	840	2,799	54	2,853
2	2007	48	738	1,175	840	2,801	54	2,855
3	2008	48	732	1,178	841	2,799	52	2,851
4	2009	49	726	1,185	841	2,801	52	2,853
5	2010	49	735	1,187	1,822	3,793	52	3,845

Source: (1) Statistical Abstract-2012, Directorate of Economics and Statistics,  
 (2) Statistical Abstract-2011, Directorate of Economics and Statistics,  
 (3) Statistical Abstract-2010, Directorate of Economics and Statistics.

### (b) Railway

Six broad gauge railway stations are present in the district. Main railway station is at Godhra. The railway station at Godhra in the district is on the main railway track of Delhi-Mumbai.

### Talukawise Railway Station

Sr. No	Name of Taluka	Total Railway Length (Kilometer)	No. of Railway Station
1	2	3	4
1	Godhra	27.04	9
2	Kalol	29.63	3
<b>District Total</b>		<b>56.67</b>	<b>12</b>

Source: District Statistical Outline 2009-10, District Statistical Office.

#### (c) Ports

There is no sea port in this district.

#### (d) Post and Telegraph

The statement shows the number of villages in the district having post and phone facilities. As regards rural areas of the districts, the facility of post and telephone are available respectively in villages of the Panch Mahals district.

### Communications Facilities

Sr. No.	Type of Communication amenities	Number of Villages having facilities
1	2	3
1	Post Offices	20
2	Sub Post Offices	336
3	Telephone	704
4	PCO	419
5	Network of Mobile	1,046
6	Internet	1,133

Source: Village directory, 2011.

Above table shows in the recent years the facility of mobile networks and internet are built up more rapidly.

#### (e) State Road Transport

As a consequence of bifurcation of the bilingual state Bombay, with effect from the 1<sup>st</sup> May, 1960, the Bombay State Road Transport Corporation closed its operations in Gujarat. At the same time the Saurashtra State Road Transport Corporation and the Kachchh State Road Transport Corporation operating in Saurashtra and Kachchh areas respectively were dissolved and a new corporation namely, the Gujarat State Road Transport Corporation was established on the 1<sup>st</sup> May, 1960.

There is no separate division of the State Road Transport Corporation for Panch Mahals district. This district is included in the Baroda division of the State Road Transport Corporation which operates all the bus routes in the district. With the construction of a net-work of roads, the road transport has assumed great importance in the modern times.

### ST Bus Services in District

Sr. No	Details	Years 2009-10 Villages
1	2	3
1	Total Inhabited Villages	1,198
2	2.1 Availability Of Direct Bus Service	1,171
	2.2 Villages having ST Services In Nearest Distance	

Sr. No	Details	Years 2009-10
		Villages
1	2	3
	2.2.1 Up to 10 k.m.	15
	2.2.2 10 to 20 k.m.	11
	2.2.3 Above 30 k.m.	1
	<b>Total</b>	<b>1,198</b>

Source: Village Directory, 2011.

The above table gives data of ST bus services available in district. Out of 1,198 inhabited villages of the district, 1,171 villages are connected with bus facilities up to 2009-10, while 15 villages get it at nearby 1 to 10 km distance and 12 villages get it at nearby 10 to 20 km distance up to the year 2009-10.

#### (f) Air Services

There is no Airport facility in this district. Nearest airport is 80 km away from Vadodara.

#### (13) Electricity



Electricity is one of the chief importance necessities for the economic development of the district. The main source for power supply in the district is Madhy Gujarat Vij Company Limited (MGVCL). All the inhabited villages are electrified under Jyoti Gram project.

There is a Hydro power station at Kadana and two 220 KV sub-stations at Godhra and Chandrapura respectively. 66 KV and 11 KV distribution system spread over the district.

Statement below gives data on availability of facilities Supply of Electricity in the district.

Supply of Electricity		
Sr. No	Supply of Electricity	Sales (million unit)
1	2	3
1	Domestic	13,84,90,213
2	Commercial	3,38,36,635
3	Industrial	22,52,33,173
4	Public Lights	50,41,942
5	Irrigation	2,49,51,108
6	Other	4,95,707
7	Water Works	98,35,810
	<b>Total supply</b>	<b>43,78,84,588</b>

Source: Statistical Outline 2008-09, District Statistical Office.

Statement above gives data on supply of electricity in the district. There are total Supply 43,78,84,588 sales (million unit).

## **(14) Gram Panchayats, Its Composition, Jurisdiction and Role in the Development of Village and Its Economy**

The system of Panchayati Raj was introduced in the year 1963 in Gujarat State. Under this set up, the 3 tier system was introduced namely, The District Panchayat, The Taluka Panchayat and The Gram Panchayat. Gram Panchayat is an important institution of self-government. The Gram Panchayat is formed for a village or a group of villages. The Gram Panchayat is constituted for a local area with the population of less than 15,000. Such local area may be revenue village or a group of revenue villages or hamlets forming part of a revenue village or such other administrative unit or part of thereof. The number of members of Gram Panchayat varies from 7 to 15. The tenure of Gram Panchayat is of five years. The people of village elect Sarpanch and Vice-Sarpanch (Up-Sarpanch) and other members of the Panchayat.

Every village Panchayat is divided into wards, i.e. smaller areas. Each ward elects a representative who is known as the Ward Member (Panch). All the members of the gram sabha also elect a Sarpanch who is the Panchayat President. The Ward Panchs and the Sarpanch form the Gram Panchayat. The Gram Panchayat is elected for five years.

The Gram Panchayat has a secretary who is also the secretary of the gram sabha. This person is not an elected person but is appointed by the government. The Secretary is responsible for calling the meeting of the gram sabha and Gram Panchayat and also for keeping a record of the proceedings.

### **(a) Gram Sabha**

The gram sabha is a meeting of all adults who live in the area covered by a Panchayat. This could be only one village or a few villages. In some states, as in the example above, a village meeting is held for each village. Anyone who is 18 years old or more and who has the right to vote is a member of the gram sabha.

The gram sabha prevents the Panchayat from doing wrong things like misusing money or favouring certain people. It plays an important role in keeping an eye on the elected representatives and in making them responsible to the persons who elected them.

The main work of a Gram Panchayat includes.

1. The construction and maintenance of water sources, roads, drainage, school buildings and other common property resources.
2. Levying and collecting local taxes.
3. Executing government schemes related to generating employment in the village.

### **(b) Sources of funds for the Panchayat**

1. Collection of taxes on houses, market places etc.
2. Government scheme funds received through various departments of the government through District Panchayats. Donations for community works etc.

Various committees like; Social Justice Committee and Standing Committee are formed. In the year 1993 Government of India enacted an 73<sup>rd</sup> Constitutional Amendment regarding provisions of Panchayati Raj and in light of that constitutional amendment Government of Gujarat enacted amended Panchayati Raj Act from 15<sup>th</sup> April, 1994. By this constitutional amendment, Panchayats are given constitutional status. Regular and timely election, participation of women and backward classes, formation of separate State Election Commission and rotation system in electing the heads of the various committees are other

significant amendments in the act. Decentralized planning process and active participation of people is the soul of the Panchayati Raj Act. The powers for decentralized planning, implementation and development are delegated to the Panchayats.

The primary functions of the District/Taluka Panchayats are providing facilities for primary education, health, drinking water, electricity, constructions and maintenance of roads, bridges etc., maintenance of gauchars, organising relief work at the time of scarcity and drought situation, sanitation and social welfare. Arrangements for housing facilities for below poverty line people and rural development schemes are implemented by panchayats. Gram Panchayats also implement important programmes like, 'food for work' and other programmes beneficial for the local people. Thus, Panchayats play an important role in the development of village and its economy.

## (ii) Census Concepts

### **Building**

A 'Building' is generally a single structure on the ground. Usually a structure will have four walls and a roof. Sometimes it is made up of more than one component unit which are used or likely to be used as dwellings (residences) or establishments such as shops, business houses, offices, factories, workshops, work sheds, Schools, places of entertainment, places of worship, godowns, stores etc. It is also possible that building which have component units may be used for a combination of purposes such as shop-cum-residence, workshop-cum-residence, office-cum-residence etc. But in some areas the very nature of construction of houses is such that there may not be any wall. Such is the case of conical structures where entrance is also provided but they may not have any walls. Therefore, such of the conical structures are also treated as separate buildings.

### **Pucca Houses**

Houses, the walls and roof of which are made of permanent materials. The material of walls can be any one from the following, namely, Stones (duly packed with lime or cement mortar), G.I/metal/ asbestos sheets, Burnt bricks, Cement bricks, Concrete. Roof may be made of from any one of the following materials, namely, Machine-made tiles, Cement tiles, Burnt bricks, Cement bricks, Stone, Slate, G.I/Metal/Asbestos sheets, Concrete. Such houses are treated as Pucca house.

### **Kuchcha Houses**

Houses in which both walls and roof are made of materials, which have to be replaced frequently. Walls may be made from any one of the following temporary materials, namely, grass, Unburnt bricks, bamboos, mud, grass, reeds, thatch, plastic /polythene, loosed packed stone, etc. Such houses are treated as Kuchcha house.

### **Dwelling Room**

A room is treated as a dwelling room if it has walls with a doorway and a roof and should be wide and long enough for a person to sleep in, i.e. it should have a length of not less than 2 meters and a breadth of at least 1.5 meters and a height of 2 meters. A dwelling room would include living room, bedroom, dining room, drawing room, study room, servant's room and other habitable rooms. Kitchen, bathroom, latrine, store room, passageway and veranda which are not normally usable for living are not considered as dwelling rooms. A room, used for multipurpose such as sleeping, sitting, dining, storing, cooking, etc., is regarded as a dwelling room. In a situation where a census house is used as a shop or office, etc., and the household also stays in it then the room is not considered as a dwelling room. But if a garage or servant quarter is used by a servant and if she/ he also lives in it as a separate household then this has been considered as a dwelling room available to the servant's household. Tent or conical shaped hut if used for living by any household is also considered as dwelling room. A dwelling room, which is shared by more than one household, has not been counted for any of them. If two households have a dwelling room each but in addition also share a common dwelling room, then the common room has not been counted for either of the households.

### **Census House**

A 'Census House' is a building or part of a building used or recognized as a separate unit because of having a separate main entrance from the road or common courtyard or

staircase, etc. It may be occupied or vacant. It may be used for residential or non-residential purpose or both. If a building has a number of Flats or Blocks/Wings, which are independent of one another having separate entrances of their own from the road or a common staircase or a common courtyard leading to a main gate, these are considered as a separate Census House.

### **Village**

The basic unit for rural areas is the revenue village, which has definite surveyed boundaries. The revenue village may comprise of one or more hamlets but the entire village is treated as one unit for presentation of data. In unsurveyed areas, like villages within forest areas, each habitation area with locally recognized boundaries is treated as one village.

### **Town/ Urban area**

The data in the census are presented separately for rural and urban areas. The unit of classification in this regard is 'town' for urban areas and 'village' for rural areas. The urban area comprises two types of town's viz. statutory towns and Census towns. In the Census of India 2011, the definition of urban area adopted is as follows

#### **(a) Statutory Towns**

All places with a municipality, corporation, cantonment board or notified town area committee, etc. are known as statutory towns.

#### **(b) Census Towns**

All other places satisfying the following three criteria simultaneously are treated as Census Towns.

- i) A minimum population of 5,000;
- ii) At least 75 percent of male working population engaged in non-agricultural pursuits; and
- iii) A density of population of at least 400 per sq. km (1,000 per sq. mile).

For identification of places which would qualify to be classified as 'urban' all villages, which, as per the 2001 Census had a population of 4,000 and above, a population density of 400 persons per sq. km and having at least 75 percent of male working population engaged in non-agricultural activity were considered. To work out the proportion of male working population referred to above against b) (ii), the data relating to main workers were taken into account. In addition the above stated towns, urban areas also constitutes of OGs which are the parts of UAs.

### **Urban Agglomeration**

An Urban Agglomeration is a continuous urban spread constituting a town and its adjoining urban outgrowths (OGs) or two or more physically contiguous towns together with or without urban outgrowths of such towns. In some cases, railway colonies, university campuses, port areas, military camps etc. may come up near a statutory town outside its statutory limits but within the revenue limits of a village or villages contiguous to the town. Each such individual area by itself may not satisfy the minimum population limit to qualify it to be treated as an independent urban unit but may qualify to be clubbed with the exiting town as their continuous urban spread (i.e., an Out Growth). Each such town together with its outgrowth(s) is treated as an integrated urban area and is designated as an 'urban agglomeration'. For the purpose of delineation of Urban Agglomerations during Census of India 2011, following criteria has been adopted

- (a) The core town or at least one of the constituent towns of an urban agglomeration should necessarily be a statutory town; and
- (b) The total population of an Urban Agglomeration (i.e. all the constituents put together) should not be less than 20,000 as per the 2001 Census. In varying local conditions, there were similar other combinations which have been treated as urban agglomerations satisfying the basic condition of contiguity.

### **Out Growth (OG)**

The outgrowth is a viable unit such as a village or a hamlet or an enumeration block and clearly identifiable in terms of its boundaries and location. While determining the outgrowth of a town, it has been ensured that it possesses the urban features in terms of infrastructure and amenities such as pucca roads, electricity, taps, drainage system for disposal of waste water etc., educational institutions, post offices, medical facilities, banks etc. and physically continuous with the core town of the UA.

### **City**

Towns with population of 1,00,000 and above are called cities.

### **Household**

A 'household' is usually a group of persons who normally live together and take their meals from a common kitchen unless the exigencies of work prevent any of them from doing so. Persons in a household may be related or unrelated or a mix of both. However, if a group of unrelated persons live in a census house but do not take their meals from the common kitchen, then they are not constituent of a common household. Each such person was to be treated as a separate household. The important link in finding out whether it was a household or not was a common kitchen/common cooking. There may be one member households, two member households or multi-member households.

### **Institutional Household**

A group of unrelated persons who live in an institution and take their meals from a common kitchen is called an Institutional Household. Examples of Institutional Households are boarding houses, messes, hostels, hotels, rescue homes, observation homes, beggars' homes, jails, ashrams, old age homes, children homes, orphanages, etc. To make the definition more clearly perceptible to the enumerators at the Census 2011, it was specifically mentioned that this category of households would cover only those households where a group of unrelated persons live in an institution and share a common kitchen.

### **Houseless Household**

Households who do not live in buildings or census houses but live in the open or roadside, pavements, in home pipes, under flyovers and staircases, or in the open in places of worship, man daps, railway platforms, etc., are treated as Houseless Households.



## Scheduled Castes and Scheduled Tribes:-

The list of SCs and STs applicable in the State/UT is given here under:-

---

### List of Scheduled Castes:

- 1 Ager
- 2 Baakad, Baant
- 3 Bawa Dhed, Dhed Sadhu, Vankar-Sadhu, Harijan-Bava
- 4 Bhambi, Bhambhi, Asadaru, Asodi, Chamadiya, Chamar, Chamar-Ravidas, Chambhar, Chamgar, Haralayya, Harali, Khalapa, Machigar, Mochigar, Madar, Madig, Mochi, (in The Dangs district and Umargaon Taluka of Valsad district only), Nalia, Telugu Mochi, Kamati Mochi, Ranigar, Rohidas, Rohit, Samgar
- 5 Bhangi, Mehtar, Olgana, Rukhi, Malkana, Halalkhor, Lalbegi, Balmiki, Korar, Zadmalli, Barwashia, Barwasia, Jamphoda, Zampada, Zampda, Rushi, Valmiki.
- 6 Chalvadi, Channayya
- 7 Chenna-Dasar, Holaya Dasar
- 8 Dangshia
- 9 Dhor, Kakkavya, Kankayya
- 10 Garmatang
- 11 Garoda, Garo, Hindu Garoda Brahman, Garva
- 12 Haller
- 13 Halsar, Haslar, Hulasvar, Halaswar
- 14 Holar, Valhar
- 15 Holaya, Holer
- 16 Lingadar
- 17 Mahar, Taral, Dhegu Megu
- 18 Mahyavanshi, Dhed, Dhedh, Vankar, Maru Vankar, Antyaj
- 19 Mang, Matang, Minimading
- 20 Mang-Garudi
- 21 Meghval, Meghval, Meghvar, Jadeja Meghval, Maheshvari Meghval, Vankar Meghval, Charan Meghval, Gurjar Meghval.
- 22 Mukari
- 23 Nadia, Hadi
- 24 Pasi
- 25 Senva, Shenava, Chenava, Sedma, Rawat, Senma
- 26 Shemalia
- 27 Thori
- 28 Tirgar, Tirbanda
- 29 Turi
- 30 Turi Barot, Dhed Barot
- 31 Balahi, Balai
- 32 Bhangi, Mehtar
- 33 Chamar
- 34 Chikwa, Chikvi

- 35 Koli, Kori  
 36 Kotwal (In Bhind, Dhar, Dewas, Guna, Gwalior, Indore, Jhabua, Khargone, Mandsaur, Morena, Rajgarh, Ratlam, Shajapur, Shivpuri, Ujjain and Vidisha districts).

Sr. No. 31 to 36 are included vide The Constitution (Scheduled Castes and Scheduled Tribes) Orders (Amendment) Act, 2002 who have been displaced due to Sardar Sarovar Project on the Narmada River and are settled or may be settled in the State of Gujarat, in the lists of Scheduled Castes and Scheduled Tribes specified in relation to the State of Gujarat.

### List of Scheduled Tribes:

- 1 Barda
- 2 Bavacha, Bamcha
- 3 Bharwad (in the Nesses of the forests of Alech, Barada and Gir)<sup>a</sup>
- 4 Bhil, Bhil Garasia, Dholi Bhil, Dungri Bhil, Dungri Garasia, Mewasi Bhil, Rawal Bhil, Tadvi Bhil, Bhagalia, Bhilala, Pawra, Vasava, Vasave
- 5 Charan (in the Nesses of the forests of Alech, Barada and Gir)<sup>a</sup>
- 6 Chaudhri (in Surat, **Tapi\*\***, **Navsari\*\*** and Valsad districts)
- 7 Chodhara
- 8 Dhanka, Tadvi, Tetaria, Valvi
- 9 Dhodia, Dhodi
- 10 Dubla, Talavia, Halpati
- 11 Gamit, Gamta, Gavit, Mavchi, Padvi
- 12 Gond, Rajgond
- 13 Kathodi, Katkari, Dhor Kathodi, Dhor Katkari, Son Kathodi, Son Katkari
- 14 Kokna, Kokni, Kukna
- 15 Koli Dhor, Tokre Koli, Kolcha, Kolgha
- 16 Kunbi (in the Dangs district)
- 17 Naikda, Nayaka, Cholivala Nayaka, Kapadia Nayaka, Mota Nayaka, Nana Nayaka
- 18 Padhar
- 19 Pardhi, Advichincher, Phanse Pardhi (excluding Amreli, Bhavnagar, Jamnagar, Junagadh, **Porbandar\*\***, Kutch, Rajkot and Surendranagar districts)
- 20 Patelia
- 21 Pomla
- 22 Rabari (in the Nesses of the forests of Alech, Barada and Gir)<sup>a</sup>
- 23 Rathawa
- 24 Siddi, Siddi-Badshan (in Amreli, Bhavnagar, Jamnagar, Junagadh, Rajkot and Surendranagar districts)
- 25 Varli
- 26 Vitola, Kotwalia, Barodia
- 27\* Bhil, Bhilala, Barela, Patelia
- 28\* Tadvi Bhil, Bawra, Vasave
- 29\* Padvi

<sup>a</sup> The area comprised of Jamnagar, **Porbandar\*\***, and Junagadh districts.

\* Oustees of the States of Madhya Pradesh and Maharashtra, who have been displaced due to Sardar Sarovar Project on the Narmada River and are settled or may be settled in the State of Gujarat.

NOTE 1: (Porbandar district was created from Jamnagar district in the year 1997. Hence Bharwad, Charan, Rabari, Siddi-Badshan, coming under Porbandar district may please be treated as ST)

NOTE 2: \*\*Tapi district was newly created from Surat district in 2006 and Navsari district was created from Valsad district in 1997. Hence Choudhari Coming under these districts may please be treated as ST.

---

## **Language and Mother Tongue**

As per the census concept, each language is a group of mother tongues. The census questionnaire collects information on the mother tongue of each person. Mother tongue is the language spoken in childhood by the person's mother to the person. If the mother died in infancy, the language mainly spoken in the person's home in childhood will be the mother tongue. In the case of infants and deaf mutes, the language usually spoken by the mother is considered as mother tongue. It is not necessary that the language spoken as mother tongue should have a script. The mother tongues returned by the respondents in census are classified and grouped under appropriate languages according to their linguistic characteristics.

## **Literate**

A person aged 7 years and above who can both read and write with understanding in any language is taken as literate. A person who can only read but cannot write is not literate. It is not necessary that to be considered as literate, a person should have received any formal education or passed any minimum educational standard. Literacy could have been achieved through adult literacy classes or through any non-formal educational system. People who are blind and can read in Braille are treated as literates.

## **Literacy Rate**

Literacy rate of the population is defined as the percentage of literates in the age-group seven years and above. For different age-groups the percentage of literates in that age-group gives the literacy rate.

## **Educational Level**

The highest level of education a person has completed.

## **Work**

Work is defined as participation in any economically productive activity with or without compensation, wages or profit. Such participation may be physical and/or mental in nature. Work involves not only actual work but also includes effective supervision and direction of work. It even includes part time help or unpaid work on farm, family enterprise or in any other economic activity. All persons engaged in 'work' as defined above are workers. The main point to note is that the activity should be economically productive. Reference period for determining a person as worker and non-worker is one year preceding the date of enumeration.

## **Main Worker**

A person who has worked for major part of the reference period (i.e. six months or more during the last one year preceding the date of enumeration) in any economically productive activity is termed as 'Main worker'.

## **Marginal Worker**

A person who worked for 3 months or less but less than six months of the reference period (i.e. in the last one year preceding the date of enumeration) in any economic activity is termed as 'Marginal worker'.

### **Non-Worker**

A person who has not worked at all in any economically productive activity during the reference period (i.e. last one year preceding the date of enumeration) is termed as 'Non worker'.

### **Cultivator**

For purposes of the Census, a person is classified as cultivator if he or she is engaged in cultivation of land owned or from government or from private persons or institutions for payment in money, kind or share. Cultivation also includes effective supervision or direction in cultivation. Cultivation involves ploughing, sowing, harvesting and production of cereals and millet crops such as wheat, paddy, jowar, bajra, ragi, etc., and other crops such as sugarcane, tobacco, ground-nuts, tapioca, etc., and pulses, raw jute and kindred fiber crop, cotton, cinchona and other medicinal plants, fruit growing, vegetable growing or keeping orchards or groves, etc. Cultivation does not include the plantation crops like– tea, coffee, rubber, coconut and betel nuts (areca). The workers engaged in Plantation crops are recorded under “other workers”.

### **Agricultural Labourer**

A person who works on another person's land for wages in cash or kind or share is regarded as an agricultural labourer. She/he has no risk in the cultivation, but merely works on another person's land for wages. An agricultural labourer has no right of lease or contract on land on which she/he works.

### **Household Industry Worker**

Household industry is defined as an industry conducted by one or more members of the household at home or within the village in rural areas and only within the precincts of the house where the household lives in urban areas. The larger proportion of workers in household industry should consist of members of the household. The industry should not be run on the scale of a registered factory which would qualify or has to be registered under the Indian Factories Act and should be engaged in manufacturing, processing, servicing and repairs of goods. The activity relate to production, processing, servicing, repairing or making and selling of goods. It does not include professions such as a pleader, Doctor, Musician, Dancer, Waterman, Astrologer, Dhobi, Barber, etc. or merely trade or business, even if such professions, trade or services are run at home by members of the household.

### **Other Worker**

A person, who has been engaged in some economic activities during the last year of reference period; but not as a cultivator or agricultural labourer or worker in Household Industry. The type of workers that come under this category include all government servants, municipal employees, teachers, factory workers, plantation workers, those engaged in trade, commerce, business, transport, banking, mining, construction, political or social work, priests, entertainment artists, etc. In fact, all those workers other than cultivators or agricultural labourers or household industry workers are 'Other Workers'.

### **Work Participation Rate**

Percentage of Workers (Main + Marginal) to total population.

### **Population Density**

Population density is the number of persons inhabited per square kilometer of the area.

**Age**

Age is measured in terms of the completed number of years.

**Sex Ratio**

Number of females per 1,000 males in a population.

### (iii) Non-Census Concepts

#### Civic Status of Urban Units

Civic Status of a town/city is determined on the basis of Civic Administrative Authority of the town e.g., Municipal Corporation / Corporation, Municipal Committee / Municipal council, Municipality etc.

#### Size Class of U.A./Town

Size-class of U.A./Town is based on the population size of the U.A./Town.

U.A.s/Towns with 1,00,000 and above population are classified as Class I U.A.s/Towns. Towns with 50,000 to 99,999 population are classified as Class II towns, 20,000 to 49,999 population are Class III towns, population with 10,000 to 19,999 are Class IV towns, population with 5,000 to 9,999 are Class V towns and towns with less than 5,000 population are Class VI towns.

#### Slum Area

The Slum Areas (Improvement and Clearance) Act, 1956, which was enacted by the Central Government defined slums as (a) Areas where buildings are in any respect unfit for human habitation; or (b) are by reasons of dilapidation, overcrowding, faulty arrangement and design of such buildings, narrowness or faulty arrangement of streets, lack of ventilation, light or sanitation facilities, or any combination of these factors, are detrimental to safety, health or morals.

#### Mega City

The concept of 'Mega city' is a recent phenomenon in the Urban Sociology and is defined in term of metropolitan city in the form of large size, problem of management of civic amenities and capacity to absorb the relatively high growth of population. Indian Census in 1991 treated the population size of 5 million and above as the cut-off point to identify a place as the mega city. Whereas, for the purpose of inclusion in Centrally Sponsored Scheme for Infrastructure Development in Mega cities the Ministry of Urban Affairs and employment, Department of Urban Development adopted the criteria of 4 million and above population as per 1991 Census for Mega Cities. In 2001 Census, cities with 10 million and above population have been treated as Mega cities and the same criteria of population have been adopted in 2011 census.

### Concepts used in VD and TD of DCHB

#### 1. Educational Amenities

The type of different educational facilities available in the village is given in numbers. Government and private educational facilities / institutions both are considered for this-purpose. If there are composite schools like middle schools with primary classes, or secondary schools with middle classes, these are included in the number of primary and middle schools respectively. For example, if in a village there are two primary schools and one middle school with primary classes, the number of primary schools in the village are given as three and that of middle school as one even though there may be only three educational institutions, So also in case of secondary schools. For better understanding, the distinctiveness of different types of schools is depicted hereunder.

### **1.1 Pre-Primary (PP)**

Now-a-days, the children are sent to schools at a very early stage. Lot of pre-primary schools, private schools in particular, have come up in villages and towns. These may or may not be recognized by the competent authorities. Even many Secondary schools have classes starting from pre-primary level. Pre-primary classes include Nursery, K.G., Pre-basic, Play school, etc.

### **1.2 Primary School (P)**

Schools providing education from Standard I and upward up to and inclusive of Standard V are classified as Primary Schools.

### **1.3 Middle School (M)**

Schools providing education from Standard VI and upward up to and inclusive of Standard VIII are classified as Middle Schools. A School with Class I to VIII is treated as two units, i.e. one Primary School and one Middle School.

### **1.4 Secondary School (S)**

Schools providing education from Standard IX and upwards up to and inclusive of Standard X are classified as Secondary Schools. A composite school with I to X standard is treated as three separate units and counted separately under the categories of Primary School, Middle School and Secondary School.

### **1.5 Senior Secondary School (SS)**

Schools and colleges that provide education for Standards XI and XII and first and second year of the Pre-University Course fall under this category. There are Senior Secondary Schools with Standard I and upwards up to Standard XII.

### **1.6 Degree College**

#### **(i) Arts/Science/Commerce**

These are all educational institutions that provide post-PUC level education leading to University degree/diploma in any subject or combination of subjects and also post-graduate levels of education. The college offering courses in Arts, Science or Commerce either separately or in combination are covered under this category.

#### **(ii) Engineering College (E)**

It is a graduate/post-graduate degree college providing Bachelor of Engineering (BE) or Bachelor of Technology (B. Tech.) or post-graduate engineering degrees like M. Tech.

#### **(iii) Medical Colleges**

These are graduate/post-graduate degree colleges providing MBBS or equivalent degree in alternative medicine like Ayurveda, Unani, Homeopathy etc. or post-graduate medical degrees like M.D. or equivalent in the above branches of medicine.

### **1.7. Management College/ Institute (MI)**

It offers courses like Diploma in Management, Post-Graduate Diploma in Management, Masters of Business Administration (MBA) and specializations in different disciplines of Management like Marketing, Human Resources Development (HRD) etc.

### **1.8. Polytechnic (Pt)**

An Institution providing certificate/diploma (not equivalent to degree) in any technical subject like engineering, vocational courses like embroidery, fashion designing etc. It may be both Government and Private.

### **1.9. Vocational School/ITI**

It is a vocational training institute imparting trainings in specific fields acquiring necessary skill, which will make the trainees employable or create them opportunities of self-employment. Trainings offered by Industrial Training Institutes (ITI) fall under this category.

### **1.10. Non-formal Education/Training Centre (NFTC)**

Non-vocational education centers, established by the Central and State Governments provide educational facilities to the interested persons irrespective of educational qualification and age. These education centers are open to all.

### **1.11. Special School for Disabled**

There are Government and Government recognized institutions/organizations engaged for providing education to different groups of disabled persons.

## **2. Medical Facilities**

### **2.1 Hospital-Allopathic and Hospital-Alternative medicine**

A hospital is an Institution, where sick or injured are given medical or surgical care. Bed strength differs from hospital to hospital ranging from 31 to 500 depending upon whether these are sub-district, sub-divisional or district hospitals. If there are hospitals providing facilities under different systems of medicines such as, Allopathic, Ayurveda, Unani and Homeopathy etc., these details are given separately.

#### **(a) Allopathic**

The system of medical practice, which treats disease by the use of remedies which produces effects different from those produced by the disease under treatment.

#### **(b) Ayurveda**

Ayurveda means 'Science of life'. The philosophy of Ayurveda is based on the theory of Pancha Mahabhootas (Five elements) of which all the objects and living bodies are composed of. The combination of these five elements is represented in the form of Tridosha: Vata, Pitta and Kapha. These three 'doshas' are physiological entities of living beings. Ayurveda developed into eight distinct specialties, i.e., Internal Medicine, Pediatrics, Psychiatry, Eye and ENT, Surgery, Toxicology, Geriatrics and Science of virility. Two types of treatments, Preventive and Curative, are given in Ayurveda.

#### **(c) Unani**

Treatment of Unani consists of three components, namely, preventive, primitive and curative. Unani system of medicine has been found to be efficacious in conditions like Rheumatic Arthritis, Jaundice, Filariasis, Eczema, Sinusitis and Bronchial Asthma. For the prevention of the disease and promotion of health, the Unani System emphasizes six essentials: pure air, food and water, physical movement and rest, psychic movement and rest, sleep and wakefulness and retention of useful materials and evacuation of waste materials from the body.



## **(d) Homoeopathy**

Treatment in Homoeopathy, which is holistic in nature, focuses on an individual's response to a specific environment. Homoeopathic medicines are prepared mainly from natural substances such as plant products, minerals and animal sources. Homoeopathic medicines do not have any toxic, poisonous or side effects. Homoeopathic treatment is economical as well and has a very broad public acceptance.

### **2.2 Community Health Centre (CHC)**

Community Health Centers are designed to provide referral health care for cases from PHC and those in need of specialist health care approaching the CHC directly. 4 PHCs are included under each CHC thus catering approximately 80,000 populations in tribal/hilly areas and 1,20,000 populations for plain areas. CHC is a 30- bedded hospital providing specialist care in Medicine, Obstetrics and Gynecology, Surgery and Pediatrics.

### **2.3 Primary Health Centre (PHC)**

A Primary Health Centre is the first contact point between a village community and the Government medical officer. A PHC covers a population of 20,000 in hilly, tribal or difficult areas and 30,000 populations in plain areas with 4-6 indoor/observation beds. It acts as a referral unit for 6 sub-centers. It has a medical officer and para medical staff.

### **2.4 Primary Health Sub- Centre (PHS)**

A Primary Health Sub-centre is the first contact point between the primary health care system and the community. As per the population norms, one PHS is established for every 5,000 population in plain areas and 3,000 populations in hilly/ tribal/ desert areas. Each PHS has a sanctioned strength of one male and one female health worker.

### **2.5 Maternity and Child Welfare Centre (MCW)**

It provides pre-natal and post-natal services for both mother and child. The services include regular check-up of pregnant women, giving folic tablets, counseling, delivery, immunization of children with check-up etc.

### **2.6 TB Clinic (TBC)**

The diagnosis and treatment of TB are functions of the general health services and hence it is a part and parcel of Primary Health Care. Specialized units such as the District Tuberculosis Centre (DTC) act as referral centers. TB clinics are established by the Government of India under the National Tuberculosis Control Programme and implemented through a network of DTC. The DTC is the nodal point for TB control activities in the district and it also functions as a specialized referral centre. The functions of sub-district level Tuberculosis Unit (TU) are implementation, monitoring and supervision of TB control activities in its designated geographical areas.

### **2.7 Health Centre**

Clinic where medicine and medical supplies are dispensed. It has no in-patient facility. A clinic (or an outpatient clinic) is a small private or public health facility that is devoted to the care of outpatients, often in a community, in contrast to larger hospitals, which also treat inpatients.

## 2.8 Dispensary

Place where patients are treated and medicines provided but with no in-patient facility. Immunizations, MCH Services and sometimes pathological tests are carried out here. It may be of allopathic or any alternative medicine.

## 2.9 Veterinary Hospital

Mostly run by the State Government or local body for treatment and preventive measures against diseases of domestic animals like cows, buffaloes etc. in rural areas.

## 2.10 Mobile Health Clinic

These are Mobile vans well equipped with a range of health services to villages located far away from the CHCs, PHCs or any public health sources. The vans visit villages on designated days to deliver the health care services. The services generally offered are OPD, ante-natal and post-natal, B.P. examination, X-ray, ECG, Immunization, First Aid etc.

## 2.11 Family Welfare Centre

Check-up and counseling is provided to the pregnant and married women regarding small family norm and devices for having a small family. Temporary and permanent contraceptive devices are provided here.

## 2.12 Nursing Home

A nursing home is a long-term care facility licensed by the state that offers 24-hour room and board and health care services including basic and skilled nursing care, rehabilitation and a full range of other therapies, treatments and programs to old and sick people. The difference between a hospital and a nursing home is that a nursing home gives importance to convalescence from a disease while a hospital gives medical treatment for the disease.

## 2.13 Medicine Shop

A shop which sells drugs and medicines of any system of medicine viz. allopathic, homeopathic, ayurvedic or unani medicines, is considered as a medicine shop. Sometimes some shops and Paan shops also keep ordinary medicines, like Crocin, Burnol etc. These shops are not taken as medicine shops.

## 3. Drinking Water

The following are the main source of drinking water facility (i.e.) available in the village.

### 3.1 Tap Water Treated

This source of drinking water refers to a source of drinking water which is provided to the villagers through pipes within their premises or to the villagers through common taps (public taps/community water points) by the Government departments, local bodies, panchayats, public or private estate agencies, etc. after treatment. Such a source is treated as 'Tap water from treated source'.

### 3.2 Tap Water Un-treated

If the villagers are drawing drinking water through pipes either directly from a well or bore well or after pumping the well or tube well water, or the water is supplied through pipes

to the households of the village or through public taps without treatment. Such a source is treated as 'Tap water from un-treated source'.

### **3.3 Covered Well (CW)**

A well that is (1) covered on sides from run-off water (i.e., excess water from rain, snowmelt or other sources flows over the land) through a wall lining or casting that is raised above ground level on a platform that diverts spilled water away from the well and (2) covered so that bird droppings and animals cannot fall down the hole. It is considered as covered well.

### **3.4 Un-covered Well (UW)**

A well which is (1) un-covered on sides from runoff water, (2) un-covered from bird droppings and animals; or (3) both

### **3.5 Hand Pump (HP)**

Hand pump means where ground water is taken out manually by operating a hand pump.

### **3.6 Tube Well / Borehole (TW)**

Tube well denotes the ground water source from where ground water is taken out through electrical or diesel pump. Spring, River/Canal, Tank/Pond/Lark are self-explanatory.

## **4. Community Toilet Complex**

Community Toilet may be constructed and maintained by Gram Panchayats or Private NGOs like Sulabh Sauchalaya or likes.

## **5. Rural Sanitary Mart or Sanitary Hardware Outlet (RSM)**

It is an outlet dealing with the materials, hardware and designs required for the construction of not only sanitary latrines but other sanitary facilities such as compost pit, washing platform and other sanitation and hygiene accessories required for individuals, households and the environment in the rural areas.

## **6. Community Bio-gas or Recycle of Waste for Productive Use**

Many of the solid wastes having economic values but put for disposal can be recycled for reuse. For example, food, cow dung, leaves, vegetable, paper, wood, plastics, old cloth etc. However, some of the wastes are not recyclable. These are carbon paper, thermo coal etc. When a recyclable solid waste is subjected to decomposition, bio-gas could be produced under favorable conditions. These systems of recycling may be there at the village level organized by Gram Panchayats with technical support from Governments or non-government organizations.

## **7. Communication and Transport Facilities**

### **7.1 Post Office (PO)**

Self-explanatory

### **7.2 Sub-Post Office (SPO)**

Sub-post office includes Extra Departmental Post Offices and those providing franchise postal services and also part time services in lieu of some honorarium. The limited postal services include sale of stamps, receipt of letters and money orders and also distribution of letters.

### **7.3 Post & Telegraph Office (PTO)**

Telegraph office is set up by the Government to enable people to send or receive telegrams. If the phonogram facility is available (though the Telegraph office may not be equipped with Morse Code Transmitters), the village is considered to be having telegraph facility.

### **7.4 Telephones (Landlines)**

If the village is having the Public Call Office (PCO) either run by the Post Office or by individuals or by a private shop, then the village is considered to be having telephone facility.

### **7.5 Public Call Office (PCO)/Mobile PCO**

Self-explanatory

### **7.6 Mobile Phone Coverage**

Mobile phones are now very common particularly in urban areas. Some villages by virtue of being in close proximity to the urban areas also enjoy the benefits of the mobile phone services. Even if a few villagers avail the services of mobile phones, then the village is considered to be having access to mobile phone.

### **7.7 Internet Cafes/Common Service Centers (CSC)**

If the village is having the facility of Cyber Cafes or shops owned by private individuals providing the facility of surfing of the internet, then the village is considered to be having access to internet/cyber cafe facility. Government of India formulated the scheme of CSC with the vision of providing all government services in an integrated manner at the door step of the citizen at an affordable cost even in the remotest corners of the country through a combination of it based as well as non-IT based services.

### **7.8 National Highway (NH)**

These are main highways running through the length and breadth of the country. Each NH is numbered like NH-1, NH-2 for easy identification.

### **7.9 State Highway (SH)**

These are roads of a state linking district headquarters and important cities within a State and connecting them with NHs or Highways of the neighbouring States.

### **7.10 Major District Roads (MDR)**

These are important roads within a district, serving areas of production and markets and connecting these with each other or with the main highways.

### **7.11 Other District Roads (ODR)**

These are roads serving rural areas of production and providing them with outlet to market centers, taluka headquarters, block development headquarters or other main roads.

### **7.12 Village Road**

The approach to village refers to the state of road etc., leading to the village. This is to see whether the village is approachable both in fair and foul weather, and whether it is inaccessible only for some time in the year.

### **7.13. Black-Topped (Pucca) Road (BTR)**

A road provided with a bituminous surfacing.

### **7.14 Gravel (Kachcha) Road (GR)**

A road constructed using well compacted crushed rock or gravel material (coarse sand, small stones), which is fairly resilient and does not become slippery when wet.

### **7.15 Water Bound Macadam (WBM)**

This is the road layer made of crushed or broken mixture of sand and rock fragments mechanically interlocked by rolling and voids filled with screening and binding material with the assistance of water.

### **7.16 Foot Path (FP)**

A trodden path for the use by pedestrians and in some cases bicycles. The Foot Paths are not suitable for vehicular traffic except bicycles in some cases. Most of the interior/forest villages are connected by Foot Paths.

## **8. Banks and Credit Societies**

Banking facility means a place where a person can operate a bank account.

### **8.1 Commercial Bank (CB)**

These may be banks wholly owned by the Government of India by Indian or Foreign Companies.

### **8.2 Cooperative Banks (Coop. B)**

A co-operative bank is a financial entity which belongs to its members, who are at the same time the owners and the customers of their bank. Cooperative banks are often created by persons belonging to the some local or professional community or sharing a common interest. These banks are registered under the Cooperative Societies Act. The cooperative banks are regulated by RBI and are covered by the Banking Regulations Act, 1949.

### **8.3 Agricultural Credit Society (ACS)**

Major objectives of the ACS are to supply agricultural credit to meet the requirements of funds for agricultural production, the distribution of essential consumer commodities, the provision of storage and marketing facilities and for light agricultural implements and machinery.

### **8.4 Non-Agricultural Credit Society (NCS)**

These societies include consumer cooperative societies and also credit cooperative societies of certain categories of persons like teachers, health workers, etc.

## **9. Miscellaneous Facilities**

### **9.1 Self-help Group (SHG)**

Self-Help Groups are groups of between 10-25 women created by either NGOs or under the SGSY (Swarnjayanti Gram Swarozgar Yojana) for the purposes of meeting local credit needs. They are sometimes called Mahila Mandals in villages.

## 9.2. Public Distribution System (PDS) Shop

The shops through which some essential commodities are sold by the government at subsidized rates. They may also be known as ration shops and control shops.

## 9.3. Mandis/Regular Market

These are those clusters of shops with or without fixed premises which are open on at least six days a week and opens at least from morning hours to dusk.

## 9.4. Weekly *Haat*

These are those clusters of shops with or without fixed premises which are open once a week.

## 9.5. Agricultural Marketing Society

It is a common platform to analyses the issues among all the individuals and institutions in the field of agricultural marketing.

## 9.6. Nutrition Centre: Integrated Child Development Services (ICDS)

The Integrated Child Development Services (ICDS) Scheme set up by the Government of India with the objective of providing following package of services to the children under 6 years and pregnant and lactating mothers in villages such as; Immunization, Health Check-up, Referral Services, Pre-school Non-formal Education and Nutrition & Health Education.

## 9.7. Anganwadi Centre

Each centre under the ICDS scheme is run by an Anganwadi Worker. One Anganwadi worker is appointed for specified population of the village. They are basically local women. They are assisted by Anganwadi helper. They provide pre-school non-formal education at the Centre and provide food to the children.

## 9.8. Accredited Social Health Activist (ASHA)

ASHA is a health activist in the community who will create awareness on health and its social determinants and mobilize the community towards local health planning and increased utilization and accountability of the existing health services. She would be a promoter of good health practices. She will also provide a minimum package of curative care as appropriate and feasible for that level and make timely referrals. She will act as a motivator of different types of health related activities. Unlike ANM, she will not be involved in any clinical activities like immunization.

## 9.9. Sports Club/Recreation Centre

Indoor and out-door games are arranged by the Club and activities like wrestling, Judo Karate etc. are also done there.

## 9.10. Cinema/Video Hall (CV)

If a regular cinema house licensed by Government is available, then the town/village is considered to be having the facility of Cinema Hall. Video hall owners screen films in their own or hired premises.

### **9.11. Public Library**

Books are kept their which can be accessed by the public on loan basis. These may be sponsored by Government or Local Body or Panchayat or any influential person. Free service or nominal charges are made for using the facility.

### **9.12. Public Reading Room**

Here the public may read newspapers and magazines. -These may be sponsored by Government or Local Body or Panchayat or any influential person.

### **9.13. Newspaper Supply**

The availability of the Newspaper(s), both in English or vernacular, in the village is considered to having the said facility.

## **10. Availability of Electricity/Power.**

If power is actually available, whatever may be the form of its use, it is indicated affirmative. If the village is having electricity for domestic purposes and the residents are using the same for domestic use, then it is considered that domestic power supply is available. If the electricity authority has not given domestic supply to the households on their request and people are using unauthorized electricity either by stealthily or misuse the supply meant for agricultural or industrial purposes, then it is not considered as availability of electricity for domestic purposes. However, if the village goes out of power due to temporary technical problems such as, transformer failures, theft of electrical equipment, etc., it is considered that electricity is available. Supply of electricity is considered available even when there is a temporary ban on new domestic connections. Connections to residential houses, bungalows, clubs, hostels and hospitals run on non-commercial basis, charitable, educational and religious institutions are included in the domestic category.

### **10.1 Power Supply for Domestic Use**

This category includes electricity used only for domestic consumption.

### **10.2 Power Supply for Agricultural Use**

This category includes all electricity connections given to the farmers for conducting various agricultural activities including irrigation.

### **10.3 Power Supply for Commercial Use**

This category includes electricity connections given for workshops, industries etc. or for any commercial purposes.

### **10.4 Power Supply for All Uses**

This category includes electricity connection is available for domestic use, agricultural use, and for any commercial purposes.

## **11. Land Use Pattern**

The land use area of the villages is given in hectares. The land use pattern in the Village Directory conforms to the pattern of classification of land use as recommended by the Ministry of Agriculture, Government of India. The Ministry has recommended the maintenance of records of land use pattern under the 9 categories as indicated in the Village Directory.

## 12. System of Drainage

Generally, by drainage system, we mean the network of mains and branches of underground conduits for the conveyance of sewerage to the point of disposal. Sewers that carry only household and industrial wastage are called separate sewers; those that carry storm water from roofs, streets and other surfaces are known as storm water drains, while those carrying both sewage and storm water are called combined sewers. However, in towns, which are not provided with such underground sewerage system, it is mentioned whether it has open drainage system. There may be possibility of the town having both closed as well as open drainage systems.

## 13. Type of Latrines

The data on various types of latrines both public and private together are collected. The three types of latrines considered here are, Pit Latrine, Flush/Pour Flush Latrine and Service Latrine.

### (i) Pit System

The latrines are attached to the pit that is dug into the ground for the reception of night soil, are reckoned as pit latrine.

### (ii) Flush/Pour Flush

A flush latrine uses a cistern or holding tank for flushing water and has a water seal, which is a U-shaped pipe, below the seat or squatting pan that prevents the passage of flies and odours. A pour flush latrine uses a water seal, but unlike a flush latrine, a pour flush latrine uses water poured by hand for flushing (no cistern is used).

### (iii) Service

Type of latrine from where night soil has been removed manually by scavengers. All other types of latrines are covered under “Others” category.

## 14. Protected Water Supply- Source and Capacity of Storage System

There are various sources of water supply and its storage system in the town.

### 14.1 Service Reservoir

A service reservoir is a water storage container that holds clean water after it has been treated in a water plant, and before it is piped to the end users. These containers are covered, and are designed to keep the water safe from contamination. Their main purpose is to provide a buffer within the water supply system so that water supplies can be maintained across periods of varying demand.

### 14.2 River Infiltration Gallery

Infiltration Galleries are capable of supplying large quantities of water, and are used where wells are unable to supply water needs, i.e. where an impermeable rock barrier affects well efficiency, or where surface water sources are too shallow for intake screens. Infiltration galleries are one or more horizontal screens placed adjacent to (on-shore), or directly underneath (bed-mounted), a surface water source.



### **14.3 Bore Well Pumping System**

A bore well is a well of 6" to 12" in diameter drilled into the earth for retrieving water. The depth of a bore well can vary from 50 feet to 3,000 feet. Water is pumped out to surface through electricity/generator.

### **14.4 Pressure Tank**

Tank that is used to ensure consistent water pressure and for storage of water. Usually located in basement of house but sometimes (in older settings) located in well pit.

### **15. Road Lighting (Points)**

Road lighting means the number of street lights that are maintained in the town.

### **16. Home Orphanage**

Orphanage is the name to describe a residential institution devoted to the care of orphans—children whose parents are deceased or otherwise unable to care for them. Parents and sometimes grandparents are legally responsible for supporting children, but in the absence of these or other relatives willing to care for the children, they become a ward of the state and orphanages are a way of providing for their care and housing.

### **17. Working Women's Hostel**

These may be recognised or non-recognised by any public authority. The data on number of working women's hostels available in the town are collected with number of seats.

### **18. Old Age Home**

There are two types of Old Age Homes in India. One is the "Free" type which cares for the destitute old people who have no one else to care for them. They are given shelter, food, clothing and medical care. The second type is the "Paid" home where care is provided for a fee. Nowadays, such "Retirement" homes have become very popular in India and they are well worth considering.

### **19. Stadium**

A stadium is a place, or venue, for (mostly) outdoor sports, concerts or other events, consisting of a field or stage partly or completely surrounded by a structure designed to allow spectators to stand or sit and view the event.

### **20. Auditorium/Community Hall**

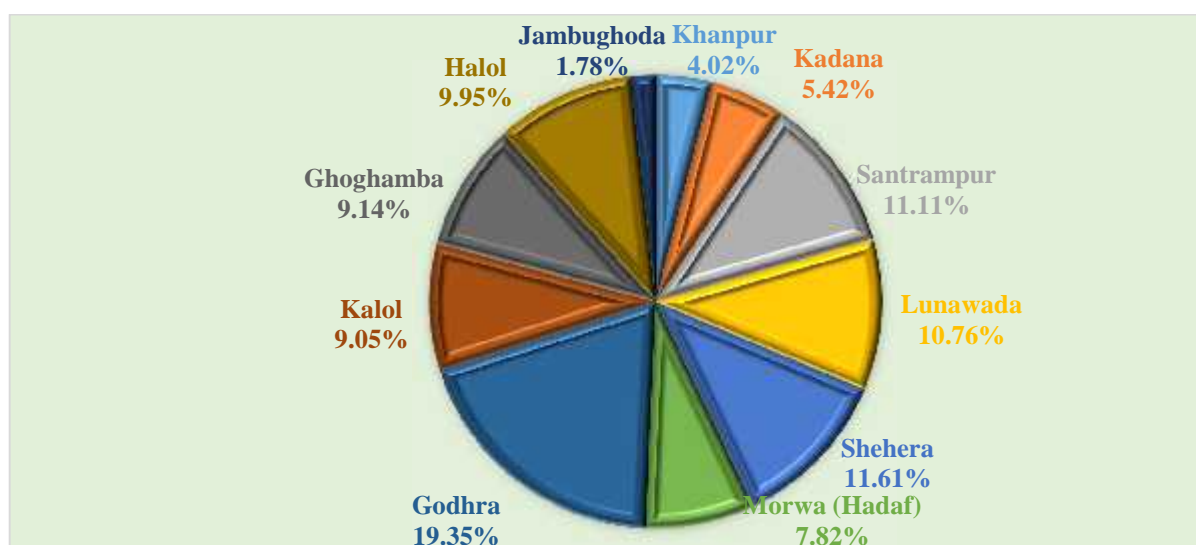
These are the places where meetings, social functions etc. are organised.

## (iv) 2011 Census Findings- Population and Its Distribution

### (a) Distribution of Population in Rural-Urban Areas

According to 2011 Census, the total population of Panch Mahals district is 23,90,776 comprising 12,26,961 males and 11,63,815 females. The population is 4.0 percent of the state population and it ranks 9<sup>th</sup> in the state. Rural population of the district is 20,55,949 and urban population of the district is 3,34,827 persons. There are 1,198 inhabited villages and 9 towns in the district. Out of the total population of the district 85.9 percent lives in rural areas while 14.1 percent lives in urban areas. There are 11 talukas in the district.

#### Taluka wise Population (in %)



Source: Primary Census Abstract-2011

The total population of Godhra taluka is 19.35 % of the total population of the District, which is higher than other talukas of the District. The total population of Jambughoda taluka is 1.78 % of the total population of the District, which is lower than other talukas of the District.

### (b) Size Class & Status of Towns, Population Growth, Density, Sex Ratio, Work Participation Rate, Details of Literacy and Availability of University Education in the District

The below statement gives the position and number of urban units in size class for 2011 Census.

Sr. No.	Name and Civic Status of Town	Size Class of Town	Population
1	2	3	4
1	Santrampur (M)	IV	19465
2	Lunawada (M)	III	36954
3	Shehera (M)	IV	19175
4	Godhra (M)	I	143644
5	Jafrabad (CT)	V	9685
6	Vavdi Bujarg (CT)	V	9107
7	Kalol (M + OG)	III	32084
8	Kalol (INA)	VI	448
9	Halol (M + OG)	II	64265

Source: Primary Census Abstract-2011.

According to the 2001 Census the total population of the district was 20,25,277. There has been net addition of 3,65,499 persons during 2001-2011. The decadal growth rate of district comes to 18.0 percent. The decadal growth rates for the rural and urban areas of the district are 16.0 and 32.2 percent respectively. The growth rate of rural population is less than that of urban population. The highest growth of urban population in terms of percentage has taken place in Halol taluka where 44.5 percent of growth is witnessed. Jafrabad and Vavdi Bujarg of Godhra taluka has become town (CT) in 2011 Census.

### Talukawise Sex Ratio and Population Density

Sr. No.	Name of Tehsil	Sex Ratio			Population Density
		Rural	Urban	Total	
1	2	3	4	5	6
1	Khanpur	959	-	959	298
2	Kadana	951	-	951	315
3	Santrampur	957	934	956	458
4	Lunawada	945	928	942	414
5	Shehera	949	929	948	455
6	Morwa (Hadaf)	973	-	973	581
7	Godhra	957	936	950	610
8	Kalol	933	932	933	544
9	Ghoghamba	958	-	958	435
10	Halol	934	909	927	456
11	Jambughoda	951	-	951	350
<b>District</b>		<b>952</b>	<b>929</b>	<b>949</b>	<b>457</b>

Source: Primary Census Abstract-2011.

The density of population in Panch Mahals district is 457 persons per sq. km against the State average of 308 persons. At taluka level the density of population varies from 298 persons per sq. km in Khanpur taluka to 610 persons per sq. km in Godhra taluka. In rural areas the density of population works out 402 persons per sq. km.

There are 949 females for every 1,000 males in Panch Mahals district. The sex ratio for rural and urban areas of the district is 952 and 929 respectively. The sex ratio in rural areas is higher as compared to that in urban areas in the district. Among the talukas the highest sex ratio of 973 females per 1,000 males has been recorded in Morwa (Hadaf) taluka and the lowest sex ratio of 927 is recorded in Halol taluka. The sex ratio for the children of age group 0-6 years is 932 for the district. In rural areas this sex ratio is 938 while in urban areas this sex ratio is 892 females per 1,000 males for the age group 0-6 years.

### Sex Ratio of Tehsils, Villages and Towns

Sex Ratio	No. of Tehsils	No. of Villages	No. of Towns
1	2	3	4
less than 800	0	12	1
800-849	0	29	0
850-899	0	132	0
900-949	5	407	8
950-999	6	407	0
1000 or above	0	211	0
<b>Total</b>	<b>11</b>	<b>1198</b>	<b>9</b>

Source: Primary Census Abstract-2011.

The proportion of Scheduled Castes population in the district is 4.2 percent and that of Scheduled Tribes population is 30.2. The percentage of Scheduled Castes population is 4.0 percent in rural areas and 5.2 percent in urban areas of the district. The highest percentage of Scheduled Castes population to total population is recorded in Kalol taluka (6.6 percent) while the lowest percentage is recorded in Jambughoda taluka (1.3 percent). The proportion of Scheduled Tribes population is 33.9 in rural areas and 7.2 percent in urban areas of the district. The proportion of Scheduled Tribes population to total population is the highest in Santrampur taluka (80.3 percent) while it is the lowest in Lunawada taluka at 7.5 percent. The percentage of Scheduled Tribes population is more than 70 percent in Santrampur and Kadana talukas. The percentage of Scheduled Tribes population is more than 50 percent in 388 villages accounted for 32.38 percent of villages. The sex ratio in rural areas is 960 for Scheduled Castes and 959 for Scheduled Tribes.

A person who can read and write in any language with understanding is taken as literate in census. All children of age below 7 years are treated as illiterates.

As per 2011 Census, Panch Mahals district reported 14,40,805 persons as literate constituting 71.0 percent of the total population. The proportion of male and female literates in the district is 82.5 percent and 58.9 percent respectively. The literacy rate of males is higher than that of females. The gap between male and female literacy rates is 23.6 percentage points in the district.

The literacy rates of rural and urban areas are 68.4 percent and 86.7 percent respectively. The proportion of male and female literates in rural area is 80.9 and 55.2 percent. In urban areas this proportion is 92.0 and 80.9 percent. The gap between male and female literacy rates in urban areas is 11.1 percentage points against 25.7 percentage points in rural areas. Among the talukas, the total literacy rate is higher between 75 to 76 percent in Godhra, Lunawada and Kalol talukas and their rate is the lowest of 58.3 percent in Ghoghamba taluka.

The work participation rate is defined as percentage of total workers to the population. Only 45.9 percent in the total population has been reported as workers in the district. In total population, 28.7 percent is main worker while 17.2 percent is marginal worker. Percentage of non-worker in the population in the district is 54.1 percent. Among the males, 54.9 percent is worker while among females 36.4 percent are worker. Among males, 45.7 percent is main worker, while among females, 10.6 percent is main worker. In case of marginal workers, among males, 9.1 percent is marginal worker, while among females, 25.8 percent is marginal worker. The proportion of main workers in males is higher than that in females while marginal worker in females is higher than that in males. The highest proportion of workers to total population is observed in Jambughoda taluka, (53.7 percent) while the lowest proportion of workers to total population has been reported in Godhra taluka (40.8 percent). In rural areas, 48.3 percent of the population is worker, comprising 28.8 percent main workers and 19.5 percent marginal workers. In urban areas, 31.2 percent of the population is worker, comprising 28.0 percent main workers and 3.1 percent marginal workers.

Of the total workers in the district, 41.6 percent is engaged in cultivation, 34.3 percent in agricultural labor, 1.0 percent in household industry and 23.1 percent in other work. The proportion of female cultivators in total female worker is 26.6 percent, which is lower as compared to male cultivator (51.1 percent) in the district. The proportion of females in other work is 18.9 percent, which is lower as compared to that of male (25.8 percent) in the district. The proportion of cultivators varies between 53.3 percent in Shehera taluka to 28.7 percent in Halol taluka. The proportion of agricultural laborers varies between 45.2 percent in Santrampur

taluka to 20.4 percent in Lunawada taluka. The proportion of other workers varies between 35.5 percent in Godhra taluka to 10.3 percent in Jambughoda taluka.

### University Education

There are 29 colleges in Panchmahal district which includes 21 arts/commerce and science stream. Besides these there are 4 (four) engineering college, 2 (two) management and 2 (two) polytechnic institute.

### Religion

Religion forms an integral part of Indian Social system. In the pre-Independence census reports, the data on religion was being presented for 9 major religion viz. Hindu, Muslim, Christian, Sikh, Jain, Buddhist, Parsi, Jewish and Others. However, since the 1951 census the data on religion has been presented for 6 major religion viz. Hindu, Muslim Christian, Sikh, Jain and Buddhist. Besides, the minor religions have been classified under the category of 'Other'. The data on religion collected and presented by the Indian Census is the basic data of intense use for the 'researchers', anthropologists, sociologists, demographers, administrators, planners and even for a common man.

In 2011 the Indian Census collected the religion data of the household scheduled and recorded the same under the six major religions. Other religions were recorded in actual as returned by the respondent and classified under the category of 'Others'. Religion not stated has been added for those persons who have not stated their religion at the time of canvassing the status of religion.

#### Percentage Distribution of Population by Major Religions in 2011 Census

Sr. No.	Religion	Gujarat	Panch Mahals		
			Total	Rural	Urban
1	2	3	4	5	6
1	Hindu	53533988 (88.57)	2220974 (92.90)	2016340 (90.80)	204634 (9.20)
2	Muslim	5846761 (9.67)	158513 (6.60)	34670 (21.90)	123843 (78.10)
3	Christian	316178 (0.52)	2863 (0.10)	1228 (42.90)	1635 (57.10)
4	Sikh	58246 (0.10)	662 (0.0)	281 (42.40)	381 (57.60)
5	Buddhist	30483 (0.05)	337 (0)	240 (71.20)	97 (28.80)
6	Jain	579654 (0.96)	5236 (0.20)	1625 (31.00)	3611 (69.00)
7	Other	16480 (0.03)	131 (0)	77 (58.80)	54 (41.20)
8	Religion not Stated	57902 (0.10)	2060 (0.10)	1488 (72.20)	572 (27.80)

Source: Census of India, 2011

Note: Percentage are given in bracket

It is observed that at State level 88.57 percent of populations are followers of Hindu religion, whereas in Panch Mahals district they constitute 92.90 percent of the population. In Gujarat State 9.67 percent of population follows Muslim religion whereas 6.60 percent of population follows Muslim religion in Panch Mahals district. The population of Jains in the

State is 0.96 percent, whereas in Panch Mahals district it is 0.20 percent. The population of Christian in the State is 0.52 percent, whereas in Panch Mahals district it is 0.10 percent. The population of Sikh in the State is 0.10 percent, whereas in Panch Mahals district it is zero percent.

In Panch Mahals district, proportionately, the percentage of Hindu and Buddhist population in urban areas is less than that in rural areas, while that of Muslim, Christian, Sikh and Jain is more than in urban areas as compared to that in rural areas.

### (c) Mother Tongue

Mother tongue is the language spoken in the childhood by the person's mother to the person. If the mother died in infancy, the language mainly spoken in the person's home in the childhood will be the mother tongue. In the case of deaf and dumb infants the language usually spoken by the mother will be his/her mother tongue. The following statements present the data relating to mother tongues of the Panch Mahals district.

#### Distribution of Mother Tongues Returned -2001 Census

Sr. No.	Mother Tongue	No. of persons who returned the mother tongue	Percentage to total population
1	Assamese	5	0.0002
2	Bengali	230	0.0114
3	Gujarati	1966814	97.1133
4	Hindi	22437	1.1078
5	Kannada	49	0.0024
6	Kashmiri	76	0.0038
7	Konkani	34	0.0017
8	Maithili	8	0.0004
9	Malayalam	715	0.0353
10	Marathi	1386	0.0684
11	Nepali	98	0.0048
12	Oriya	186	0.0092
13	Punjabi	330	0.0163
14	Sindhi	7254	0.3582
15	Tamil	147	0.0073
16	Telugu	165	0.0081
17	Urdu	19949	0.9850
18	Bhili/Bhilodi	5197	0.2566
19	English	97	0.0048
20	Khandeshi	5	0.0002
21	Lahnda	18	0.0009
22	Nissi/Dafla	1	0.0000
23	Tangkhul	4	0.0002
24	Others	72	0.0036

Source: Primary Census Abstract-2001.

Here, observing above table we show that in Panch Mahals district ratio of people whom mother tongue is Gujarati is 97.11% and rest of all languages speaking population is very less or minor.

## Scheduled Castes and Scheduled Tribes

The Statement below gives the decadal growth rate of Scheduled Castes population and Scheduled Tribes population during 2001-2011 which are 8.60 percent and 29.78 percent respectively. As this caste people are labourers and so migration may be possible due to their employment purpose in the survey year. Out of the total population of 1,00,446 Scheduled Castes in Panch Mahals district as per 2011 Census, 83,082 live in rural area and the remaining 17,364 belong to urban area. Of the total Scheduled Tribes population, 6,97,576 live in rural area while 24,028 live in urban area.

### Percentage of Scheduled Castes Population in Total Population of Rural and Urban Areas 2011

Name of District	Total/Rural/Urban	Scheduled Castes population		Percentage decadal variation	Scheduled Tribes population		Percentage decadal variation
		2001	2011		2001	2011	
1	2	3	4	5	6	7	8
Panch Mahals	Total	92492	100446	8.6	556000	721604	29.78
	Rural	77767	83082	6.83	541406	697576	28.85
	Urban	14725	17364	17.92	14594	24028	64.64

Source: Primary census abstract, 2001-2011

### Percentage of Scheduled Castes Population in Total Population of Rural and Urban Areas 2011

District	Percentage of Scheduled Castes in								
	Total Population			Rural Population			Urban Population		
	Persons	Males	Females	Persons	Males	Females	Persons	Males	Females
1	2	3	4	5	6	7	8	9	10
Panch Mahals	4.20	4.18	4.22	4.04	4.02	4.06	5.19	5.12	5.26

Source: Primary census abstract-2011

The population of Scheduled castes works out to 4.20 percent in total population, 4.04 in rural and 5.19 in urban population of the district. The percentage of female Scheduled Castes population is more than that of male Scheduled Castes population all in total, urban and rural areas.

### Percentage of Scheduled Tribes Population in Total Population of Rural and Urban Areas 2011

District	Percentage of Scheduled Tribes in								
	Total Population			Rural Population			Urban Population		
	Persons	Males	Females	Persons	Males	Females	Persons	Males	Females
1	2	3	4	5	6	7	8	9	10
Panch Mahals	30.18	30.02	30.35	33.93	33.80	34.07	7.18	7.10	7.26

Source: Primary census abstract-2011

The total Scheduled Tribes population of the district works out to 30.18 percent of the total population. The corresponding percentage for rural and urban areas are 33.93 percent and 7.18 percent respectively.

**(v) Brief analysis of PCA data based on inset tables 1 to 35**

**Table 1**  
**Decadal Change in Population of Tehsils by Residence, 2001- 2011**

Sr. No.	Tehsil	Population						Percentage Decadal Variation 2001-2011			Percentage Urban Population	
		2001*			2011			Total	Rural	Urban	2001	2011
		Total	Rural	Urban	Total	Rural	Urban					
1	2	3	4	5	6	7	8	9	10	11	12	13
1	Khanpur	85047	85047	0	96041	96041	0	12.93	12.93	0	0	0
2	Kadana	110389	110389	0	129545	129545	0	17.35	17.35	0	0	0
3	Santrampur	219041	203264	15777	265694	246229	19465	21.30	21.14	23.38	7.20	7.33
4	Lunawada	229798	196429	33369	257228	220274	36954	11.94	12.14	10.74	14.52	14.37
5	Shehera	231325	231325	0	277559	258384	19175	19.99	11.70	0	0	6.91
6	Morwa (Hadaf)	152751	152751	0	186920	186920	0	22.37	22.37	0	0	0
7	Godhra	393663	262491	131172	462516	300080	162436	17.49	14.32	23.83	33.32	35.12
8	Kalol	191985	163414	28571	216371	183839	32532	12.70	12.50	13.86	14.88	15.04
9	Ghoghamba	179659	179659	0	218467	218467	0	21.60	21.60	0	0	0
10	Halol	195300	150827	44473	237959	173694	64265	21.84	15.16	44.50	22.77	27.01
11	Jambughoda	36319	36319	0	42476	42476	0	16.95	16.95	0	0	0
<b>District Total :</b>		<b>2025277</b>	<b>1771915</b>	<b>253362</b>	<b>2390776</b>	<b>2055949</b>	<b>334827</b>	<b>18.05</b>	<b>16.03</b>	<b>32.15</b>	<b>12.51</b>	<b>14.00</b>

\* Recasted Population

Table 1 represents the decadal growth rate and variation in urban percentage of population for all the tehsils of the district. Panch Mahals district has observed decadal growth rate of 18 percent. Among all the tehsils, Morwa (Hadaf) has the highest growth rate of 22 percent followed by Halol (21.8%) and Ghoghamba (21.6%). Lowest growth rate is observed in Lunawada sub-district (11.9%). Proportion of urban population to total population of the district is 14 percent against 13 percent in Census 2001. Like 2001 urbanization is maximum in Godhra in 2011.

**Table 2**  
**Number and Percentage of Inhabited Villages**  
**in Specified Population Size Ranges with the Related Population, 2011 (Rural)**

Sr. No	C.D. Block	Total Number of Inhabited Villages	Total Rural Population			Number and Percentage of Villages	Population Less Than 200	
			Persons	Males	Females		Males	Females
1	2	3	4	5	6	7	8	9
1	0158-Khanpur	86	96,041	49,023	47,018	2 (2%)	134	126
2	0159-Kadana	132	129,545	66,399	63,146	19 (14%)	1,207	1,174
3	0160-Santrampur	152	246,229	125,790	120,439	9 (6%)	561	542
4	0161-Lunawada	237	220,274	113,278	106,996	29 (12%)	2,199	2,050
5	0162-Shehera	90	258,384	132,572	125,812	0 (0%)	0	0
6	0163-Morwa (Hadaf)	51	186,920	94,728	92,192	0 (0%)	0	0



Sr. No	C.D. Block	Total Number of Inhabited Villages	Total Rural Population			Number and Percentage of Villages	Population Less Than 200	
			Persons	Males	Females		Males	Females
1	2	3	4	5	6	7	8	9
7	0164-Godhra	113	300,080	153,325	146,755	1 (1%)	66	55
8	0165-Kalol	67	183,839	95,101	88,738	0 (0%)	0	0
9	0166-Ghoghamba	95	218,467	111,591	106,876	0 (0%)	0	0
10	0167-Halol	120	173,694	89,798	83,896	3 (2%)	126	138
11	0168-Jambughoda	55	42,476	21,771	20,705	2 (4%)	107	86
<b>Total</b>		<b>1,198</b>	<b>2,055,949</b>	<b>1,053,376</b>	<b>1,002,573</b>	<b>65 (5%)</b>	<b>4,400</b>	<b>4,171</b>

Sr. No	C.D. Block	Number and Percentage of Villages	Population 200 - 499		Number and Percentage of Villages	Population 500 - 999	
			Males	Females		Males	Females
1	2	10	11	12	13	14	15
1	0158-Khanpur	28 (33%)	4,891	4,780	25 (29%)	8,858	8,600
2	0159-Kadana	30 (23%)	5,539	5,307	42 (32%)	15,701	15,056
3	0160-Santrampur	25 (16%)	4,251	4,083	42 (28%)	15,785	14,956
4	0161-Lunawada	74 (31%)	12,586	11,913	63 (27%)	23,145	22,105
5	0162-Shehera	3 (3%)	590	588	8 (9%)	3,320	3,123
6	0163-Morwa (Hadaf)	3 (6%)	546	512	3 (6%)	1,119	1,052
7	0164-Godhra	10 (9%)	1,881	1,763	14 (12%)	5,134	4,877
8	0165-Kalol	1 (1%)	175	152	13 (19%)	5,190	4,866
9	0166-Ghoghamba	6 (6%)	1,092	1,109	18 (19%)	7,297	6,881
10	0167-Halol	21 (18%)	4,169	3,879	37 (31%)	13,024	12,238
11	0168-Jambughoda	19 (35%)	3,664	3,424	20 (36%)	7,398	6,993
<b>Total</b>		<b>220 (18%)</b>	<b>39,384</b>	<b>37,510</b>	<b>285 (24%)</b>	<b>105,971</b>	<b>100,747</b>

Sr. No.	C.D. Block	Number and percentage of villages	Population 1000 - 1999		Number and percentage of villages	Population 2000 - 4999	
			Males	Females		Males	Females
1	2	16	17	18	19	20	21
1	0158-Khanpur	17 (20%)	12,259	11,699	13 (15%)	19,753	18,839
2	0159-Kadana	26 (20%)	19,717	18,626	14 (11%)	21,011	19,894
3	0160-Santrampur	34 (22%)	25,085	24,037	35 (23%)	54,623	52,515
4	0161-Lunawada	47 (20%)	34,100	32,075	21 (9%)	30,882	29,236
5	0162-Shehera	26 (29%)	19,095	18,053	40 (44%)	64,080	60,399
6	0163-Morwa (Hadaf)	6 (12%)	5,215	4,926	24 (47%)	36,100	35,014
7	0164-Godhra	24 (21%)	19,123	17,748	52 (46%)	80,304	77,338
8	0165-Kalol	16 (24%)	13,108	12,051	29 (43%)	45,110	42,181
9	0166-Ghoghamba	24 (25%)	18,223	17,475	42 (44%)	65,839	63,096
10	0167-Halol	32 (27%)	22,703	21,426	23 (19%)	35,642	33,465
11	0168-Jambughoda	12 (22%)	7,845	7,633	2 (4%)	2,757	2,569
<b>Total</b>		<b>264 (22%)</b>	<b>196,473</b>	<b>185,749</b>	<b>295 (25%)</b>	<b>456,101</b>	<b>434,546</b>

Sr. No.	C.D. Block	Number and Percentage of Villages	Population 5000-9999		Number and Percentage of Villages	Population 10000 and above	
			Males	Females		Males	Females
1	2	22	23	24	25	26	27
1	0158-Khanpur	1 (1%)	3,128	2,974	0 (0%)	0	0
2	0159-Kadana	1 (1%)	3,224	3,089	0 (0%)	0	0
3	0160-Santrampur	7 (5%)	25,485	24,306	0 (0%)	0	0
4	0161-Lunawada	3 (1%)	10,366	9,617	0 (0%)	0	0
5	0162-Shehera	13 (14%)	45,487	43,649	0 (0%)	0	0
6	0163-Morwa (Hadaf)	14 (27%)	44,278	43,377	1 (2%)	7,470	7,311
7	0164-Godhra	10 (9%)	34,903	33,391	2 (2%)	11,914	11,583
8	0165-Kalol	6 (9%)	20,116	18,658	2 (3%)	11,402	10,830
9	0166-Ghoghamba	4 (4%)	12,737	12,043	1 (1%)	6,403	6,272
10	0167-Halol	4 (3%)	14,134	12,750	0 (0%)	0	0
11	0168-Jambughoda	0 (0%)	0	0	0 (0%)	0	0
	<b>Total</b>	<b>63 (5%)</b>	<b>213,858</b>	<b>203,854</b>	<b>6 (1%)</b>	<b>37,189</b>	<b>35,996</b>

Table 2 gives the number and percentage of villages in different population ranges. From the table we can interpret that out of 1,198 inhabited villages of the district, maximum number of villages (295) having population in the range 2,000 to 4,999 followed by 285 villages having population range 500 to 999. Only 6 villages have population 10,000 and above and 65 villages have population less than 200.

**Table 3**  
**New Towns, De-Notified, Declassified and Merged Town in 2011 Census**

(a) New	
(i) Statutory town	Shehera (M)
(ii) Census town	2- Jafrabad, Vavdi Bujarg
(b) Denotified	
(i) Statutory towns of 2001 Census denotified and also did not satisfy the criteria to be treated as census towns	Nil
(ii) Statutory towns of 2001 Census denotified but identified as census towns based on demographic and economic criteria	Nil
(iii) Census towns of 2001 Census are notified as statutory town in 2011 Census	Nil
(c) Declassified	Nil
(d) Wholly merged with other town(s).	Nil

Table 3 listed number of towns de-notified, declassified, new towns created or merged with other towns. One new statutory town namely Shehera (M) and 2 new Census Towns namely Jafrabad and Vavdi Bujarg is created in Census 2011 in Panch Mahals district.

**Table 4**  
**Sex Ratio of State and District, 1901-2011**

Census Year	State			District		
	Total	Rural	Urban	Total	Rural	Urban
1	2	3	4	5	6	7
1901	954	951	965	975	969	1011
1911	946	943	960	958	953	998
1921	944	947	931	951	950	961
1931	945	948	934	931	934	911
1941	941	954	898	938	935	961
1951	952	964	920	922	923	916
1961	940	956	896	925	924	933
1971	934	951	893	930	930	926
1981	942	959	905	942	943	934
1991	934	949	907	934	935	922
2001	920	945	880	938	941	919
2011	919	949	880	949	952	929

Note: Sex Ratio has been defined here as the number of females per 1000 males.

Sex ratio is defined as the number of females over 1,000 males. Above table shows the sex ratio for Gujarat and Panch Mahals district since 1901. In Census 2011, sex ratio for the State is 919 and for the District it is 949. As compared to Census 2001 sex ratio of Panch Mahals improved by 11 points. Rural and urban sex ratio for the district is improved by 11 and 10 points respectively.

**Table 5**  
**Sex Ratio by Sub-District, 2011**

Sr. No.	Name of Sub-District	Sex Ratio		
		Total	Rural	Urban
1	2	3	4	5
1	03879-Khanpur	959	959	0
2	03880-Kadana	951	951	0
3	03881-Santrampur	956	957	934
4	03882-Lunawada	942	945	928
5	03883-Shehera	948	949	929
6	03884-Morwa (Hadaf)	973	973	0
7	03885-Godhra	950	957	936
8	03886-Kalol	933	933	932
9	03887-Ghoghamba	958	958	0
10	03888-Halol	927	934	909
11	03889-Jambughoda	951	951	0
<b>District: 484-Panch Mahals</b>		<b>949</b>	<b>952</b>	<b>929</b>

Table 5 depicts the sex ratio for the sub-districts. Among all sub-districts, Morwa (Hadaf) has the highest sex ratio of 973 and Halol has the lowest 927. Morwa (Hadaf) and

Godhra sub districts have the highest and rural and urban sex ratio respectively whereas Kalol and Halol have the lowest rural and urban sex ratio respectively.

**Table 6**  
**Sex Ratio by CD Blocks (Rural), 2011**

Sr. No.	Name of CD Block	Sex Ratio	Sr. No.	Name of CD Block	Sex Ratio
1	2	3	1	2	3
1	0158-Khanpur	959	7	0164-Godhra	957
2	0159-Kadana	951	8	0165-Kalol	933
3	0160-Santrampur	957	9	0166-Ghoghamba	958
4	0161-Lunawada	945	10	0167-Halol	934
5	0162-Shehera	949	11	0168-Jambughoda	951
6	0163-Morwa (Hadaf)	973		<b>Total</b>	<b>952</b>

Table 6 gives the sex ratio by CD Blocks (Rural) of Panch Mahals district. Morwa (Hadaf) CD Block has the highest sex ratio (973) whereas Kalol CD Block has the lowest (933).

**Table 7**  
**Sex Ratio of Rural Population by Ranges, 2011**

Range of Sex Ratio for Villages	Number of Inhabited Villages	Percentage of Villages in Each Range	Population 2011	Percentage Distribution of Population
1	2	3	4	5
Less than 700	1	0.08	17	0.00
700 - 749	1	0.08	138	0.01
750 - 799	10	0.83	2372	0.12
800 - 849	29	2.42	19476	0.95
850 - 899	129	10.77	139610	6.79
900 - 949	405	33.81	761240	37.03
950 - 999	412	34.39	888469	43.21
1000 - 1099	193	16.11	239719	11.66
1100+	18	1.50	4908	0.24
<b>District: Panch Mahals (484)</b>	<b>1198</b>	<b>100.00</b>	<b>2055949</b>	<b>100.00</b>

Sex ratio District (Rural):952

Table 7 represents distribution of villages under different sex ratio ranges. From the table it can be interpreted that 2 out of total 1198 villages having sex ratio less than 750. Maximum number of villages (412) lies in sex ratio range of 950-999 and it covers 43 percent of total population followed by 405 villages having sex ratio range 900-949 with 37 percent of total population.

**Table 8**  
**Sex Ratio of Towns, 2011**

Sr. No.	Name of Town	Status of Town	Sex Ratio
1	2	3	4
1	802582-Santrampur (M)	(M)	934
2	802583-Lunawada (M)	(M)	928
3	802584-Shehera (M)	(M)	929
4	802585-Godhra (M)	(M)	935
5	518647-Jafrabad (CT)	(CT)	942
6	518648-Vavdi Bujarg (CT)	(CT)	939
7	802586-Kalol (M + OG)	(M + OG)	935
8	802587-Kalol (INA)	(INA)	764
9	802588-Halol (M + OG)	(M + OG)	909
<b>Sex ratio (Urban) district:</b>			<b>929</b>

Table 8 represents the status of sex ratio for towns. Panch Mahals district has urban sex ratio of 929. Highest sex ratio (942) is observed in Jafrabad (CT) and lowest (764) is in Kalol (INA).

**Table 9**  
**Sex Ratio of Population in the Age Group 0-6 for Sub-District, 2011**

Sr. No.	Name of Sub-District	Total/ Rural/ Urban	Total Population in 0-6 Age Group			Sex Ratio for 0-6 Age Group
			Persons	Males	Females	
1	2	3	4	5	6	7
1	03879-Khanpur	Total	14563	7472	7091	949
		Rural	14563	7472	7091	949
		Urban	0	0	0	0
2	03880-Kadana	Total	21360	10985	10375	944
		Rural	21360	10985	10375	944
		Urban	0	0	0	0
3	03881-Santrampur	Total	43750	22445	21305	949
		Rural	41239	21084	20155	956
		Urban	2511	1361	1150	845
4	03882-Lunawada	Total	34792	18256	16536	906
		Rural	30335	15911	14424	907
		Urban	4457	2345	2112	901
5	03883-Shehera	Total	45825	23615	22210	941
		Rural	42292	21761	20531	943
		Urban	3533	1854	1679	906
6	03884-Morwa (Hadaf)	Total	30951	15923	15028	944
		Rural	30951	15923	15028	944
		Urban	0	0	0	0
7	03885-Godhra	Total	67217	34897	32320	926

Sr. No.	Name of Sub-District	Total/ Rural/ Urban	Total Population in 0-6 Age Group			Sex Ratio for 0-6 Age Group
			Persons	Males	Females	
1	2	3	4	5	6	7
		Rural	46788	24208	22580	933
		Urban	20429	10689	9740	911
8	03886-Kalol	Total	29813	15463	14350	928
		Rural	25845	13335	12510	938
		Urban	3968	2128	1840	865
9	03887-Ghoghamba	Total	35542	18237	17305	949
		Rural	35542	18237	17305	949
		Urban	0	0	0	0
10	03888-Halol	Total	31848	16721	15127	905
		Rural	23864	12439	11425	918
		Urban	7984	4282	3702	865
11	03889-Jambughoda	Total	5650	2984	2666	893
		Rural	5650	2984	2666	893
		Urban	0	0	0	0
		<b>Total</b>	<b>361311</b>	<b>186998</b>	<b>174313</b>	<b>932</b>
<b>District: 484-Panch Mahals</b>		<b>Rural</b>	<b>318429</b>	<b>164339</b>	<b>154090</b>	<b>938</b>
		<b>Urban</b>	<b>42882</b>	<b>22659</b>	<b>20223</b>	<b>892</b>

Above table gives the sex ratio in the age group (0-6) for all the sub districts. Panch Mahals district has child sex ratio as 9,32,938 for rural and 892 for urban, clearly indicating comparatively poor status of child sex ratio in urban. 3 sub districts namely Khanpur, Santrampur and Ghoghamba has the highest child sex ratio of 949 and Jambughoda has the lowest (893).

**Table 10**  
**Sex Ratio of Population in the Age Group 0-6 for CD Blocks (Rural), 2011**

Sr. No.	Name of CD Block	Total Population in 0-6 Age Group			Sex Ratio for 0-6 Age Group
		Persons	Males	Females	
1	2	3	4	5	6
1	0158-Khanpur	14563	7472	7091	949
2	0159-Kadana	21360	10985	10375	944
3	0160-Santrampur	41239	21084	20155	956
4	0161-Lunawada	30335	15911	14424	907
5	0162-Shehera	42292	21761	20531	943
6	0163-Morwa (Hadaf)	30951	15923	15028	944
7	0164-Godhra	46788	24208	22580	933
8	0165-Kalol	25845	13335	12510	938
9	0166-Ghoghamba	35542	18237	17305	949
10	0167-Halol	23864	12439	11425	918
11	0168-Jambughoda	5650	2984	2666	893
	<b>Total</b>	<b>318429</b>	<b>164339</b>	<b>154090</b>	<b>938</b>

Table 10 shows the sex ratio in the age group (0-6) for all the CD Blocks (Rural) of Panch Mahals. Santrampur CD Block has the highest child sex ratio of 956 and Jambughoda has the lowest of 893.

**Table 11**  
**Sex Ratio of Rural Population in the Age Group 0-6 by Ranges, 2011**

Range of Sex Ratio For Villages	Number of Inhabited Villages	Percentage Distribution of Villages	Population 2011	Percentage Distribution of Population
1	2	3	4	5
Less than 700	87	7.26	5435	1.71
700 - 749	43	3.59	5002	1.57
750 - 799	69	5.76	12293	3.86
800 - 849	120	10.02	28097	8.82
850 - 899	147	12.27	49610	15.58
900 - 949	192	16.03	77350	24.29
950 - 999	145	12.10	60573	19.02
1000 - 1099	217	18.11	59094	18.56
1100+	178	14.86	20975	6.59
<b>District: Panch Mahals (484)</b>	<b>1198</b>	<b>100</b>	<b>318429</b>	<b>100</b>

Sex ratio District (Rural):938

Table 11 represents distribution of villages under different child sex ratio ranges. Out of total 1,198 villages 217 villages have child sex ratio in the range of 1,000 to 1,099 and it cover 19 percent of total population. 178 villages have child sex ratio above 1,100 and accounts for 7 percent of total population. 192 villages have child sex ratio range 900 to 949 and cover 24 percent of total population.

**Table 12**  
**Sex ratio of population in the age group 0-6 of towns, 2011**

Sr. No.	Name of Town	Urban Status of Town	Total Population In 0-6 Age Group			Sex Ratio For 0-6 Age Group
			Persons	Males	Females	
1	2	3	4	5	6	7
1	802582-Santrampur (M)	(M)	2511	1361	1150	845
2	802583-Lunawada (M)	(M)	4457	2345	2112	901
3	802584-Shehera (M)	(M)	3533	1854	1679	906
4	802585-Godhra (M)	(M)	18145	9439	8706	922
5	518647-Jafrabad (CT)	(CT)	1229	677	552	815
6	518648-Vavdi Bujarg (CT)	(CT)	1055	573	482	841
7	802586-Kalol (M + OG)	(M + OG)	3918	2096	1822	869
8	802587-Kalol (INA)	(INA)	50	32	18	562
9	802588-Halol (M + OG)	(M + OG)	7984	4282	3702	865
<b>District (Urban): 484-Panch Mahals</b>			<b>42882</b>	<b>22659</b>	<b>20223</b>	<b>892</b>

Above table gives the status of child sex ratio for the towns. Panch Mahals district has urban child sex ratio of 892. Godhra (M) has the highest child sex ratio of 922 and Kalol (INA) has the lowest of 562.

**Table 13**  
**Number and Percentage of Scheduled Castes and Scheduled Tribes Population**  
**in Sub-Districts, 2011**

Sr. No	Name of Sub-District	Total/Rural/Urban	Total Population	Total Scheduled Castes Population	Total Scheduled Tribes Population	Percentage of Scheduled Castes Population to Total Population	Percentage of Scheduled Tribes Population to Total Population
1	2	3	4	5	6	7	8
1	03879-Khanpur	Total	96041	5247	13193	5.46	13.74
		Rural	96041	5247	13193	5.46	13.74
		Urban	0	0	0	0	0
2	03880-Kadana	Total	129545	5243	101299	4.05	78.20
		Rural	129545	5243	101299	4.05	78.20
		Urban	0	0	0	0	0
3	03881-Santrampur	Total	265694	6897	213393	2.60	80.32
		Rural	246229	5903	208745	2.40	84.78
		Urban	19465	994	4648	5.11	23.88
4	03882-Lunawada	Total	257228	16530	19306	6.43	7.51
		Rural	220274	14805	18842	6.72	8.55
		Urban	36954	1725	464	4.67	1.26
5	03883-Shehera	Total	277559	11741	43350	4.23	15.62
		Rural	258384	11025	43314	4.27	16.76
		Urban	19175	716	36	3.73	0.19
6	03884-Morwa (Hadaf)	Total	186920	4397	71906	2.35	38.47
		Rural	186920	4397	71906	2.35	38.47
		Urban	0	0	0	0	0
7	03885-Godhra	Total	462516	24559	61851	5.31	13.37
		Rural	300080	14566	50907	4.85	16.96
		Urban	162436	9993	10944	6.15	6.74
8	03886-Kalol	Total	216371	14299	22771	6.61	10.52
		Rural	183839	12311	21936	6.70	11.93
		Urban	32532	1988	835	6.11	2.57
9	03887-Ghoghamba	Total	218467	5018	90694	2.30	41.51
		Rural	218467	5018	90694	2.30	41.51
		Urban	0	0	0	0	0
10	03888-Halol	Total	237959	5953	68729	2.50	28.88
		Rural	173694	4005	61628	2.31	35.48
		Urban	64265	1948	7101	3.03	11.05
11	03889-Jambughoda	Total	42476	562	15112	1.32	35.58



Sr. No	Name of Sub-District	Total/Rural/Urban	Total Population	Total Scheduled Castes Population	Total Scheduled Tribes Population	Percentage of Scheduled Castes Population to Total Population	Percentage of Scheduled Tribes Population to Total Population
1	2	3	4	5	6	7	8
484-Panch Mahals		Rural	42476	562	15112	1.32	35.58
		Urban	0	0	0	0	0
		<b>Total</b>	<b>2390776</b>	<b>100446</b>	<b>721604</b>	<b>4.20</b>	<b>30.18</b>
		<b>Rural</b>	<b>2055949</b>	<b>83082</b>	<b>697576</b>	<b>4.04</b>	<b>33.93</b>
		<b>Urban</b>	<b>334827</b>	<b>17364</b>	<b>24028</b>	<b>5.19</b>	<b>7.18</b>

Table 13 represents the percentage of scheduled caste and scheduled tribe population in different sub districts of Panch Mahals. In this district percentage of scheduled tribes (30%) is far more than that of Scheduled castes (4%). Santrampur sub district has the highest percentage of Scheduled tribes (80%) and Kalol has the highest percentage of Scheduled castes (7%). On the other hand lowest percentage of scheduled castes and tribes are found in Jambughoda (1.3%) and Lunawada (7.5%) respectively.

**Table 14**  
**Number and Percentage of Scheduled Castes and Scheduled Tribes Population in CD Blocks (Rural), 2011**

Sr. No	Name of CD Block	Total Population	Total Scheduled Castes Population	Total Scheduled Tribes Population	Percentage of Scheduled Castes Population to Total Population	Percentage of Scheduled Tribes Population to Total Population
1	2	3	4	5	6	7
1	0158-Khanpur	96041	5247	13193	5.46	13.74
2	0159-Kadana	129545	5243	101299	4.05	78.20
3	0160-Santrampur	246229	5903	208745	2.40	84.78
4	0161-Lunawada	220274	14805	18842	6.72	8.55
5	0162-Shehera	258384	11025	43314	4.27	16.76
6	0163-Morwa (Hadaf)	186920	4397	71906	2.35	38.47
7	0164-Godhra	300080	14566	50907	4.85	16.96
8	0165-Kalol	183839	12311	21936	6.70	11.93
9	0166-Ghoghamba	218467	5018	90694	2.30	41.51
10	0167-Halol	173694	4005	61628	2.31	35.48
11	0168-Jambughoda	42476	562	15112	1.32	35.58
	<b>Total</b>	<b>2055949</b>	<b>83082</b>	<b>697576</b>	<b>4.04</b>	<b>33.93</b>

Table 14 represents the distribution of scheduled castes and scheduled tribes in all the CD Blocks (Rural). Lunawada CD Block has the highest percentage of scheduled castes whereas Jambughoda CD Block has the lowest. Santrampur CD Block has the highest percentage of scheduled tribes whereas Lunawada CD Block has the lowest.

**Table 15**  
**Proportion of Scheduled Castes Population to Total Population in Villages, 2011**

Percentage Range of Scheduled Castes Population To Total Population	Number of Villages	Percentage	Scheduled Castes Population	Percentage
1	2	3	4	5
NIL	546	45.58	0	0.00
Less than 5	375	31.30	23850	28.71
5 - 10	145	12.10	24670	29.69
11 - 20	87	7.26	23885	28.75
21 - 30	28	2.34	6856	8.25
31 - 40	13	1.09	2834	3.41
41 - 50	2	0.17	708	0.85
51 - 75	0	0.00	0	0.00
76 and above	2	0.17	279	0.34
<b>District: Panch Mahals (484)</b>	<b>1198</b>	<b>100.00</b>	<b>83082</b>	<b>100.00</b>

Above table shows distribution of villages in different percentage ranges of scheduled castes population to total population. 46 percent of villages i.e. total 546 out of 1,198 do not have scheduled castes population. 375 villages have less than five percent of scheduled castes to total population. 145 villages have percentage of scheduled castes to total population in the range of 5 to 10 and cover 30 percent of total scheduled castes population. Only 2 villages have percentage of scheduled castes to total population is above 76 percent.

**Table 16**  
**Proportion of Scheduled Tribes Population to Total Population in Villages, 2011**

Percentage Range of Scheduled Tribes Population to Total Population	Number of Villages	Percentage	Scheduled Tribes Population	Percentage
1	2	3	4	5
NIL	232	19.37	0	0.00
Less than 5	145	12.10	7233	1.04
5 - 10	98	8.18	15598	2.24
11 - 20	121	10.10	45463	6.52
21 - 30	94	7.85	37316	5.35
31 - 40	68	5.68	43602	6.25
41 - 50	55	4.59	31174	4.47
51 - 75	118	9.85	128897	18.48
76 and above	267	22.29	388293	55.66
<b>District: Panch Mahals(484)</b>	<b>1198</b>	<b>100.00</b>	<b>697576</b>	<b>100.00</b>

Table 16 gives the distribution of villages according to different percentage ranges of scheduled tribes to total population. 232 villages out of 1,198 do not have any scheduled tribes population. 145 villages have scheduled tribes population percentage less than 5 and covers one

percent of total scheduled tribe population. 121 villages covering 7 percent of scheduled tribe population have percentage range 11 to 20.

**Table 17**  
**Number And Percentage of Scheduled Castes and Scheduled Tribes Population**  
**in Towns, 2011**

Sr. No	Name of Town	Total Population	Total Scheduled Castes Population	Total Scheduled Tribes Population	Percentage of Scheduled Castes Population to Total Population	Percentage of Scheduled Tribes Population to Total Population
1	2	3	4	5	6	7
1	802582-Santrampur (M)	19465	994	4648	5.11	23.88
2	802583-Lunawada (M)	36954	1725	464	4.67	1.26
3	802584-Shehera (M)	19175	716	36	3.73	0.19
4	802585-Godhra (M)	143644	9157	7044	6.37	4.90
5	518647-Jafrabad (CT)	9685	335	1915	3.46	19.77
6	518648-Vavdi Bujarg (CT)	9107	501	1985	5.50	21.80
7	802586-Kalol (M + OG)	32084	1988	828	6.20	2.58
8	802587-Kalol (INA)	448	0	7	0	1.56
9	802588-Halol (M + OG)	64265	1948	7101	3.03	11.05
<b>District (Urban) : 484-Panch Mahals</b>		<b>334827</b>	<b>17364</b>	<b>24028</b>	<b>5.19</b>	<b>7.18</b>

Above table gives percentage of scheduled castes and scheduled tribes population in different towns. Godhra (M) has the maximum percentage of scheduled castes and Halol (M+OG) has the lowest. In case of scheduled tribes maximum percentage is found in Santrampur (M) and minimum in Shehera (M).

**Table 18**  
**Sex Ratio among Scheduled Castes and Scheduled Tribes (Rural) in CD Blocks, 2011**

Sr. No.	Name of C. D. Block	Scheduled Castes Sex Ratio	Scheduled Tribes Sex Ratio
1	2	3	4
1	0158-Khanpur	958	947
2	0159-Kadana	960	953
3	0160-Santrampur	964	960
4	0161-Lunawada	949	959
5	0162-Shehera	974	970
6	0163-Morwa (Hadaf)	989	972
7	0164-Godhra	944	972
8	0165-Kalol	968	965
9	0166-Ghoghamba	944	958
10	0167-Halol	976	941
11	0168-Jambughoda	951	935
<b>Total</b>		<b>960</b>	<b>959</b>

Table 18 gives the sex ratio of Scheduled castes and Scheduled tribes in all the CD Blocks (rural) of Panch Mahals. Among all the CD Blocks, Morwa (Hadaf) CD Block has the highest sex ratio (989) among scheduled castes, Godhra and Ghoghamba CD Blocks have the lowest of 944. Among scheduled tribes, Morwa (Hadaf) and Godhra CD Blocks have the highest sex ratio of 972 and Jambughoda CD Block has the lowest sex ratio of 935.

**Table 19**  
**Sex Ratio among Scheduled Castes and Scheduled Tribes in Towns, 2011**

Sr. No.	Name of Town	Scheduled Castes Sex Ratio	Scheduled Tribes Sex Ratio
1	2	3	4
1	802582-Santrampur (M)	1049	967
2	802583-Lunawada (M)	921	941
3	802584-Shehera (M)	1017	1000
4	802585-Godhra (M)	944	950
5	518647-Jafrabad (CT)	841	976
6	518648-Vavdi Bujarg (CT)	920	975
7	802586-Kalol (M + OG)	984	939
8	802587-Kalol (INA)	0	750
9	802588-Halol (M + OG)	974	930
<b>District (Urban): 484-Panch Mahals</b>		<b>955</b>	<b>951</b>

Table 19 gives the sex ratio of scheduled castes and scheduled tribes in all the towns of Panch Mahals. Panch Mahals (Urban) scheduled castes sex ratio is 955 and that of scheduled tribes is 951. Among all the towns, Santrampur (M) has the highest scheduled castes sex ratio of 1049 and Jafrabad (CT) has the lowest of 841. Shehera (M) has the highest scheduled tribe sex ratio of 1,000 and Kalol (INA) has the lowest of only 750.

**Table 20**  
**Number of Literates and Illiterates, Percentage of Literates by Sex in Sub-Districts, 2011**

Sr. No.	Name of Sub-District	Total/Rural/Urban	Number of Literates and Illiterates						Literacy Rate			Gap in Male-Female Literacy Rate
			Number of Literates			Number of Illiterates			Persons	Males	Females	
			Persons	Males	Females	Persons	Males	Females				
1	2	3	4	5	6	7	8	9	10	11	12	13
1	03879-Khanpur	Total	55474	33488	21986	40567	15535	25032	68.08	80.59	55.07	25.52
		Rural	55474	33488	21986	40567	15535	25032	68.08	80.59	55.07	25.52
		Urban	0	0	0	0	0	0	0	0	0	0
2	03880-Kadana	Total	73752	44573	29179	55793	21826	33967	68.17	80.44	55.29	25.15
		Rural	73752	44573	29179	55793	21826	33967	68.17	80.44	55.29	25.15
		Urban	0	0	0	0	0	0	0	0	0	0
3	03881-Santrampur	Total	155866	92070	63796	109828	43786	66042	70.23	81.18	58.78	22.40
		Rural	141457	84098	57359	104772	41692	63080	69.01	80.32	57.20	23.12

Sr. No.	Name of Sub-District	Total/ Rural/ Urban	Number of Literates and Illiterates						Literacy Rate			Gap in Male- Female Literacy Rate
			Number of Literates			Number of Illiterates			Persons	Males	Females	
			Persons	Males	Females	Persons	Males	Females				
1	2	3	4	5	6	7	8	9	10	11	12	13
		Urban	14409	7972	6437	5056	2094	2962	84.99	91.58	78.03	13.55
4	03882- Lunawada	Total	168162	98459	69703	89066	33985	55081	75.60	86.23	64.39	21.84
		Rural	139425	82783	56642	80849	30495	50354	73.41	85.02	61.19	23.83
		Urban	28737	15676	13061	8217	3490	4727	88.43	93.19	83.32	9.87
5	03883- Shehera	Total	163489	99416	64073	114070	43096	70974	70.55	83.62	56.78	26.84
		Rural	150770	92023	58747	107614	40549	67065	69.77	83.05	55.80	27.25
		Urban	12719	7393	5326	6456	2547	3909	81.31	91.43	70.49	20.94
6	03884-Morwa (Hadaf)	Total	106220	64494	41726	80700	30234	50466	68.10	81.84	54.07	27.77
		Rural	106220	64494	41726	80700	30234	50466	68.10	81.84	54.07	27.77
		Urban	0	0	0	0	0	0	0	0	0	0
7	03885-Godhra	Total	300127	174685	125442	162389	62553	99836	75.92	86.33	65.01	21.32
		Rural	176250	107206	69044	123830	46119	77711	69.58	83.03	55.60	27.43
		Urban	123877	67479	56398	38559	16434	22125	87.23	92.15	81.99	10.16
8	03886-Kalol	Total	139518	82759	56759	76853	29177	47676	74.79	85.78	63.01	22.77
		Rural	114556	69051	45505	69283	26050	43233	72.51	84.45	59.70	24.75
		Urban	24962	13708	11254	7570	3127	4443	87.39	93.21	81.22	11.99
9	03887- Ghoghamba	Total	106581	66192	40389	111886	45399	66487	58.26	70.90	45.09	25.81
		Rural	106581	66192	40389	111886	45399	66487	58.26	70.90	45.09	25.81
		Urban	0	0	0	0	0	0	0	0	0	0
10	03888-Halol	Total	148047	87552	60495	89912	35911	54001	71.83	82.02	60.88	21.14
		Rural	99780	60854	38926	73914	28944	44970	66.60	78.66	53.71	24.95
		Urban	48267	26698	21569	15998	6967	9031	85.76	90.86	80.19	10.67
11	03889- Jambughoda	Total	23569	14366	9203	18907	7405	11502	64.00	76.47	51.02	25.45
		Rural	23569	14366	9203	18907	7405	11502	64.00	76.47	51.02	25.45
		Urban	0	0	0	0	0	0	0	0	0	0
		<b>Total</b>	<b>1440805</b>	<b>858054</b>	<b>582751</b>	<b>949971</b>	<b>368907</b>	<b>581064</b>	<b>70.99</b>	<b>82.51</b>	<b>58.89</b>	<b>23.62</b>
	<b>District: Panch Mahals (484)</b>	<b>Rural</b>	<b>1187834</b>	<b>719128</b>	<b>468706</b>	<b>868115</b>	<b>334248</b>	<b>533867</b>	<b>68.36</b>	<b>80.89</b>	<b>55.24</b>	<b>25.65</b>
		<b>Urban</b>	<b>252971</b>	<b>138926</b>	<b>114045</b>	<b>81856</b>	<b>34659</b>	<b>47197</b>	<b>86.65</b>	<b>92.05</b>	<b>80.87</b>	<b>11.18</b>

Table 20 represents the number of literates, illiterates, literacy rate by sex and male female gap in literacy rates in all the sub districts of the district. From the table we can analyze that Panch Mahals district has a literacy rate of 71 percent. Gap in male and female literacy rates is 24 percent. Godhra sub district has the highest literacy rate of 76 percent. Ghoghamba

sub district has the lowest literacy rate of 58 percent. Male female literacy gap is maximum for Morwa (Hadaf) (27.77%) and minimum for Halol (21.14%).

**Table 21**  
**Number of Literates and Illiterates, Percentage of Literates by Sex in CD Blocks (Rural), 2011**

Sr. No.	Name of CD Block	Number of Literates and Illiterates						Literacy Rate			Gap in Male-Female Literacy Rate
		Number of Literates			Number of Illiterates			Persons	Males	Females	
		Persons	Males	Females	Persons	Males	Females				
1	2	3	4	5	6	7	8	9	10	11	12
1	0158-Khanpur	55474	33488	21986	40567	15535	25032	68.08	80.59	55.07	25.52
2	0159-Kadana	73752	44573	29179	55793	21826	33967	68.17	80.44	55.29	25.15
3	0160-Santrampur	141457	84098	57359	104772	41692	63080	69.01	80.32	57.20	23.12
4	0161-Lunawada	139425	82783	56642	80849	30495	50354	73.41	85.02	61.19	23.83
5	0162-Shehera	150770	92023	58747	107614	40549	67065	69.77	83.05	55.80	27.25
6	0163-Morwa (Hadaf)	106220	64494	41726	80700	30234	50466	68.10	81.84	54.07	27.77
7	0164-Godhra	176250	107206	69044	123830	46119	77711	69.58	83.03	55.60	27.43
8	0165-Kalol	114556	69051	45505	69283	26050	43233	72.51	84.45	59.70	24.75
9	0166-Ghoghamba	106581	66192	40389	111886	45399	66487	58.26	70.90	45.09	25.81
10	0167-Halol	99780	60854	38926	73914	28944	44970	66.60	78.66	53.71	24.95
11	0168-Jambughoda	23569	14366	9203	18907	7405	11502	64.00	76.47	51.02	25.45
	<b>Total</b>	<b>1187834</b>	<b>719128</b>	<b>468706</b>	<b>868115</b>	<b>334248</b>	<b>533867</b>	<b>68.36</b>	<b>80.89</b>	<b>55.24</b>	<b>25.65</b>

Table 21 gives the number of literates, illiterates, literacy rates and male female gap in literacy rates in the CD Blocks (Rural). Rural literacy rate for the district is 68 percent. For male it is 81 percent and for female it is 55 percent. Highest literacy rate is observed in Lunawada CD Block (73%) and lowest is in Ghoghamba CD Block (58%). Male female literacy gap is widest for Morwa (Hadaf) (28%) and narrowest for Santrampur (23%).

**Table 22**  
**Distribution of Villages by Literacy Rate Range, 2011**

Range of Literacy Rate For Villages	Number of Inhabited Villages	Percentage Distribution of Villages	Population	Percentage Distribution of Population
1	2	3	4	5
0	0	0.00	0	0.00
1 - 10	0	0.00	0	0.00
11 - 20	1	0.08	78	0.00
21 - 30	1	0.08	67	0.00
31 - 40	6	0.50	4726	0.23
41 - 50	51	4.26	73587	3.58
51 - 60	139	11.60	237160	11.54
61 - 70	463	38.65	917997	44.65
71 - 80	415	34.64	708192	34.45
81 - 90	106	8.85	103518	5.04
91 - 99	16	1.34	10624	0.52
100	0	0.00	0	0.00
<b>District: Panch Mahals(484)</b>	<b>1198</b>	<b>100.00</b>	<b>2055949</b>	<b>100.00</b>

Literacy rate for District: 68.36

Table 22 distributes all the villages of the district by range of Literacy Rate. 59 villages have literacy rate 50 percent and less. Maximum number of villages i.e. 463 Lies in the literacy rate range of 61-70, It covers 45 percent of total population followed by 415 villages covering 34 percent population have literacy rates 71-80. 16 villages have literacy rate 91-99.

**Table 23**  
**Number of Literates and Illiterates, Percentage of Literates by Sex in Towns, 2011**

Sr. No.	Name of Town	Number of Literates and Illiterates						Literacy Rate			Gap in Male-Female Literacy Rate
		Number of Literates			Number of Illiterates			Persons	Males	Females	
		Persons	Males	Females	Persons	Males	Females				
1	2	3	4	5	6	7	8	9	10	11	12
1	802582-Santrampur (M)	14409	7972	6437	5056	2094	2962	84.99	91.58	78.03	13.55
2	802583-Lunawada (M)	28737	15676	13061	8217	3490	4727	88.43	93.19	83.32	9.87
3	802584-Shehera (M)	12719	7393	5326	6456	2547	3909	81.31	91.43	70.49	20.94
4	802585-Godhra (M)	109819	59772	50047	33825	14458	19367	87.51	92.25	82.44	9.81
5	518647-Jafrabad (CT)	7042	3853	3189	2643	1134	1509	83.28	89.40	76.92	12.48
6	518648-Vavdi Bujarg (CT)	7016	3854	3162	2091	842	1249	87.13	93.48	80.48	13.00
7	802586-Kalol (M + OG)	24620	13500	11120	7464	3081	4383	87.41	93.20	81.28	11.92
8	802587-Kalol (INA)	342	208	134	106	46	60	85.93	93.69	76.14	17.55
9	802588-Halol (M + OG)	48267	26698	21569	15998	6967	9031	85.76	90.86	80.19	10.67
<b>District (Urban): Panch Mahals (484)</b>		<b>252971</b>	<b>138926</b>	<b>114045</b>	<b>81856</b>	<b>34659</b>	<b>47197</b>	<b>86.65</b>	<b>92.05</b>	<b>80.87</b>	<b>11.18</b>

Table 23 shows the number of literates, illiterates and literacy rate in all the towns of the district. It can be analyzed from the table that all the towns of the district have literacy rate more than 80 percent. Among all the towns, Lunawada (M) has the highest literacy rate of 88 percent with male female literacy gap of 10 percent. On the other hand the Shehera (M) has the lowest literacy rate of 81 percent with highest male female literacy gap of 21 percent.

**Table 24**  
**Number of Scheduled Castes Literates and Illiterates, Percentage of Literates by Sex in CD Blocks (Rural), 2011**

Sr. No.	Name of CD Block	Number of Literates and Illiterates						Literacy Rate			Gap in Male-Female Literacy Rate
		Number of Literates			Number of Illiterates			Persons	Males	Females	
		Persons	Males	Females	Persons	Males	Females				
1	2	3	4	5	6	7	8	9	10	11	12
1	0158-Khanpur	3220	1893	1327	2027	787	1240	69.89	81.49	58.10	23.39
2	0159-Kadana	3043	1792	1251	2200	883	1317	68.97	79.68	57.84	21.84
3	0160-Santrampur	3511	2054	1457	2392	952	1440	70.67	80.68	60.16	20.52
4	0161-Lunawada	10080	6010	4070	4725	1588	3137	75.69	88.50	62.37	26.13
5	0162-Shehera	7520	4433	3087	3505	1153	2352	77.19	89.99	64.10	25.89
6	0163-Morwa (Hadaf)	2766	1607	1159	1631	604	1027	74.52	86.26	62.68	23.58
7	0164-Godhra	10104	5912	4192	4462	1579	2883	78.65	89.66	67.04	22.62
8	0165-Kalol	8542	4933	3609	3769	1322	2447	78.22	89.01	67.11	21.90

Sr. No.	Name of CD Block	Number of Literates and Illiterates						Literacy Rate			Gap in Male-Female Literacy Rate
		Number of Literates			Number of Illiterates			Persons	Males	Females	
		Persons	Males	Females	Persons	Males	Females				
1	2	3	4	5	6	7	8	9	10	11	12
9	0166-Ghoghamba	3002	1777	1225	2016	804	1212	69.09	79.22	58.28	20.94
10	0167-Halol	2663	1552	1111	1342	475	867	75.50	87.19	63.59	23.60
11	0168-Jambughoda	431	245	186	131	43	88	82.25	90.74	73.23	17.51
<b>Total</b>		<b>54882</b>	<b>32208</b>	<b>22674</b>	<b>28200</b>	<b>10190</b>	<b>18010</b>	<b>75.26</b>	<b>86.75</b>	<b>63.35</b>	<b>23.40</b>

Table 24 gives CD Block (Rural) wise number of literates, illiterates and literacy rate for scheduled castes population. Scheduled castes literacy rate for the district is 75 percent. For male, it is 87 percent and for female, it is 63 percent. Highest literacy rate is observed in Jambughoda CD Block (82%) with the lowest male female literacy gap. Lowest literacy rate is found in Kadana CD Block (69%) with male female literacy gap of 22 percent. However, maximum male female literacy gap is observed in Lunawada CD Block (26%).

**Table 25**  
**Distribution of Villages by Literacy Rate Range for Scheduled Castes Population (Rural), 2011**

Range of Literacy Rate for Villages	Number of Inhabited Villages Having Scheduled Castes	Percentage Distribution of Villages	Scheduled Castes Population	Percentage Distribution of Population
1	2	3	4	5
0	9	1.38	15	0.02
1 - 10	0	0.00	0	0.00
11 - 20	1	0.15	6	0.01
21 - 30	2	0.31	78	0.09
31 - 40	9	1.38	216	0.26
41 - 50	18	2.76	406	0.49
51 - 60	55	8.44	3968	4.78
61 - 70	133	20.40	14315	17.23
71 - 80	259	39.72	41255	49.66
81 - 90	130	19.94	21748	26.18
91 - 99	19	2.91	983	1.18
100	17	2.61	92	0.11
<b>Total</b>	<b>652</b>	<b>100.00</b>	<b>83082</b>	<b>100.00</b>

District Scheduled castes Literacy rate: 75.26

Table 25 distributes all the villages of the district by range of literacy rate for scheduled castes population. There are nine villages having zero literacy rates as these villages altogether have 15 scheduled caste population and all of them are illiterate. Maximum number of villages i.e. 259 lies in the range of 71-80, which covers 50 percent of scheduled caste population. 133 villages have literacy rates 61-70. There are total 36 villages having literacy rate more than 90% among which 17 villages have 100 percent literacy rate.



**Table 26**  
**Number of Scheduled Castes Literates and Illiterates, Percentage of Literates by Sex in Towns, 2011**

Sr. No.	Name of Town	Number of Literates and Illiterates						Literacy Rate			Gap in Male-Female Literacy Rate
		Number of Literates			Number of Illiterates			Persons	Males	Females	
		Persons	Males	Females	Persons	Males	Females				
1	2	3	4	5	6	7	8	9	10	11	12
1	802582-Santrampur (M)	754	393	361	240	92	148	85.58	92.91	78.82	14.09
2	802583-Lunawada (M)	1259	723	536	466	175	291	82.99	92.46	72.93	19.53
3	802584-Shehera (M)	522	280	242	194	75	119	83.92	90.03	77.81	12.22
4	802585-Godhra (M)	6956	3883	3073	2201	827	1374	85.99	93.48	78.09	15.39
5	518647-Jafrabad (CT)	284	162	122	51	20	31	93.11	98.78	86.52	12.26
6	518648-Vavdi Bujarg (CT)	428	234	194	73	27	46	93.45	98.32	88.18	10.14
7	802586-Kalol (M + OG)	1542	834	708	446	168	278	88.52	95.31	81.66	13.65
8	802588-Halol (M + OG)	1431	806	625	517	181	336	84.38	93.07	75.30	17.77
<b>District: Panch Mahals (484)</b>		<b>13176</b>	<b>7315</b>	<b>5861</b>	<b>4188</b>	<b>1565</b>	<b>2623</b>	<b>86.06</b>	<b>93.63</b>	<b>78.18</b>	<b>15.45</b>

Table 26 shows the number of literates, illiterates and literacy rate in all the towns of the district for scheduled castes population. It can be analyzed from the table that Vavdi Bujarg (CT) has the highest (93.45%) literacy rate and least male female literacy gap whereas Lunawada (M) has the lowest (83%) literacy rate with highest male female literacy gap (20%).

**Table 27**  
**Number and Percentage of Scheduled Tribes Literates and Illiterates by Sex in CD Blocks (Rural), 2011**

Sr. No.	Name of CD Block	Number of Literates and Illiterates						Literacy Rate			Gap in Male-Female Literacy Rate
		Number of Literates			Number of Illiterates			Persons	Males	Females	
		Persons	Males	Females	Persons	Males	Females				
1	2	3	4	5	6	7	8	9	10	11	12
1	0158-Khanpur	6953	4349	2604	6240	2427	3813	63.48	77.01	49.08	27.93
2	0159-Kadana	54405	33284	21121	46894	18585	28309	65.26	77.99	51.91	26.08
3	0160-Santrampur	117252	69850	47402	91493	36626	54867	67.88	79.28	56.01	23.27
4	0161-Lunawada	9118	5577	3541	9724	4040	5684	59.89	72.05	47.31	24.74
5	0162-Shehera	17688	10795	6893	25626	11188	14438	52.53	63.18	41.56	21.62
6	0163-Morwa (Hadaf)	35945	21655	14290	35961	14803	21158	61.55	73.40	49.45	23.95
7	0164-Godhra	19966	12446	7520	30941	13365	17576	49.95	61.46	38.13	23.33
8	0165-Kalol	7898	4932	2966	14038	6231	7807	45.28	55.45	34.70	20.75
9	0166-Ghoghamba	34572	21195	13377	56122	25132	30990	46.65	56.07	36.84	19.23
10	0167-Halol	26398	16398	10000	35230	15345	19885	50.86	61.22	39.80	21.42
11	0168-Jambughoda	6222	3935	2287	8890	3874	5016	48.94	60.09	37.10	22.99
<b>Total</b>		<b>336417</b>	<b>204416</b>	<b>132001</b>	<b>361159</b>	<b>151616</b>	<b>209543</b>	<b>58.97</b>	<b>70.24</b>	<b>47.23</b>	<b>23.01</b>

Table 27 gives the number of literates, illiterates and literacy rate for scheduled tribes in all the CD Blocks (Rural) of the district. Scheduled tribes literacy rate for the district is 59 percent and 70 percent for male and 47 percent for female. Santrampur CD Block has the highest (68%) and Kalol (45%) has the lowest literacy rate among scheduled tribes. Male female literacy gap is the highest in Khanpur (28%) and lowest in Ghoghamba (19%).

**Table 28**  
**Distribution of Villages by Literacy Rate Range for Scheduled Tribes Population (Rural), 2011**

Range of Literacy Rate For Villages	Number of Inhabited Villages Having Scheduled Tribes	Percentage Distribution of Villages	Scheduled Tribes Population	Percentage Distribution of Population
1	2	3	4	5
0	9	0.93	47	0.01
1 - 10	6	0.62	585	0.08
11 - 20	22	2.28	4110	0.59
21 - 30	28	2.90	6758	0.97
31 - 40	99	10.25	53846	7.72
41 - 50	178	18.43	111632	16.00
51 - 60	196	20.29	141631	20.30
61 - 70	257	26.60	288153	41.31
71 - 80	122	12.63	84497	12.11
81 - 90	31	3.21	4936	0.71
91 - 99	7	0.72	1313	0.19
100	11	1.14	68	0.01
<b>District: Panch Mahals (484)</b>	<b>966</b>	<b>100.00</b>	<b>697576</b>	<b>100.00</b>

Literacy rate for District: 58.97

Table 28 distributes all the villages having scheduled tribes population, by range of literacy rate. There are total 9 villages having zero literacy rate. There are 11 villages whose literacy rate is 100 percent. 257 villages covering 41 percent of scheduled tribes population have literacy rate in the range of 61-70.

**Table 29**  
**Number and Percentage of Scheduled Tribes Literates and Illiterates by Sex in Towns, 2011**

Sr. No.	Name of Town	Number of Literates and Illiterates						Literacy Rate			Gap in Male-Female Literacy Rate
		Number of Literates			Number of Illiterates			Persons	Males	Females	
		Persons	Males	Females	Persons	Males	Females				
1	2	3	4	5	6	7	8	9	10	11	12
1	802582-Santrampur (M)	3104	1760	1344	1544	603	941	78.56	88.35	68.61	19.74
2	802583-Lunawada (M)	323	181	142	141	58	83	77.64	84.19	70.65	13.54
3	802584-Shehera (M)	29	13	16	7	5	2	100	100	100	0
4	802585-Godhra (M)	3486	2102	1384	3558	1510	2048	59.12	68.58	48.89	19.69
5	518647-Jafrabad (CT)	788	480	308	1127	489	638	51.64	62.66	40.53	22.13

Sr. No.	Name of Town	Number of Literates and Illiterates						Literacy Rate			Gap in Male-Female Literacy Rate
		Number of Literates			Number of Illiterates			Persons	Males	Females	
		Persons	Males	Females	Persons	Males	Females				
1	2	3	4	5	6	7	8	9	10	11	12
6	518648-Vavdi Bujarg (CT)	1192	719	473	793	286	507	71.72	84.89	58.04	26.85
7	802586-Kalol (M +OG)	404	238	166	424	189	235	56.19	62.96	48.68	14.28
8	802587-Kalol (INA)	5	2	3	2	2	0	100	100	100	0
9	802588-Halol (M +OG)	3262	1949	1313	3839	1730	2109	54.82	63.44	45.62	17.82
<b>District (Urban): Panch Mahals (484)</b>		<b>12593</b>	<b>7444</b>	<b>5149</b>	<b>11435</b>	<b>4872</b>	<b>6563</b>	<b>62.48</b>	<b>71.92</b>	<b>52.52</b>	<b>19.40</b>

Table 29 gives number of literates, illiterates and literacy rate for scheduled tribes in all the towns of the district. In Panch Mahals district (Urban) scheduled tribe literacy rate is 62 percent with male female literacy gap 19 percent. Shehera (M) and Kalol (INA) have very few scheduled tribes population which leads to 100 percent literacy rate. Among rest of the towns Santrampur (M) has the highest and Jafrabad (CT) has the lowest literacy rate.

**Table 30**  
**Number and Percentage of Main Workers, Marginal Workers, and Non-Workers by Sex in Tehsils, 2011**

Sr. No.	Name of Tehsil	Persons/ Males/ Females	Total Population	Main Workers		Marginal Workers		Total Workers (Main and Marginal Workers)		Non Workers	
				Number	%	Number	%	Number	%	Number	%
				1	2	3	4	5	6	7	8
1	03879-Khanpur	Persons	96041	31962	33.28	15747	16.40	47709	49.68	48332	50.32
		Males	49023	22666	46.24	3773	7.70	26439	53.93	22584	46.07
		Females	47018	9296	19.77	11974	25.47	21270	45.24	25748	54.76
2	03880-Kadana	Persons	129545	38477	29.70	24997	19.30	63474	49.00	66071	51.00
		Males	66399	27682	41.69	6472	9.75	34154	51.44	32245	48.56
		Females	63146	10795	17.10	18525	29.34	29320	46.43	33826	53.57
3	03881-Santrampur	Persons	265694	67939	25.57	61283	23.07	129222	48.64	136472	51.36
		Males	135856	55319	40.72	16405	12.08	71724	52.79	64132	47.21
		Females	129838	12620	9.72	44878	34.56	57498	44.28	72340	55.72
4	03882-Lunawada	Persons	257228	77192	30.01	45214	17.58	122406	47.59	134822	52.41
		Males	132444	63963	48.29	8824	6.66	72787	54.96	59657	45.04
		Females	124784	13229	10.60	36390	29.16	49619	39.76	75165	60.24
5	03883-Shehera	Persons	277559	76449	27.54	61753	22.25	138202	49.79	139357	50.21
		Males	142512	62583	43.91	15572	10.93	78155	54.84	64357	45.16
		Females	135047	13866	10.27	46181	34.20	60047	44.46	75000	55.54
6	03884-Morwa (Hadaf)	Persons	186920	45636	24.41	50364	26.94	96000	51.36	90920	48.64
		Males	94728	37349	39.43	13664	14.42	51013	53.85	43715	46.15
		Females	92192	8287	8.99	36700	39.81	44987	48.80	47205	51.20

Sr. No.	Name of Tehsil	Persons/ Males/ Females	Total Population	Main Workers		Marginal Workers		Total Workers (Main and Marginal Workers)		Non Workers	
				Number	%	Number	%	Number	%	Number	%
				1	2	3	4	5	6	7	8
7	03885-Godhra	Persons	462516	129051	27.90	59784	12.93	188835	40.83	273681	59.17
		Males	237238	110055	46.39	18292	7.71	128347	54.10	108891	45.90
		Females	225278	18996	8.43	41492	18.42	60488	26.85	164790	73.15
8	03886-Kalol	Persons	216371	65912	30.46	23238	10.74	89150	41.20	127221	58.80
		Males	111936	56767	50.71	8106	7.24	64873	57.96	47063	42.04
		Females	104435	9145	8.76	15132	14.49	24277	23.25	80158	76.75
9	03887-Ghoghamba	Persons	218467	59485	27.23	37883	17.34	97368	44.57	121099	55.43
		Males	111591	48822	43.75	12097	10.84	60919	54.59	50672	45.41
		Females	106876	10663	9.98	25786	24.13	36449	34.10	70427	65.90
10	03888-Halol	Persons	237959	76062	31.96	26266	11.04	102328	43.00	135631	57.00
		Males	123463	64371	52.14	7559	6.12	71930	58.26	51533	41.74
		Females	114496	11691	10.21	18707	16.34	30398	26.55	84098	73.45
11	03889-Jambughoda	Persons	42476	16976	39.97	5837	13.74	22813	53.71	19663	46.29
		Males	21771	11724	53.85	1500	6.89	13224	60.74	8547	39.26
		Females	20705	5252	25.37	4337	20.95	9589	46.31	11116	53.69
<b>District: Panch Mahals (484)</b>		<b>Persons</b>	<b>2390776</b>	<b>685141</b>	<b>28.66</b>	<b>412366</b>	<b>17.25</b>	<b>1097507</b>	<b>45.91</b>	<b>1293269</b>	<b>54.09</b>
		<b>Males</b>	<b>1226961</b>	<b>561301</b>	<b>45.75</b>	<b>112264</b>	<b>9.15</b>	<b>673565</b>	<b>54.90</b>	<b>553396</b>	<b>45.10</b>
		<b>Females</b>	<b>1163815</b>	<b>123840</b>	<b>10.64</b>	<b>300102</b>	<b>25.79</b>	<b>423942</b>	<b>36.43</b>	<b>739873</b>	<b>63.57</b>

Table 30 represents the number and percentage of main, marginal and non workers by sex in different sub districts of Panch Mahals. Total workers (main + marginal) in the district are 46 percent. Percentage of male workers and female workers are 55 and 36 percent respectively. Percentage of male workers is the highest in Jambughoda sub district and female percentage is the highest in Morwa (Hadaf) sub district. Proportion of non-worker is the highest in Godhra sub district and lowest in Jambughoda. In case of main worker male percentage is higher whereas for marginal worker female percentage is more.

**Table 31**  
**Number and Percentage of Main Workers, Marginal Workers and Non-Workers by Sex in CD Blocks, 2011**

Sr. No.	Name of CD Block	Persons/ Males/ Females	Total Population	Main Workers		Marginal Workers		Total Workers (Main and Marginal Workers)		Non Workers	
				Number	%	Number	%	Number	%	Number	%
				1	2	3	4	5	6	7	8
1	0158-Khanpur	Persons	96041	31962	33.28	15747	16.40	47709	49.68	48332	50.32
		Males	49023	22666	46.24	3773	7.70	26439	53.93	22584	46.07
		Females	47018	9296	19.77	11974	25.47	21270	45.24	25748	54.76
2	0159-Kadana	Persons	129545	38477	29.70	24997	19.30	63474	49.00	66071	51.00

Sr. No.	Name of CD Block	Persons/ Males/ Females	Total Population	Main Workers		Marginal Workers		Total Workers (Main and Marginal Workers)		Non Workers	
				Number	%	Number	%	Number	%	Number	%
				1	2	3	4	5	6	7	8
		Males	66399	27682	41.69	6472	9.75	34154	51.44	32245	48.56
		Females	63146	10795	17.10	18525	29.34	29320	46.43	33826	53.57
3	0160-Santrampur	Persons	246229	62713	25.47	60383	24.52	123096	49.99	123133	50.01
		Males	125790	50823	40.40	15939	12.67	66762	53.07	59028	46.93
		Females	120439	11890	9.87	44444	36.90	56334	46.77	64105	53.23
4	0161-Lunawada	Persons	220274	67483	30.64	44336	20.13	111819	50.76	108455	49.24
		Males	113278	55271	48.79	8280	7.31	63551	56.10	49727	43.90
		Females	106996	12212	11.41	36056	33.70	48268	45.11	58728	54.89
5	0162-Shehera	Persons	258384	72140	27.92	60523	23.42	132663	51.34	125721	48.66
		Males	132572	58638	44.23	14801	11.16	73439	55.40	59133	44.60
		Females	125812	13502	10.73	45722	36.34	59224	47.07	66588	52.93
6	0163-Morwa (Hadaf)	Persons	186920	45636	24.41	50364	26.94	96000	51.36	90920	48.64
		Males	94728	37349	39.43	13664	14.42	51013	53.85	43715	46.15
		Females	92192	8287	8.99	36700	39.81	44987	48.80	47205	51.20
7	0164-Godhra	Persons	300080	84224	28.07	53952	17.98	138176	46.05	161904	53.95
		Males	153325	70717	46.12	14875	9.70	85592	55.82	67733	44.18
		Females	146755	13507	9.20	39077	26.63	52584	35.83	94171	64.17
8	0165-Kalol	Persons	183839	56265	30.61	22694	12.34	78959	42.95	104880	57.05
		Males	95101	48195	50.68	7747	8.15	55942	58.82	39159	41.18
		Females	88738	8070	9.09	14947	16.84	23017	25.94	65721	74.06
9	0166-Ghoghamba	Persons	218467	59485	27.23	37883	17.34	97368	44.57	121099	55.43
		Males	111591	48822	43.75	12097	10.84	60919	54.59	50672	45.41
		Females	106876	10663	9.98	25786	24.13	36449	34.10	70427	65.90
10	0167-Halol	Persons	173694	55904	32.19	25197	14.51	81101	46.69	92593	53.31
		Males	89798	46612	51.91	6933	7.72	53545	59.63	36253	40.37
		Females	83896	9292	11.08	18264	21.77	27556	32.85	56340	67.15
11	0168-Jambughoda	Persons	42476	16976	39.97	5837	13.74	22813	53.71	19663	46.29
		Males	21771	11724	53.85	1500	6.89	13224	60.74	8547	39.26
		Females	20705	5252	25.37	4337	20.95	9589	46.31	11116	53.69
		<b>Persons</b>	<b>2055949</b>	<b>591265</b>	<b>28.76</b>	<b>401913</b>	<b>19.55</b>	<b>993178</b>	<b>48.31</b>	<b>1062771</b>	<b>51.69</b>
	<b>Total</b>	<b>Males</b>	<b>1053376</b>	<b>478499</b>	<b>45.43</b>	<b>106081</b>	<b>10.07</b>	<b>584580</b>	<b>55.50</b>	<b>468796</b>	<b>44.50</b>
		<b>Females</b>	<b>1002573</b>	<b>112766</b>	<b>11.25</b>	<b>295832</b>	<b>29.51</b>	<b>408598</b>	<b>40.75</b>	<b>593975</b>	<b>59.25</b>

Table 31 gives the same details as that of table 30 but for CD Blocks (Rural). Jambughoda CD Block has the highest (54%) percentage of total workers and Kalol CD Block has the lowest (43%).

**Table 32**  
**Number and Percentage of Main Workers, Marginal Workers, and Non-Workers by Sex in Towns, 2011**

Sr. No	Name of Town	Persons/ Males/ Females	Total Population	Main Workers		Marginal Workers		Total Workers (Main and Marginal Workers)		Non Workers	
				Number	%	Number	%	Number	%	Number	%
				5	6	7	8	9	10	11	12
1	802582-Santrampur (M)	Persons	19465	5226	26.85	900	4.62	6126	31.47	13339	68.53
		Males	10066	4496	44.67	466	4.63	4962	49.29	5104	50.71
		Females	9399	730	7.77	434	4.62	1164	12.38	8235	87.62
2	802583-Lunawada (M)	Persons	36954	9709	26.27	878	2.38	10587	28.65	26367	71.35
		Males	19166	8692	45.35	544	2.84	9236	48.19	9930	51.81
		Females	17788	1017	5.72	334	1.88	1351	7.60	16437	92.40
3	802584-Shehera (M)	Persons	19175	4309	22.47	1230	6.41	5539	28.89	13636	71.11
		Males	9940	3945	39.69	771	7.76	4716	47.44	5224	52.56
		Females	9235	364	3.94	459	4.97	823	8.91	8412	91.09
4	802585-Godhra (M)	Persons	143644	38935	27.11	5001	3.48	43936	30.59	99708	69.41
		Males	74230	34684	46.73	3044	4.10	37728	50.83	36502	49.17
		Females	69414	4251	6.12	1957	2.82	6208	8.94	63206	91.06
5	518647-Jafrabad (CT)	Persons	9685	2952	30.48	469	4.84	3421	35.32	6264	64.68
		Males	4987	2385	47.82	196	3.93	2581	51.75	2406	48.25
		Females	4698	567	12.07	273	5.81	840	17.88	3858	82.12
6	518648-Vavdi Bujarg (CT)	Persons	9107	2940	32.28	362	3.97	3302	36.26	5805	63.74
		Males	4696	2269	48.32	177	3.77	2446	52.09	2250	47.91
		Females	4411	671	15.21	185	4.19	856	19.41	3555	80.59
7	802586-Kalol (M + OG)	Persons	32084	9507	29.63	543	1.69	10050	31.32	22034	68.68
		Males	16581	8441	50.91	358	2.16	8799	53.07	7782	46.93
		Females	15503	1066	6.88	185	1.19	1251	8.07	14252	91.93
8	802587-Kalol (INA)	Persons	448	140	31.25	1	0.22	141	31.47	307	68.53
		Males	254	131	51.57	1	0.39	132	51.97	122	48.03
		Females	194	9	4.64	0	0.00	9	4.64	185	95.36
9	802588-Halol (M + OG)	Persons	64265	20158	31.37	1069	1.66	21227	33.03	43038	66.97
		Males	33665	17759	52.75	626	1.86	18385	54.61	15280	45.39
		Females	30600	2399	7.84	443	1.45	2842	9.29	27758	90.71
<b>District (Urban): Panch Mahals (484)</b>	<b>Persons</b>	<b>334827</b>	<b>93876</b>	<b>28.04</b>	<b>10453</b>	<b>3.12</b>	<b>104329</b>	<b>31.16</b>	<b>230498</b>	<b>68.84</b>	
	<b>Males</b>	<b>173585</b>	<b>82802</b>	<b>47.70</b>	<b>6183</b>	<b>3.56</b>	<b>88985</b>	<b>51.26</b>	<b>84600</b>	<b>48.74</b>	
	<b>Females</b>	<b>161242</b>	<b>11074</b>	<b>6.87</b>	<b>4270</b>	<b>2.65</b>	<b>15344</b>	<b>9.52</b>	<b>145898</b>	<b>90.48</b>	

Table 32 shows the percentage of main, marginal and other workers in all the towns of the district. Percentage of total workers is highest in Vavdi Bujarg (CT) (36%) and least for Lunawada (M) (29%).

**Table 33**  
**Distribution of Workers by Sex in Four Categories of Economic Activity**  
**in Sub-District, 2011**

Sr. No.	Name of Sub-District	Persons/ Males/ Females	Total Population	Total Workers (Main + Marginal Workers)	Category of Workers							
					Cultivators		Agricultural Labourers		Household Industry Workers		Other Workers	
					Number	%	Number	%	Number	%	Number	%
1	2	3	4	5	6	7	8	9	10	11	12	13
1	03879-Khanpur	Persons	96041	47709	24248	50.82	12046	25.25	1133	2.37	10282	21.55
		Males	49023	26439	18015	68.14	3857	14.59	519	1.96	4048	15.31
		Females	47018	21270	6233	29.30	8189	38.50	614	2.89	6234	29.31
2	03880-Kadana	Persons	129545	63474	27656	43.57	22584	35.58	1262	1.99	11972	18.86
		Males	66399	34154	20557	60.19	7720	22.60	690	2.02	5187	15.19
		Females	63146	29320	7099	24.21	14864	50.70	572	1.95	6785	23.14
3	03881-Santrampur	Persons	265694	129222	50328	38.95	58345	45.15	1578	1.22	18971	14.68
		Males	135856	71724	40492	56.46	17145	23.90	790	1.10	13297	18.54
		Females	129838	57498	9836	17.11	41200	71.65	788	1.37	5674	9.87
4	03882-Lunawada	Persons	257228	122406	57267	46.78	25002	20.43	1385	1.13	38752	31.66
		Males	132444	72787	41623	57.18	10719	14.73	895	1.23	19550	26.86
		Females	124784	49619	15644	31.53	14283	28.79	490	0.99	19202	38.70
5	03883-Shehera	Persons	277559	138202	73644	53.29	42607	30.83	1117	0.81	20834	15.08
		Males	142512	78155	50780	64.97	15477	19.80	416	0.53	11482	14.69
		Females	135047	60047	22864	38.08	27130	45.18	701	1.17	9352	15.57
6	03884-Morwa (Hadaf)	Persons	186920	96000	47009	48.97	37861	39.44	560	0.58	10570	11.01
		Males	94728	51013	32760	64.22	11928	23.38	308	0.60	6017	11.80
		Females	92192	44987	14249	31.67	25933	57.65	252	0.56	4553	10.12
7	03885-Godhra	Persons	462516	188835	64729	34.28	55599	29.44	1502	0.80	67005	35.48
		Males	237238	128347	48820	38.04	22905	17.85	1186	0.92	55436	43.19
		Females	225278	60488	15909	26.30	32694	54.05	316	0.52	11569	19.13
8	03886-Kalol	Persons	216371	89150	26994	30.28	36258	40.67	643	0.72	25255	28.33
		Males	111936	64873	23141	35.67	20941	32.28	470	0.72	20321	31.32
		Females	104435	24277	3853	15.87	15317	63.09	173	0.71	4934	20.32
9	03887-Ghoghamba	Persons	218467	97368	44983	46.20	35874	36.84	714	0.73	15797	16.22
		Males	111591	60919	37426	61.44	12821	21.05	463	0.76	10209	16.76
		Females	106876	36449	7557	20.73	23053	63.25	251	0.69	5588	15.33
10	03888-Halol	Persons	237959	102328	29318	28.65	40222	39.31	642	0.63	32146	31.41
		Males	123463	71930	22940	31.89	21697	30.16	455	0.63	26838	37.31
		Females	114496	30398	6378	20.98	18525	60.94	187	0.62	5308	17.46
11	03889-Jambughoda	Persons	42476	22813	10592	46.43	9640	42.26	235	1.03	2346	10.28
		Males	21771	13224	7600	57.47	4126	31.20	108	0.82	1390	10.51

Sr. No.	Name of Sub-District	Persons/ Males/ Females	Total Population	Total Workers (Main + Marginal Workers)	Category of Workers							
					Cultivators		Agricultural Labourers		Household Industry Workers		Other Workers	
					Number	%	Number	%	Number	%	Number	%
1	2	3	4	5	6	7	8	9	10	11	12	13
		Females	20705	9589	2992	31.20	5514	57.50	127	1.32	956	9.97
		Persons	2390776	1097507	456768	41.62	376038	34.26	10771	0.98	253930	23.14
		Males	1226961	673565	344154	51.09	149336	22.17	6300	0.94	173775	25.80
		Females	1163815	423942	112614	26.56	226702	53.47	4471	1.05	80155	18.91
	District: Panch Mahals (484)											

Table 33 represents distribution of workers by sex in four categories of economic activity (cultivators, agricultural labourers, household industry workers and other workers) in all the sub districts of Panch Mahals. Percentage of cultivators and agricultural labourers are maximum in Shehera and Santrampur sub district respectively. For cultivator male percentage is more whereas for agriculture laborer female percentage is greater. As a whole percentage of household industry workers is quite less as compared to other three categories, however it is maximum for Khanpur. Percentage of other workers is highest for Godhra (35.48%) followed by Lunawada (31.66%).

**Table 34**  
**Distribution of Workers by Sex in Four Categories of Economic Activity in CD Blocks, 2011**

Sr. No.	Name of CD Block	Persons/ Males/ Females	Total Population	Total Workers (Main + Marginal Workers)	Category of Workers							
					Cultivators		Agricultural Labourers		Household Industry Workers		Other Workers	
					Number	%	Number	%	Number	%	Number	%
1	2	3	4	5	6	7	8	9	10	11	12	13
1	0158-Khanpur	Persons	96041	47709	24248	50.82	12046	25.25	1133	2.37	10282	21.55
		Males	49023	26439	18015	68.14	3857	14.59	519	1.96	4048	15.31
		Females	47018	21270	6233	29.30	8189	38.50	614	2.89	6234	29.31
2	0159-Kadana	Persons	129545	63474	27656	43.57	22584	35.58	1262	1.99	11972	18.86
		Males	66399	34154	20557	60.19	7720	22.60	690	2.02	5187	15.19
		Females	63146	29320	7099	24.21	14864	50.70	572	1.95	6785	23.14
3	0160-Santrampur	Persons	246229	123096	50000	40.62	58001	47.12	1537	1.25	13558	11.01
		Males	125790	66762	40219	60.24	17065	25.56	759	1.14	8719	13.06
		Females	120439	56334	9781	17.36	40936	72.67	778	1.38	4839	8.59
4	0161-Lunawada	Persons	220274	111819	57057	51.03	24782	22.16	1230	1.10	28750	25.71
		Males	113278	63551	41425	65.18	10518	16.55	776	1.22	10832	17.04
		Females	106996	48268	15632	32.39	14264	29.55	454	0.94	17918	37.12
5	0162-Shehera	Persons	258384	132663	71659	54.02	42370	31.94	1054	0.79	17580	13.25
		Males	132572	73439	49346	67.19	15258	20.78	362	0.49	8473	11.54
		Females	125812	59224	22313	37.68	27112	45.78	692	1.17	9107	15.38
6	0163-Morwa (Hadaf)	Persons	186920	96000	47009	48.97	37861	39.44	560	0.58	10570	11.01
		Males	94728	51013	32760	64.22	11928	23.38	308	0.60	6017	11.80



Sr. No.	Name of CD Block	Persons/ Males/ Females	Total Population	Total Workers (Main + Marginal Workers)	Category of Workers							
					Cultivators		Agricultural Labourers		Household Industry Workers		Other Workers	
					Number	%	Number	%	Number	%	Number	%
1	2	3	4	5	6	7	8	9	10	11	12	13
		Females	92192	44987	14249	31.67	25933	57.65	252	0.56	4553	10.12
7	0164-Godhra	Persons	300080	138176	63581	46.01	53312	38.58	754	0.55	20529	14.86
		Males	153325	85592	47840	55.89	21873	25.55	565	0.66	15314	17.89
		Females	146755	52584	15741	29.93	31439	59.79	189	0.36	5215	9.92
8	0165-Kalol	Persons	183839	78959	26568	33.65	35703	45.22	559	0.71	16129	20.43
		Males	95101	55942	22726	40.62	20510	36.66	407	0.73	12299	21.99
		Females	88738	23017	3842	16.69	15193	66.01	152	0.66	3830	16.64
9	0166-Ghoghamba	Persons	218467	97368	44983	46.20	35874	36.84	714	0.73	15797	16.22
		Males	111591	60919	37426	61.44	12821	21.05	463	0.76	10209	16.76
		Females	106876	36449	7557	20.73	23053	63.25	251	0.69	5588	15.33
10	0167-Halol	Persons	173694	81101	28641	35.32	37860	46.68	490	0.60	14110	17.40
		Males	89798	53545	22305	41.66	19983	37.32	346	0.65	10911	20.38
		Females	83896	27556	6336	22.99	17877	64.88	144	0.52	3199	11.61
11	0168-Jambughoda	Persons	42476	22813	10592	46.43	9640	42.26	235	1.03	2346	10.28
		Males	21771	13224	7600	57.47	4126	31.20	108	0.82	1390	10.51
		Females	20705	9589	2992	31.20	5514	57.50	127	1.32	956	9.97
		<b>Persons</b>	<b>2055949</b>	<b>993178</b>	<b>451994</b>	<b>45.51</b>	<b>370033</b>	<b>37.26</b>	<b>9528</b>	<b>0.96</b>	<b>161623</b>	<b>16.27</b>
	<b>Total</b>	<b>Males</b>	<b>1053376</b>	<b>584580</b>	<b>340219</b>	<b>58.20</b>	<b>145659</b>	<b>24.92</b>	<b>5303</b>	<b>0.91</b>	<b>93399</b>	<b>15.98</b>
		<b>Females</b>	<b>1002573</b>	<b>408598</b>	<b>111775</b>	<b>27.36</b>	<b>224374</b>	<b>54.91</b>	<b>4225</b>	<b>1.03</b>	<b>68224</b>	<b>16.70</b>

Table 34 gives distribution of workers by sex in four categories of economic activity in different CD Blocks (Rural). Percentage of cultivators is more as compared to agricultural laborers. Rural percentage of cultivators for the district is 46 percent and 37 percent for agricultural laborers, 1 percent is household industry workers and 16 percent are other workers. Percentage of male workers as cultivators dominates the females and reverse is the situation for agricultural laborers. At the CD Block level highest percentage of cultivators and agricultural laborer are observed in Shehera and Santrampur CD Block respectively. Prevalence of household industry worker is less in all the CD Blocks, however among all comparatively higher percentage is found in Khanpur CD Block. As regard the other workers Lunawada CD Block secures the top most position followed by Khanpur CD Block.

**Table 35**  
**Distribution of Workers by Sex in Four Categories of Economic Activity in Towns, 2011**

Sr. No.	Name of Town	Persons/ Males/ Females	Total Population	Total Workers (Main + Marginal Workers)	Category of Workers							
					Cultivators		Agricultural Labourers		Household Industry Workers		Other Workers	
					Number	%	Number	%	Number	%	Number	%
1	2	3	4	5	6	7	8	9	10	11	12	13
1	802582-Santrampur (M)	Persons	19465	6126	328	5.35	344	5.62	41	0.67	5413	88.36
		Males	10066	4962	273	5.50	80	1.61	31	0.62	4578	92.26
		Females	9399	1164	55	4.73	264	22.68	10	0.86	835	71.74
2	802583-Lunawada (M)	Persons	36954	10587	210	1.98	220	2.08	155	1.46	10002	94.47
		Males	19166	9236	198	2.14	201	2.18	119	1.29	8718	94.39
		Females	17788	1351	12	0.89	19	1.41	36	2.66	1284	95.04
3	802584-Shehera (M)	Persons	19175	5539	1985	35.84	237	4.28	63	1.14	3254	58.75
		Males	9940	4716	1434	30.41	219	4.64	54	1.15	3009	63.80
		Females	9235	823	551	66.95	18	2.19	9	1.09	245	29.77
4	802585-Godhra (M)	Persons	143644	43936	545	1.24	1180	2.69	665	1.51	41546	94.56
		Males	74230	37728	472	1.25	422	1.12	549	1.46	36285	96.18
		Females	69414	6208	73	1.18	758	12.21	116	1.87	5261	84.75
5	518647-Jafrabad (CT)	Persons	9685	3421	384	11.22	447	13.07	7	0.20	2583	75.50
		Males	4987	2581	353	13.68	228	8.83	6	0.23	1994	77.26
		Females	4698	840	31	3.69	219	26.07	1	0.12	589	70.12
6	518648-Vavdi Bujarg (CT)	Persons	9107	3302	219	6.63	660	19.99	76	2.30	2347	71.08
		Males	4696	2446	155	6.34	382	15.62	66	2.70	1843	75.35
		Females	4411	856	64	7.48	278	32.48	10	1.17	504	58.88
7	802586-Kalol (M + OG)	Persons	32084	10050	426	4.24	555	5.52	83	0.83	8986	89.41
		Males	16581	8799	415	4.72	431	4.90	62	0.70	7891	89.68
		Females	15503	1251	11	0.88	124	9.91	21	1.68	1095	87.53
8	802587-Kalol (INA)	Persons	448	141	0	0.00	0	0.00	1	0.71	140	99.29
		Males	254	132	0	0.00	0	0.00	1	0.76	131	99.24
		Females	194	9	0	0.00	0	0.00	0	0.00	9	100.00
9	802588-Halol (M + OG)	Persons	64265	21227	677	3.19	2362	11.13	152	0.72	18036	84.97
		Males	33665	18385	635	3.45	1714	9.32	109	0.59	15927	86.63
		Females	30600	2842	42	1.48	648	22.80	43	1.51	2109	74.21
<b>District (Urban): Panch Mahals (484)</b>	<b>Persons</b>	<b>334827</b>	<b>104329</b>	<b>4774</b>	<b>4.58</b>	<b>6005</b>	<b>5.76</b>	<b>1243</b>	<b>1.19</b>	<b>92307</b>	<b>88.48</b>	
	<b>Males</b>	<b>173585</b>	<b>88985</b>	<b>3935</b>	<b>4.42</b>	<b>3677</b>	<b>4.13</b>	<b>997</b>	<b>1.12</b>	<b>80376</b>	<b>90.33</b>	
	<b>Females</b>	<b>161242</b>	<b>15344</b>	<b>839</b>	<b>5.47</b>	<b>2328</b>	<b>15.17</b>	<b>246</b>	<b>1.60</b>	<b>11931</b>	<b>77.76</b>	

Table 35 gives the distribution of workers by sex in four categories of economic activity in all the towns of the district. Naturally in all the towns' percentage of other workers for both male and female are more as compared to other three economic activities. Kalol (INA) has the highest percentage (99.29%) of other workers where male and female percentage are 99 and 100 percent respectively and Shehera (M) has the lowest.

## (vi) Brief Analysis of The Village Directory and Town Directory Data Based on Inset Tables 36 to 45

**Table 36: Distribution of Villages According to Availability of Different Amenities, 2011**

Sr. No.	Name of CD Block	Number of Inhabited Villages	Type of Amenity Available				
			Education*	Medical <sup>^</sup>	Drinking Water	Post Office <sup>#</sup>	Telephone <sup>**</sup>
1	2	3	4	5	6	7	8
1	0158-Khanpur	86	83 (96.51)	16 (18.60)	86 (100)	20 (23.26)	68 (79.07)
2	0159-Kadana	132	122 (92.42)	28 (21.21)	132 (100)	33 (25.00)	125 (94.70)
3	0160-Santrampur	152	143 (94.08)	67 (44.08)	152 (100)	33 (21.71)	152 (100)
4	0161-Lunawada	237	205 (86.50)	52 (21.94)	237 (100)	48 (20.25)	208 (87.76)
5	0162-Shehera	90	89 (98.89)	49 (54.44)	90 (100)	37 (41.11)	90 (100)
6	0163-Morwa (Hadaf)	51	51 (100)	41 (80.39)	51 (100)	25 (49.02)	51 (100)
7	0164-Godhra	113	113 (100)	58 (51.33)	113 (100)	34 (30.09)	113 (100)
8	0165-Kalol	67	66 (98.51)	41 (61.19)	67 (100)	27 (40.30)	67 (100)
9	0166-Ghoghamba	95	93 (97.89)	51 (53.68)	95 (100)	48 (50.53)	95 (100)
10	0167-Halol	120	113 (94.17)	39 (32.50)	120 (100)	33 (27.50)	119 (99.17)
11	0168-Jambughoda	55	49 (89.09)	13 (23.64)	55 (100)	16 (29.09)	53 (96.36)
<b>Total</b>		<b>1198</b>	<b>1127 (94.07)</b>	<b>455 (37.98)</b>	<b>1198 (100)</b>	<b>354 (29.55)</b>	<b>1141 (95.24)</b>

Sr. No.	Name of CD Block	Type of Amenity Available				
		Transport Communications <sup>\$</sup>	Banks <sup>@</sup>	Agricultural Credit Societies	Approach By Pucca Road	Power Supply
1	2	9	10	11	12	13
1	0158-Khanpur	85 (98.84)	5 (5.81)	4 (4.65)	86 (100)	86 (100)
2	0159-Kadana	132 (100)	3 (2.27)	8 (6.06)	123 (93.18)	131 (99.24)
3	0160-Santrampur	148 (97.37)	4 (2.63)	5 (3.29)	146 (96.05)	152 (100)
4	0161-Lunawada	234 (98.73)	14 (5.91)	32 (13.50)	215 (90.72)	237 (100)
5	0162-Shehera	89 (98.89)	7 (7.78)	19 (21.11)	88 (97.78)	90 (100)
6	0163-Morwa (Hadaf)	50 (98.04)	4 (7.84)	12 (23.53)	51 (100)	51 (100)
7	0164-Godhra	113 (100)	9 (7.96)	44 (38.94)	106 (93.81)	113 (100)
8	0165-Kalol	67 (100)	8 (11.94)	1 (1.49)	66 (98.51)	67 (100)
9	0166-Ghoghamba	90 (94.74)	4 (4.21)	53 (55.79)	92 (96.84)	95 (100)
10	0167-Halol	114 (95)	6 (5.00)	11 (9.17)	114 (95.00)	120 (100)
11	0168-Jambughoda	49 (89.09)	3 (5.45)	5 (9.09)	46 (83.64)	55 (100)
<b>Total</b>		<b>1171 (97.75)</b>	<b>67 (5.59)</b>	<b>194 (16.19)</b>	<b>1133 (94.57)</b>	<b>1197 (99.92)</b>

Note: \* Education includes all education facilities.

<sup>^</sup> Medical includes all medical facilities.

<sup>#</sup> Post office includes post office, telegraph office and Post and telegraph office.

<sup>\$</sup> Transport communication includes bus service, rail facility and navigable waterways.

<sup>@</sup> Bank includes Commercial Bank and Cooperative Bank.

<sup>\*\*</sup> Telephone includes Telephone PCO and Mobile.

Percentage are given in brackets.

Table 36 given above shows the CD Block (Rural) wise distribution of villages according to the availability of different amenities such as education, medical, improved drinking water, post office, telephone, transport communication, banks, agricultural credit societies, pucca road connectivity and power supply. Out of 1,198 inhabited villages in the district, 1,127 (94.07%) villages have educational facility. Medical facilities are available in 455 (37.98%) villages of the total inhabited villages. All 1,198 (100%) inhabited villages of the district have any kind of drinking water facility like tap, well, a hand pump, a tube well, etc. 354 (29.55%) villages have post office. Telephone facility has reached to all the villages and 1,171 (97.75%) villages of the district are connected with the transport facility. Agricultural credit societies are available in 194 (16.19%) villages. Only 67 (5.59%) villages have banking

facility, 1,133 (94.57%) villages are linked by pucca roads and all villages of the district have power supply.

**Table 37: Number and Percentage of Rural Population Served by Different Amenities, 2011**

Sr. No.	Name of CD Block	Total Population of Inhabited Villages	Type of Amenity Available				
			Education*	Medical <sup>^</sup>	Drinking Water	Post Office <sup>#</sup>	Telephone**
1	2	3	4	5	6	7	8
1	0158-Khanpur	96041	95260 (99.19)	39823 (41.46)	96041 (100)	43779 (45.58)	85310 (88.83)
2	0159-Kadana	129545	125810 (97.12)	58185 (44.91)	129545 (100)	59856 (46.20)	125831 (97.13)
3	0160-Santrampur	246229	242710 (98.57)	176814 (71.81)	246229 (100)	98076 (39.83)	246229 (100)
4	0161-Lunawada	220274	212057 (96.27)	90143 (40.92)	220274 (100)	91095 (41.36)	201150 (91.32)
5	0162-Shehera	258384	253745 (98.20)	188423 (72.92)	258384 (100)	152357 (58.97)	258384 (100)
6	0163-Morwa (Hadaf)	186920	186920 (100)	170050 (90.97)	186920 (100)	127587 (68.26)	186920 (100)
7	0164-Godhra	300080	300080 (100)	220911 (73.62)	300080 (100)	147761 (49.24)	300080 (100)
8	0165-Kalol	183839	182917 (99.50)	144777 (78.75)	183839 (100)	116855 (63.56)	183839 (100)
9	0166-Ghoghamba	218467	217799 (99.69)	166382 (76.16)	218467 (100)	135904 (62.21)	218467 (100)
10	0167-Halol	173694	171665 (98.83)	98517 (56.72)	173694 (100)	88116 (50.73)	173636 (99.97)
11	0168-Jambughoda	42476	40893 (96.27)	15400 (36.26)	42476 (100)	16419 (38.65)	41645 (98.04)
<b>Total</b>		<b>2055949</b>	<b>2029856 (98.73)</b>	<b>1369425 (66.61)</b>	<b>2055949 (100)</b>	<b>1077805 (52.42)</b>	<b>2021491 (98.32)</b>

Sr. No.	Name of CD Block	Type of Amenity Available				
		Transport Communications <sup>\$</sup>	Banks <sup>@</sup>	Agricultural Credit Societies	Approach By Pucca Road	Power Supply
1	2	9	10	11	12	13
1	0158-Khanpur	95509 (99.45)	13364 (13.91)	10953 (11.40)	96041 (100)	96041 (100)
2	0159-Kadana	129545 (100)	7934 (6.12)	20990 (16.20)	124781 (96.32)	129315 (99.82)
3	0160-Santrampur	244779 (99.41)	13190 (5.36)	24762 (10.06)	244918 (99.47)	246229 (100)
4	0161-Lunawada	219369 (99.59)	26649 (12.10)	63214 (28.70)	208559 (94.68)	220274 (100)
5	0162-Shehera	257938 (99.83)	35768 (13.84)	79511 (30.77)	255383 (98.84)	258384 (100)
6	0163-Morwa (Hadaf)	186538 (99.80)	24945 (13.35)	74528 (39.87)	186920 (100)	186920 (100)
7	0164-Godhra	300080 (100)	48934 (16.31)	175340 (58.43)	289956 (96.63)	300080 (100)
8	0165-Kalol	183839 (100)	47485 (25.83)	11995 (6.52)	180613 (98.25)	183839 (100)
9	0166-Ghoghamba	211885 (96.99)	14773 (6.76)	146681 (67.14)	215952 (98.85)	218467 (100)
10	0167-Halol	169216 (97.42)	25545 (14.71)	26290 (15.14)	170835 (98.35)	173694 (100)
11	0168-Jambughoda	39437 (92.85)	6225 (14.66)	6176 (14.54)	37856 (89.12)	42476 (100)
<b>Total</b>		<b>2038135 (99.13)</b>	<b>264812 (12.88)</b>	<b>640440 (31.15)</b>	<b>2011814 (97.85)</b>	<b>2055719 (99.99)</b>

Note: \* Education includes all education facilities.  
<sup>^</sup> Medical includes all medical facilities.  
<sup>#</sup> Post office includes post office, telegraph office and Post and telegraph office.  
<sup>\$</sup> Transport communication includes bus service, rail facility and navigable waterways.  
<sup>@</sup> Bank includes Commercial Bank and Cooperative Bank.  
<sup>\*\*</sup> Telephone includes Telephone, PCO and Mobile.  
 Percentage are given in brackets.

Table 37 gives the details about the number and percentage of rural population served by different amenities. Out of total population of 20,55,949 persons in the district, 20,29,856 (98.73%) persons have educational facility. 13,69,425 (66.61%) population has medical facilities and all the persons have the facilities of drinking water. Post office facilities are available to 10,77,805 (52.42%) population. Telephone facility has reached to all the

population and 20,38,135(99.13%) population of the district have transport communication facility. Banking facilities are available to 2,64,812(12.88%) population of the district. 6,40,440(31.15%) of the population have the facility of agricultural credit societies, 20,11,814(97.85%) population have been provided pucca roads facility. Power supply is available to all rural population in the district.

So, from above analysis, we can say that villages have facilities like education, drinking water, telephone, transport communications, pucca road and power supply are satisfactory. But facilities like medical, post-office, banks and agricultural credit societies are not enough or satisfactory.

**Table 38: Distribution of Villages Not Having Certain Amenities, Arranged by Distance Ranges from the Places Where These are Available, 2011**

Village Not Having The Amenity of	Distance Range of Place from The Villages Where The Amenity is Available			Total (Col. 2-4)
	Less Than 5 Kilometers	5-10 Kilometers	10+ Kilometers	
1	2	3	4	5
1. Education:-				
(A) Primary School	51	22	6	79
(B) Middle School	0	0	0	0
(C) Degree College	62	164	966	1192
2. Medical:-				
(A) Hospital	127	378	688	1193
(B) PHC	357	581	194	1132
3. Post Office-	844	0	0	844
4. Telephone	5	26	26	57
5. Bus Service	5	10	12	27
6. Bank:-				
(A) Commercial Bank	198	384	552	1134
(B) Co-operative Bank	209	469	500	1178
7. Agricultural Credit Societies	321	421	262	1004

**Degree College** includes Art, Engineering and Medicine

**Hospital** includes Allopathic & Alternative Medicine

**Post office** includes post office, telegraph office and post & telegraph office

**Telephone** includes Telephone, PCO and mobiles

**Bus** includes private and public

There is no Concept of **Middle School** in Gujarat

Table 38 shows that different types of amenity not available to the villages, here we observe 79 villages do not have primary school facility in which 51 villages have this facility within 5 km radius, 22 village have this facility within 5 to 10 km and 6 villages have this facility at 10 km and above distance. 1,192 villages do not have degree college facility, out of this 966 villages have degree college in radius of more than 10 km, 62 villages have this facility within 5 km radius and 164 villages have this facility within 5 to 10 km area.

Medical facility is one of the most important facility for people. Here we can see the most of the villages are far away from the hospital located. Out of 1,193 villages, 688 villages have this facility at more than 10 km radius, 127 villages having hospital within 5 km radius and 378 villages having hospital within 5 to 10 km range. In case of public health center; it is not available in 1132 villages, out of which 357 villages have PHC facility within 5 km radius, 581 villages have it within 5 to 10 km radius and 194 villages have at more than 10 km radius.

Post office is not available in 844 villages, but all these villages have this facility within 5 km radius. Bus service is not available in 27 villages, out of which 10 villages and 12 villages

have this facility within 5 to 10 km and more than 10 km radius respectively and 5 villages within 5 km.

Commercial banking facility is not available to 1,134 villages in which 198 villages have banking facility within 5 km radius, 384 villages have banking facility within 5 to 10 km radius and 552 villages have banking facility available at more than 10 km radius, while co-operative banking facility is not available in 1,178 villages in which 209 villages have banking facility within 5 km radius, 469 villages have banking facility within 5 to 10 km radius and 500 villages have banking facility available at more than 10 km radius.

Agriculture credit societies are not available to 1,004 villages in which 321 villages have that facility within 5 km radius and 421 and 262 villages have that facility within 5 to 10 km and more than 10 km radius respectively.

**Table 39: Distribution of Villages According to the Distance from The Nearest Statutory Town and Availability of Different Amenities, 2011**

Distance Range from The Nearest Statutory Town (In Kilometers)	Number\ Percentage	Number of Inhabited Villages In Each Range	Type of Amenity Available			
			Education *	Medical ^	Post Office#	Telephone**
1	2	3	4	5	6	7
Less than 5	Number	77	70	23	12	75
	Percentage		90.91	29.87	15.58	97.4
5 - 15	Number	473	446	184	137	445
	Percentage		94.29	38.90	28.96	94.08
16- 50	Number	636	600	241	199	610
	Percentage		94.34	37.89	31.29	95.91
51+	Number	12	11	7	6	11
	Percentage		91.67	58.33	50.00	91.67
Unspecified	Number	0	0	0	0	0
	Percentage		0	0	0	0
<b>Total</b>	<b>Number</b>	<b>1198</b>	<b>1127</b>	<b>455</b>	<b>354</b>	<b>1141</b>
	<b>Percentage</b>		<b>94.07</b>	<b>37.98</b>	<b>29.55</b>	<b>95.24</b>

Distance Range from the nearest Statutory Town (In Kilometers)	Number\ Percentage	Number of Inhabited Villages in Each Range	Type of amenity available			
			Transport Communications\$	Banks®	Agricultural Credit Societies	Approach by Pucca Road
1	2	3	8	9	10	11
Less than 5	Number	77	75	2	6	75
	Percentage		97.40	2.60	7.79	97.40
5 - 15	Number	473	464	31	59	446
	Percentage		98.10	6.55	12.47	94.29
16- 50	Number	636	620	34	127	601
	Percentage		97.48	5.35	19.97	94.50
51+	Number	12	12	0	2	11
	Percentage		100	0	16.67	91.67
Unspecified	Number	0	0	0	0	0
	Percentage		0	0	0	0
<b>Total</b>	<b>Number</b>	<b>1198</b>	<b>1171</b>	<b>67</b>	<b>194</b>	<b>1133</b>
	<b>Percentage</b>		<b>97.75</b>	<b>5.59</b>	<b>16.19</b>	<b>94.57</b>

Note: \* Education includes all education facilities.

^ Medical includes all medical facilities.

# Post office includes post office, telegraph office and Post and telegraph office.

\$ Transport communication includes bus service, railway facility and navigable waterways.

@ Bank includes Commercial Bank and Cooperative Bank.

\*\* Telephone includes Telephone, PCO and Mobile.

Table 39 shows the distribution of villages according to four ranges of the distance from the nearest statutory town along with number of villages and availability of different amenities. Out of 1,198 inhabited villages, 77 villages that are at a distance of less than 5 km from the nearest town in which 70 villages have educational facility, 23 villages have medical facility, 12 villages have post office, 75 villages have telephone and transport communications facility, only 2 village in this range have Banking facility, 6 villages having facility of Agriculture credit Society and 75 villages have pucca road facilities. Out of total of 1,198 villages, 473 villages are situated at the distance of 5 km to 15 km from the statutory towns. Of these 473 villages, 446 the villages having educational facilities, 184 villages are having medical facility, 137 villages are having post office, 445 villages have telephone facility, 464 villages have transport and communication facility, 31 villages have bank, 59 villages have facility of agricultural credit society and 446 villages linked by pucca road. Out of total village, 636 village are located at a distance of 16-50 km from the statutory town. Of these 636 village, 600 of the villages have education facility, 241 villages have Medical facility, 199 villages have post office facility, 610 villages have Telephone facility, 620 villages have Transport Communications facility, only 34 villages in this range have Bank facility, 127 villages have facility of Agricultural Credit Societies and 601 villages linked by Pucca roads facility. As many as only 12 Village is located at a distance of more than 51 km in which picture is same, in this range medical, post-office, banking and agriculture facility is not enough, while rest of facilities are fully acceptable.

Here we observe that Education, Telephone, Transport Communications and Pucca Road amenities are available in most of the villages. But in other hand rest of the facility are not enough in this district.

**Table 40: Distribution of Villages According To Population Range and Amenities Available, 2011**

Population Range	Number\ Percentage	Number of Inhabited Villages In Each Range	Type of Amenity Available				
			Education*	Medical <sup>^</sup>	Drinking Water	Post Office #	Telephone**
1	2	3	4	5	6	7	8
1-499	Number	285	220	19	285	14	248
	Percentage		77.19	6.67	100	4.91	87.02
500-999	Number	285	283	50	285	46	276
	Percentage		99.30	17.54	100	16.14	96.84
1000 - 1999	Number	264	262	101	264	81	256
	Percentage		99.24	38.26	100	30.68	96.97
2000 - 4999	Number	295	293	216	295	153	292
	Percentage		99.32	73.22	100	51.86	98.98
5000 - 9999	Number	63	63	63	63	55	63
	Percentage		100	100	100	87.30	100
10000 +	Number	6	6	6	6	5	6
	Percentage		100	100	100	83.33	100
<b>Total</b>	<b>Number</b>	<b>1198</b>	<b>1127</b>	<b>455</b>	<b>1198</b>	<b>354</b>	<b>1141</b>
	<b>Percentage</b>		<b>94.07</b>	<b>37.98</b>	<b>100</b>	<b>29.55</b>	<b>95.24</b>



Population Range	Number\ Percentage	Number of Inhabited Villages In Each Range	Type of Amenity Available				
			Transport Communications <sup>\$</sup>	Banks <sup>@</sup>	Agricultural Credit Societies	Approach By Pucca Road	Power Supply
1	2	3	9	10	11	12	13
1-499	Number	285	272	4	10	251	284
	Percentage		95.44	1.40	3.51	88.07	99.65
500-999	Number	285	274	6	17	268	285
	Percentage		96.14	2.11	5.96	94.04	100
1000 - 1999	Number	264	262	7	42	253	264
	Percentage		99.24	2.65	15.91	95.83	100
2000 - 4999	Number	295	294	30	89	292	295
	Percentage		99.66	10.17	30.17	98.98	100
5000 - 9999	Number	63	63	18	31	63	63
	Percentage		100	28.57	49.21	100	100
10000 +	Number	6	6	2	5	6	6
	Percentage		100	33.33	83.33	100	100
<b>Total</b>	<b>Number</b>	<b>1198</b>	<b>1171</b>	<b>67</b>	<b>194</b>	<b>1133</b>	<b>1197</b>
	<b>Percentage</b>		<b>97.75</b>	<b>5.59</b>	<b>16.19</b>	<b>94.57</b>	<b>99.92</b>

- Note: \* Education includes all education facilities.  
 ^ Medical includes all medical facilities.  
 # Post office includes post office, telegraph office and Post and telegraph office.  
 \$ Transport communication includes bus service, railway facility and navigable waterways.  
 @ Bank includes Commercial Bank and Cooperative Bank.  
 \*\* Telephone includes Telephone, PCO and Mobile.

Table 40 gives the distribution of villages according to different population ranges and amenities available. Out of 1198 villages, 6 villages having population of 10,000 and more in which all of the facilities are fully satisfied to all people except facilities of post office, bank and agriculture credit society. There are 63 villages in population range of 5,000 to 9,999 in which all facilities are acceptable except bank and agriculture credit society. Because here facility of bank is 28.57 percent and facility of agriculture credit society is 49.21 percent and rest of all facilities are more than 80 percent in this range. There are 295 villages in the population range of 2,000 to 4,999, all of which have all of the above facilities satisfactory except Bank facility which is 10.17 percent and agriculture credit society which is 30.17 percent. There are 285 villages in the population range of 1 to 499 persons. In that range amenities like medical, post-office, bank and agriculture credit societies not available to most of villages of this population range, rest of facilities are satisfactory.

Likewise if we can see the population in the range of 500 to 999 and 1,000 to 1,999, the picture is same, as in population range amenities like medical, post-office, bank and agriculture credit society are not much available in most of the villages in this population range.

**Table 41: Distribution of Villages According to Land Use, 2011**

Sr. No.	Name of CD Block	Number of Inhabited Villages	Total Area (In Hectares)	Percentage of Cultivable Area To Total Area	Percentage of Irrigated Area To Total Cultivable Area
1	2	3	4	5	6
1	0158-Khanpur	86	32245.43	53.48	8.88
2	0159-Kadana	132	41100.83	48.76	21.47
3	0160-Santrampur	152	56257.19	52.46	14.47
4	0161-Lunawada	237	59198.76	67.54	33.13
5	0162-Shehera	90	58744.01	54.84	15.44

Sr. No.	Name of CD Block	Number of Inhabited Villages	Total Area (In Hectares)	Percentage of Cultivable Area To Total Area	Percentage of Irrigated Area To Total Cultivable Area
1	2	3	4	5	6
6	0163-Morwa (Hadaf)	51	31926.00	63.79	37.57
7	0164-Godhra	113	72211.44	65.76	21.82
8	0165-Kalol	67	38981.70	70.88	35.75
9	0166-Ghoghamba	95	49986.98	64.51	19.14
10	0167-Halol	120	49005.39	62.54	17.42
11	0168-Jambughoda	55	12126.57	54.08	25.79
	<b>Total</b>	<b>1198</b>	<b>501784.30</b>	<b>60.57</b>	<b>22.84</b>

Note: Cultivable area= irrigated area + unirrigated area

Table 41 gives the details about CD Block (Rural) wise distribution of villages according to it also gives details of total area cultivable area available from the total area and area irrigated from the cultivable area available in the inhabited villages in the district. Cultivated area includes irrigated as well as unirrigated area. There are 1,198 inhabited villages in the district having a total area of 5,01,784.30 hectares. Of this, 60.57 percent area is cultivable and 22.84 percent of total cultivable area has irrigation facilities. Among the talukas, it is observable from the table irrigated area to total cultivable area of Morwa (Hadaf) taluka is 37.57 percent which is highest in all talukas and irrigated area to total cultivable area of Khanpur taluka is 8.88 percent which is lowest among all talukas. As many as percentage of cultivable area to total area of Kalol and Kadana talukas is 70.88 percent and 48.76 percent respectively which is highest and lowest among all talukas. In this district all the talukas irrigated area to total cultivable area are less than 40 percent, so it is essential to improve it.

**Table 42: Schools/ Colleges per 10,000 Population in Towns, 2011**

Sr. No.	Name of The Town	Type of Educational Institution (Approx. Numbers)				
		Primary	Middle	Secondary / Matriculation	Senior Secondary	College*
1	2	3	4	5	6	7
1	802582-Santrampur (M)	5	0	2	2	0
2	802583-Lunawada (M)	5	0	2	2	0
3	802584-Shehera (M)	5	0	1	1	0
4	802585-Godhra (M)	6	0	1	0	0
5	518647-Jafrabad (CT)	2	0	3	1	0
6	518648-Vavdi Bujarg (CT)	4	0	0	0	0
7	802586-Kalol (M + OG)	5	0	2	1	0
8	802587-Kalol (INA)	0	0	0	0	0
9	802588-Halol (M + OG)	3	0	2	1	0
	<b>Total District: Panch Mahals (484)</b>	<b>35 (4)</b>	<b>0</b>	<b>13 (1)</b>	<b>8 (1)</b>	<b>0</b>

Note: \* College includes Arts/ Science/ Commerce College (Degree Level and above)

There is no concept of Middle School in Gujarat.

Average data given into bracket.

Table 42 shows the availability of schools/colleges per 10,000 population in towns of Panch Mahals district. There are total 35 primary schools, 13 secondary schools and 8 senior secondary schools per 10,000 population in the district. In terms of average there are 4 primary school, 1 secondary school and 1 senior secondary school available per 10,000 population in district. In any towns of the district, there is no college facility available per 10,000 population. Among the all towns of the district, the availability of education institution per 10,000 population is the highest in Santrampur (M) and Lunawada (M) and lowest in Vavdi Bujarg (CT) town. While Kalol (INA) town has not any education facility per 10,000 population.

**Table 43: Number of Beds in Medical Institutions in Towns, 2011**

Sr. No.	Name of The Town	Number of Beds in Medical Institutions per 10,000 Population (Approx. Numbers)
1	2	3
1	802582-Santrampur (M)	35
2	802583-Lunawada (M)	14
3	802584-Shehera (M)	8
4	802585-Godhra (M)	16
5	518647-Jafrabad (CT)	0
6	518648-Vavdi Bujarg (CT)	45
7	802586-Kalol (M + OG)	31
8	802587-Kalol (INA)	0
9	802588-Halol (M + OG)	2
<b>Total District: Panch Mahals (484)</b>		<b>151 (15)</b>

Note: Average data given into bracket.

Table 43 gives the details about the number of beds in Medical Institutions per 10,000 population in each town of Panch Mahals district. On an average there are 17 beds and total 151 per 10,000 population in urban areas of the district. The highest number of beds i.e. 45 are in Vavdi Bujarg (CT), followed by Santrampur (M) with 35 beds, Kalol (M + OG) with 31 beds and the lowest in Halol (M + OG) with 2 beds. As many as there is no bed facilities in Jafrabad (CT) and Kalol (INA) per 10,000 population.

**Table 44: Proportion of Slum Population in Towns, 2011**

Sr. No.	Name of The Town Having Slum	Total Population	Slum Population	Percentage of Slum Population to Total Population
1	2	3	4	5
1	802586-Kalol (M + OG)	32084	7766	24.21
<b>Total</b>		<b>32084</b>	<b>7766</b>	<b>24.21</b>

As we can see in table 44 only Kalol (M + OG) has slum population and it 24.21 percent. In one hand it is good sign that only one town has slum population but if we can see the proportion of slum population to all population this town which is about 24 percent and it is essential to improve this figure and decrease it.

**Table 45: Most Important Commodity Manufactured in Towns, 2011**

Sr. No.	Name of The Town	Name of Three Most Important Commodities Manufactured
1	2	3
1	802582-Santrampur (M)	
2	802583-Lunawada (M)	Pvc Pipes, Handloom, Sesame Oil
3	802584-Shehera (M)	
4	802585-Godhra (M)	Wooden Work, Washing Shop, washing Powder, Plastic Bag
5	518647-Jafrabad (CT)	
6	518648-Vavdi Bujarg (CT)	Plastic Lead And Bag, Chemicals
7	802586-Kalol (M + OG)	Steel, Pesticides, Automobiles
8	802587-Kalol (INA)	Iron Products, Copper Products, Insecticide Medicine
9	802588-Halol (M + OG)	Plastic Articles, Medicines, Vehicle Sheets

Table 45 indicates the most important commodities manufactured and exported out of each town of the district. The most important commodities manufactured in the towns are Pvc Pipes, Handloom, Sesame Oil, Wooden Work, Washing Shop, Washing Powder, Plastic Bag, Chemicals, Steel, Pesticides, Automobiles, Iron Products, Copper Products, Insecticide Medicine, Plastic Articles, Medicines and Vehicle Sheets.

## (vii) Major Social and Cultural Events Natural and Administrative Developments and Significant Activities during the Decade

No significant development, social or cultural worth mentioning occurred during the decade. During British rule and after the independence of the country Panch Mahals district was constituting of five mahals namely Godhra, Halol, Kalol, Jhalod and Dohad. The state Government reconstituted erstwhile Panch Mahals district and two separate district Panch Mahals and Dohad came into existence from 2<sup>nd</sup> October, 1997. New Panch Mahals district has 11 talukas. Physical geography of the district is mostly stony and also the agriculture in the district is mostly dependent on the rain water, which lead to wide scale migration. After concerted efforts of the government agencies lift irrigation and farm pond schemes and check dams have proved beneficial to cultivators. Though Panch Mahals is not among the foremost industrial districts, Halol and Kalol towns have developed as industrial centers of the district. Various industries have developed in and around these towns.

The Panch Mahals district which is a mostly inhabited by Bhils and Barias in the rural areas was handicapped for many years in its cultural progress. The major portion of the nineteen century was a period of general backwardness and stagnation for the Panch Mahals district, as it was under the control of the Scindias who were not able to govern the said district property from district capital at Gwalior. There was hardly any safety for the life and property of the people and in the village at times. The people had to hide foodgrains in cow-dung to save them from the clutches of the Pindhars. Roads and communication were meagre.

### Bhavai and Ramlila



Another item of entertainment and festive is Bhavai, a kind of folk-drama performed at night, and having as its themes some religious or social anecdotes of moral and entertainment value. Rama-Lila, at a time when there was no organized theatre, the bhavai provided good diversion to village folk. Its usefulness lies in its spontaneity, its folk-lore and drama which the villagers easily follow and enjoy and in its inexpensive characters which brings entertainment to the very door-step of the village. After Independence efforts are, therefore, being made to revive and encourage the bhavai by the state aid as a form of popular entertainment by including it as one of the items of the annual drama festival organized in Gujarat.

### The Ras and Garba



Among the various cultural activities and forms of entertainment in vogue in this district, mention may be made of the folk-dance called rasda and garba which had their origin in certain religious observances of the people, and later came to be associated with social occasions as a form of recreation and merriment. Garba and ras are the generally played both by man and woman especially during the Navratri festival (the first nine days of the Hindu month of Ashvin) and are the commonest form of celebration in Gujarat. Garbi is generally played by males and is more vigorous and quicker in rhythm as compared with the garba, which is played by woman.

## Festivals

### The Diwali

Of all the numbers festivals celebration in the district, the most important and popular among the people is the Diwali, appropriately known as the queen of festivals. It is both the climax and commencement of the yearly cycle of festival, marking the close of the old year ushering in the New Year. Its celebration is, therefore spread over six consecutive days starting from the Ashvini Vadi 12, (Vagh Barash).

### The Makarsankranti

The day on which the sun enters the orbit of Makara (Capricorn) is called Makara Sankranti. On this day, Cows are worshipped in the morning and fed with boiled bajra or jowar known as Ghughri or Ethawa. Food grains are distributed to the poor and needy. The day has a special significance to the agriculturists, as by Makara Sankranti the kharif crops are ready and brought home. These are shared with others, as gift again is believed to earn great religious merit on this day. Grass is freely distributed to the village cattle. The young and old indulge in their favorite pastime of kite-flying.

### The Navratri

The Navratri or the festival of nine nights begins from the first day of Asvini and spreads over nine days. It is sacred to the Mother goddess, whose ten manifestations are described in Devi Mahatmya of the Markandeya Purana. The goddess is worshipped daily during these days and earthen pots pierced with numerous holes, containing a light called garba, are kept burning throughout the night and during the entire Navratri period. Prayer and garba in praise of the goddess are sung by devotees. On the ninth day of festival, the havan ceremony is performed and naivedya (food offering) offered to the goddess and its Prasad distributed.

### Fair



Fairs are generally associated with deities and religious observances. The total number of fairs reported in the district every year comes to 154. The congregation at these fairs varies according to the season and exigencies of agriculture operations. In the Month Chaitra of March, 64 fairs are held, out of them 48 fairs are held during Holi festivals. Fairs are held in reverence to Holi Mata, who attracts 76,300 devotees. Next in order, 39 fairs are dedicated to Lord Krishna, with a total congregation of 91,250 and 31 fairs are dedicated to Lord Shiva, with a total congregation of 1,14,900. Two fairs are dedicated to Muslim Pirs, with total congregation 3,500 persons. Other fairs are dedicated to Shri Rama, Hanuman, Bhathiji, Mataji, local heroes, local deities, Jain, etc. The fairs which deserve specific mention are the Chaitri Atham fair at the Pavagadh (Champaner) in Halol taluka and the Math-Kotal fair at Math-Kotal in the Santrampur taluka. Apart from the usual religious practices of having a dip in the holy waters of the river and reverence to the deity, cultural activities are also organized by the taluka development Block, which arrange seminars, cinema shows, lectures and exhibition for the visiting public, where posters depicting the development activities are also displayed.

### **The Chaitri Atham Fair at Pavagadh**

The fair is held on the bright eight or Havanashthmi of Chaitra, at the foot of the hill Pavagadh (Champaner) in Halol taluka. Nearly 4,000 to 5,000 people from all communities congregate, who first offer worship to the goddess on the hill and then enjoy at the fair. Numerous stalls are put up dealing in hot drinks, eatables, coconut, sugar-cane and toys. Merry-go-round, and giant wheels are also there for recreational purposes. At night, garba and ras devoted to Kalika Mata are arranged. Being religious in nature, it is believed by the attendants that Kalika Mata in disguise herself participated in garbs during Navratri in Chaitra. The fair lasts for three days. It is organized by the pujaris in co-operation with the village leaders and supervise by the district Panchayat officers. The sanitation arrangements are looked after by the District Panchayat. The place is linked by railways and bus services.

### **Nadhinath Fair at Math-Kotal**

The fair is held for three days from Magh Sud 14 to vad 14 at the twin village of Math and Kotal (Santrampur Taluka) on the northern bank of the river Mahi, very near to the place of its entry into Gujarat. The hilly and forest track in which the fair is held lies near the border of Gujarat and Rajasthan. Though popularly named after these two villages, the fair is also called Nadhinath fair, as it held at the temple of Nidhinath Mahadev. The side of the fair is in the riverbed to the east of the Temple in the limits of Kotal, 19 kms north of Santrampur, with which it is connected by bus service. The people residing in the area have great faith in Nadhunath Mahadev and take his manta for obtaining offspring, and their wishes realized, come to this fair for fulfilment of vows so taken, generally by breaking a coconut in the front of the entrance to the cave. Some people come here for the asthivisarjan ceremony of their relatives and immerse their ashes in the dhara or pool nearby. The puja of Mahadev is performed by the Gosains of Math village who also receives income of the temple. People also visit the fair by carts, boats and camels. Some come even on foot. The fair attraction about twenty-five to thirty thousand person in all. A bulk of the congregation at the fair comes from the adjoining adivasi areas. The fair is a visited by the adivasi of the Pancha Mahals and Kaira district as well as the Dungarpur and Banswara district of Rajasthan. Other castes residing in the area also come to the fair.

### (viii) Brief Description of Places of Religious, Historical or Archaeological Importance in Villages and Places of Tourist Interest in the Town of the District

**Name of Taluka: Khanpur**

**Name of Village: Lavana**

**Location Code: 517818**

Lavana is situated 20 kms north of Lunawada on the Lunawada- Pandarwada road. There is an ancient site known as Kaleshri-ni-nal with an old temple of Kaleshwari or Kaleshri Mata. The place is called so because of the nal or valley formed in the range of hills within which the Mata temple is situated. The temple appears to have been built between 10th and 11th century under the Chalukyas or Parmars of the Solanki period.

There are two structures of five-storied step-wells, now in ruins. They were constructed in the 13<sup>th</sup> or 14<sup>th</sup> century and are popularly known as Sasu ni Vav (mother-in law's step-well) and Vahu ni Vav (daughter-in-law's step-well). The temple in its present form bears a worn-out inscription on one of the balconies of the eastern window. The inscription records the date of the repairs carried out in Samvat 1605 (A.D. 1549) by the Rajput ruler of Lunawada. In the Kaleshwari Mata temple, the image of Mata is not there, but recently, an image of Shiv Natraj is installed. There is also an image of Goddess Mardasur Nandini installed in one wall in the sanctum sanctorum.

**Temple of Kaleshwari Mata**



**Name of Taluka: Halol**

**Name of Village: Champaner**

**Location Code: 518846**

Pavagadh is known for a famous Mahakali temple which draws thousands of pilgrims every day. The Pavagadh hill is situated in the Halol taluka of the district. Pavagadh is well-known as the strongest hill fortress of the ancient Gujarat. The fifth plateau is crowned by the famous Maha Kali temple. The Pavagadh hill covers about 42 kms in circumference. The distance from the foot of the hill to the Kalika Mata's temple on its highest peak is about 5 kms. Behind the gate on top of the slope above the cliffs, there follows a fortification line, ending on the west side in a building known as Sat Mahal. The Pavagadh is a holy place where pilgrims come in large numbers every day.

**Maha Kali Mata temple**





**Name of Taluka: Halol**  
**Name of Village: Champaner**  
**Location Code: 518846**

The area of this locality Champaner-Pavagadh Archaeological Park was inscribed by UNESCO as a World heritage site in 2004. There is a concentration of largely unexcavated archaeological, historic and living cultural heritage properties cradled in an impressive landscape which includes prehistoric (chalcolithic) sites, a hill fortress of an early Hindu capital and remains of the 16<sup>th</sup> century capital of the state of Gujarat. The site also includes, among other vestiges, fortifications, palaces, religious buildings, residential precincts, agricultural structures and water installations from the 8<sup>th</sup> to the 14<sup>th</sup> centuries. The Kalika Mata temple on top of the Pavagadh Hill is considered to be an important shrine, attracting large numbers of pilgrims throughout the year. The site is the only complete and unchanged Islamic pre-Mughal city. The city has been given a lot of attention by architect Karan Grover, who spent much time and effort in both trying to bring to restore and improve the condition of the city, but also help in the restoration of Indian heritage.

### Pavagadh Archaeological Park



**Name of Taluka: Halol**  
**Name of Village: Champaner**  
**Location Code: 518846**

Nagina Masjid (meaning 'Jewel Mosque') is a mosque in Champaner, Gujarat state, western India. It was built during the time of Mahmud Begada in the 15<sup>th</sup> century. The masjid is a large monument built on a high-rise plinth with a large open courtyard in front. The building was constructed of pure white stone. At the main entrance, the masjid is marked by minarets, which have intricate and elegant carvings; as in other masjids, like Kevada Masjid, it has floral designs in its niches. Three large domes rise over the main prayer hall with decorative columns and windows. The architecture also features a series of beautifully designed projecting corbels, a projecting cornice and decorated with geometric motifs both inside and outside at the platform level. The main prayer hall rises two stories and has a balcony.

### Nagina Masjid



**Name of Taluka: Godhra**  
**Name of Village: Tuwa**  
**Location Code: 518583**

It is known for the natural hot water springs containing sulphur. Many people visit the place for taking bath in the hot water. Near the spring there is an ancient Shiv temple. It is constructed according to the Orissa style in such a way that a part of the constructed portion can be replaced and readjusted without disturbing the other parts

### Hot Water Springs



of the structure. It is believed that the saint Sharbhang had lived here in an Ashram. Lord Ramchandrajji is also said to have stayed in this Ashram during his exile. The scattered ruins of the old construction are found near this place. The construction of the old ruined fort is distinguishable from the typically Gujarat pattern.

**Name of Taluka: Halol**

**Name of Village: Champaner**

**Location Code: 518846**

The Lakulish Temple is dedicated to Lord Shiva, located in Champaner. It is in 40 km distance to Godhra City. Lakulish Temple is geographically located at latitude 22° 27' 0" and longitude 72° 27' 0". It exists near the Chhashia Talav, which has got some attractive carvings representing several incarnations of Shiva such as Dakshinamurti, Ardhanarishvara and Kalyanasundaramurti.

Lakulish Temple is visited every year by a number of tourists because of immense religious importance. People offer their prayers to Lord Shiva with a lot of respect and devotion. The surroundings are so attractive that they serve as an ideal place for picnic as well.

**Lakulish Temple**



**Name of Taluka: Halol**

**Name of Village: Champaner**

**Location Code: 518846**

Pavagadh mountain peak, the highest plateau in the north soon valley is known as the Navalakhi valley. Reputed ancient building of the Mughal era here in the barn Navalakha gives a glimpse of the art of architecture. Navalakhi established a huge domed edge of the cliff above the seven continents of the T-shaped interi building used as a barn for storage of grain in ancient times, is believed to have.

**Navalakha Kothaar**



**Name of Taluka: Halol**

**Name of Village: Champaner**

**Location Code: 518846**

Khapra Zaveri Palace is another refined example of Sultanate architecture, which is situated on the way from the Champaner base to Machi. It is a spectacular view of the origin of River Vishwamitra, which can be seen from its top.

Khapra Zaveri Palace provides a spectacular view of the historical structure with scenic spots in its surroundings. It is

**Palace of Khapra Zaveri**



frequented by tourists who would like to spend great time pondering over the glorious days of the past.

**Name of Taluka: Halol**

**Name of Village: Champaner**

**Location Code: 518846**

Saat Kaman is a prominent structure situated on the verge of a hill on the southern tip of Champaner (Pavagadh). Saat Kaman means seven arches. However, there are only 6 arches that are currently in existence with the other one having demolished.

Saat Kaman is visited by many a tourist while going uphill from Champaner to Machi. The monument is constructed from yellow sandstone in arch form, which appears to be at a military wise crucial spot.

**Saat Kaman**



**Name of Taluka: Halol**

**Name of Village: Champaner**

**Location Code: 518846**

In Middle term Champaner, known as capital of Gujarat rulers of the king's palace Patai Raval is also marvelous Palace of this mountain. Further east of mancithi valley plains area called the "Hathiya Khin" and ancient palace of the King Raval Patai shows traditional vision. Separated by the beauty of nature is also scattered here.

The further east of Patai Rawal palace told the Bhadrakali Mataji Temple which was standing alone and Devotees and pilgrims have infinite believe on it. Getting there tough climb hills and went up to meet the devotees believe his impeachment.

**Palace of Patai Raval**



**Name of Taluka: Halol**

**Name of Village: Champaner**

**Location Code: 518846**

Shri Digambar Jain Siddha Kshetra Rajgrahi is hugely famous because it is a vital part of International Tourism Centre in the world. It is even the place that was visited by Gautam Buddha, the founder of Buddha Dharma (Religion) who toured the location so many times with his Sangha.

Shri Digambar Jain Siddha Kshetra Rajgrahi is the most popular Jain temples of Rajgir city. On hill tops around Rajgir, far in the distances people can see around 26 Jain Temples. They are difficult to reach for the untrained visitors, but make exciting trekking for those in form and are adventurous.

**Siddha Kshetra**



**Name of Taluka: Halol**  
**Name of Village: Champaner**  
**Location Code: 518846**

Sikandar Shah, ruler of Champaner who was assassinated by Imad-ul-Mulk, Khusqadam in 1526 AD, is buried here along with his two brothers. A beautiful stone structure with fluted domes, though simple, it is quite remarkable in its aesthetics and craftsmanship.

Sikandar Shah's Tomb belongs to Sikandar Shah, the last ruler of Champaner. It is a magnificent stone structure with fluted domes and remarkable aesthetics and craftsmanship. Sikandar Shah's brother Latifkhan and Nasirkhan were also buried in the same tomb. Sikandar Shah's, the last ruler of Champaner lies buried here. The Tomb is a historical monument, which also displays very attractive carvings with floral and geometrical patterns.

**Sikandar Shah's Tomb**



**Name of Taluka: Halol**  
**Name of Village: Champaner**  
**Location Code: 518846**

Dhabadungari Ekakshi temple is a beautiful spiritual center. Pavagadh in Halol highway going towards the middle of the road around the north side of the hill known as Dhabadungari brahmalina by Pujya Swamiji has been the spiritual center of the building. Shri Kedarnath Mahadev cave visitors Gaby sivalaya intended shape for ultimate peace and it is beautiful.

Dhabadungari to reach the top as far as graceful arches and beautiful steps shaped trail has made the place more pleasant. Public holidays and on festivals surrounding area coming here in the presence of hundreds of people flood the beautiful spiritual palace. The spiritual center of Swamiji many spiritual uplift walk leading to the presence of an active partner in the stands.

**Dhabadungari Ekakshi Temple**



**Name of Taluka: Jambughoda**  
**Name of Village: Jambughoda**  
**Location Code: 518967**

Antiquity Jambughoda itself was a rajvadu, which is now Jambughoda municipality. Jambughoda until 1920 in the village did not have any name. With two rows of shops and a small market (Hat) said. It is said that a British officer came to the market and he built with his horse jambu's trees. A horse brock rope and tear escaped. Which later was not found. The incident in the village called Jambughoda. The Jambughoda as a wildlife area Kadadema is iconic in terms of natural beauty.

**Jambughoda-Rajvi Mahel**



More rains in Jambughoda's forests area helps increase the natural beauty. Here dense forests and lush grove of wild animals, the birds are hardy living being. Zand Hanuman also attracts many pilgrims nearby Jambughoda. Others Jambughoda Heritage Palace as a royal palace, tourism has a prominent importance.

**Name of Taluka: Godhra**

**Name of Village: Tuwa**

**Location Code: 518583**

Shikar Madhi the top of the mountain range from the start of the ladder that leads Shivalaya. Bhima Chori name is also given as the Shivalaya. Tale of Pandava linked with this place. Monuments present there reflect architectural style of the 14<sup>th</sup> or 15<sup>th</sup> century. 3 monuments on the hill are most damaged.

### Bhima Chori



**Name of Taluka: Jambughoda**

**Name of Village: Jambughoda**

**Location Code: 518967**

Dhanpari is a well-stocked forest ecotourism site situated inside the Jambughoda Wildlife Sanctuary, inside the Panch Mahals District of Central Gujarat. The camp-site is surrounded by this magnificent forest which is home to a variety of flora and fauna. The plant species include teak, bamboo and other plants. The leopard is the top predator here and other animal species include the sloth bears, blue bulls, jackals, wild boars, four horned antelopes and a variety of reptiles.

### Dhanpari Eco Camp-site



The area has two water reservoirs, one at Kada and the other at Targol. The camp-site is near the Kada Dam and it's a beautiful site to visit with a picturesque location and it also has a forest rest house. Other sightseeing options are the Hanuman Temple which is 10 kms away from the campsite and also the Targol reservoir.

**Name of Taluka: Kadana**

**Name of Village: Kadana**

**Location Code: 517923**

Kadana Dam is an earthen and masonry dam on the Mahi River in Panch Mahals district of Gujarat. The dam was constructed between 1979 and 1989. The dam supports a pumped-storage hydroelectric power-station. The first two generators were commissioned in 1990, the second two in 1998. The first two generators commissioned, Stage I, are reversible Francis turbines that allow the power station to generate electricity during peak hours then pump it back into the reservoir during low demand hours such as night.

### Dam



### **(ix) Major Characteristics of the District Contribution of the District in the form of any Historical Figure Associated with the District**

The Panch Mahals district has large population of Bhils. They come out of the forests and now they can be seen near the village area. Their expertise in bow and arrow is still unchallenged. Most Bhils are black in complexion as they reside in jungles. The Bhils are basically a gentle community. The Bhil men and women are not timid in nature like some other tribes. They sing their folk songs of bravery and spirit. Living in hills and forests has brought considerable poverty to them. The Bhils use roots, maize and other similar type of corns in their food. Some Bhils live on chicken and duck too.

Traditional Bhil males wear a loin cloth in the form of a knickers. Put a piece of cloth on the shoulder and tie a turban. Some keep long hair tied in the turbans where they keep a comb, a piece of glass and a flint stone. Bhil women put on a petticoat with a cut from the front, which is tied at the back. The blouse has strings at the back side instead of buttons.

Adivasi women of Panch Mahals wear chain of beads. Toraniya, hansadi, sanklu around neck; nickel silver or silver Lodiya, vedla and medli in ears; patdi of kanthi, zeal, Godiva, Karwandi on wrists and fore arms. Whereas Gamit and Chaudhari Adivasi men wear silver chudiya or kandiyo in ears. Gamit women wear SER made of white stone around neck.

Ornaments enumerated above are traditionally inherited by folk people and even today with some modifications here or there in shape or size, they are in vogue in folk life thereby traditions have been maintained.

Adivasi men of Panch Mahals district with white turban on head and black blouse for torso and Bokani on face, dance with naked sword in their hand supported by Tal of Dhol. During Holi festival, Adivasi of Panch Mahals dance with a big Dhol.

Some strange customs are intertwined with the folk fairs and bear the peculiar names. For instance, Chaadiya Fair is held by Adivasis of Panch Mahals. In the fair, held soon after Holi, a wooden Chaadiyo is prepared with coconut head, eyes of clay dishes, and a turban over the head and clad in new clothes. The Chaadiyo is tied on the top of a tree and Adivasi women dance beneath the tree.

The person who climbs the tree is brought back to the ground by throwing stone on him by adivasi women but the one who successfully climbs the tree amid all these tortures is held victorious and dresses put on the Chaadiya are presented to that man and then women dance gay fully with play of dhol in praise of the victory.

On the second day of Holi, Chul melo (fair) is held in Panch Mahals. A rectangular ditch is made in which fire is lighted by burning babul tree wood. Adivasi men and women with coconut and pot of water in their hands would walk over the fire barefooted seven times. Thereafter, with hails to the fire they break coconut. It is the fact that they do not get burnt even though barefooted. Adivasis also take vows for this fire God for protection and welfare of their children and domestic animals.

Pavagadh is the gateway of Panch Mahals. It is the area of the tribal and the backward people. The government has taken special care for the development of the area. It has granted many concessions and offered subsidies to the new industries coming up in this area. As a result of it, Halol and Kalol near Pavagadh have turned into a virtual industrial estate. Dhabadungari,

a nearby place has a very nice temple. The locations of hilly areas around Halol provide a very good sight. A film studio at Halol has this added advantage. On the eastern side, the Rangpur Ashram, run by Mr. Harivallabh Parikh is busy with the activities for the upliftment of the local tribes.

It is well known as the strongest hill fortress of ancient Gujarat. The hill covers about 42 km in circumference. The distance from the foot of the hill to the Kalika Mata's temple on its higher peak, is about 5 km. On top of the slope above the cliffs, there follows a fortification line, ending in a building known as Sat Mahal. Among the other places worth visiting are the Makai Kothar Navlakha Kothar, the Maulia or the Muslim citadel on the top plateau, the palace of Khapra Zaveri, the Masjid in ruins near Machi, the three tanks, namely, Dudhia, Chhasia and the Telia tanks. An added attraction at the Pavagadh Hill is the ropeway or a cable car system between Machi village and the final climb.

### **(1) Chandrakant Sheth (1938)**

Chandrakant Sheth has contributed to the field of poetry, literary essays, drama, translation and criticism. He was born at Kalol in Panch Mahals district. He obtained his B.A. in 1959 and M.A. in 1961. He did his Ph.D. in 1979 from Gujarat Vidyapith. The subject of his thesis was "Umashanker, the creative laureate and critic".

He has been teaching in College and at Post Graduate level since 1961. He has also been the guide for the students of M.Phil. and Ph.D. He joined Mahadev Desai Samaj Vidyalaya at Gujarat Vidyapith as a Professor of Gujarati in 1985. He is active in almost all the activities in the field of literature.

His poetic creations include 'Pavan Ruperi', 'Ughadati Diwalo', 'Chandaliyani Gadi', 'Padghan', 'Pele Par', 'Shabda Surilo' etc. 'Swapna Pinjar' drama collection of essays 'Nand Samvedi' and 'Chahera Bhitari Chahera' and memoirs titled 'Dhoolmani Pagalio'. He has also given some good volumes of research and criticism. He has been awarded Ranjitram Chandrak and prize from Sahitya Academy of Delhi.

### **(2) Shri Ramanlal Desai (1892-1954)**

Shri Ramanlal Vasantlal Desai, (1892-1954) the eminent and popular novelist of Gujarat, was born in 1892 at Sinor in the Baroda district. He was a native of Kalol of Panch Mahals district. He got his M.A. degree in 1916 with Gujarati. Literature and Sociology were his favorite subjects. After completion of his studies, he joined the Baroda State service. Since 1917, he started writing articles in journals. His first drama 'Sanyukta' was published in 1920. Thereafter he wrote a social drama 'Shankit Hrudava' in 1925. His first novel 'Jayant' was published in 1925, and thereafter, his 'Shirish', 'Kokila', 'Purnima', 'Bansari', 'Gram Laxmi', 'Bharelo Agni' and other novels and short stories were published. A Raibahadur Hargovinddas Kantawala prize was awarded to him for his novel 'Divya Chakshu'. In 1932 'Gujarat Sahitya Sabha' awarded him Ranjitram Gold Medal for his works, which gave him a prominent and permanent place in the literary world of Gujarat. He was President of 'Pragatishil Sahitya Mandal' and also of the 'Baroda Sahitya Sabha' in 1937. His novels 'Kokila' and 'Divya Chakshu' and some other books were translated in Hindi, Marathi and in other Indian languages. Films based on his famous novels 'Kokila' and 'Purnima' were produced in Gujarati. Seventy books were published during his lifetime. A number of his books were also published posthumously.

### (3) Dr. Jayant Himatlal Pathak, (b.1920)

Dr. Jayant Himatlal Pathak, M.A., Ph.D., (b. 1920) belongs to Rajgadh, a small village of the Baria taluka. He is at present Director and professor of Gujarati literature in the M.T.B Arts College at Surat. He has published 'Marmar', 'Sanketa' and 'Vismaya' which are collection of his poems: and his poetry has made a distinct mark in Gujarati literature. He is also a good literary critic, and his 'Adhunik Kavita Pravah' and 'Alok' have been highly appreciated by students of literature. He has translated into Gujarati 'Stories from Chekhov', 'quiet Flows the Don' and 'A Tale of Two Cities'. He has been awarded medals for his critical ability in 'Adhunik Kavita Pravah' and his poems in 'Marmar'.

### (4) Shri Punjalal Dalwadi (1901)

Shri Punjalal Dalwadi was born in 1901 at Godhra. His family originally belonged to the Napa village of the Borsad taluka (Kaira district). After passing the Matriculation examination, he joined the Gujarat Collage at Ahmedabad. But could not complete his studies due to family circumstances. Thereafter, he began to compose devotional songs. He then stayed with the family of Shri Ambubhai Purani at Broach, where he devoted his energies to publishing the Gujarati translation of Maharashi Aurobindo's works. Thereafter from 1926, he went to Pondicherry and has since settled in the Arvind Ashram. His main contribution is to the poetic literature particularly devotional to 'Mataji' (Mother). And Moreover, he has translated into Gujarati several books of Shri Aurobindo and 'Mataji'. His first collection of poems under the title of 'Parijat' was published in 1938.

### (5) Shri Bapalal Garbaddas Vaidya (1896)

Shri Bapalal Garbaddas Vaidya was born in 1896 at Sansoli in the Kalol taluka of the district. After completion of his primary education at Sansoli, he went to Baroda for his secondary education. There he developed love for literature particularly Sanskrit. Shri Bapalal aspired to become a doctor, but due to illness, he had to leave Bombay. He became a part-time teacher in the Rashtriya Shala of Shri Chhotubhai Purani at Broach. Here along with his service, he started study of the Ayurveda under guidance of Vaidya Shri Amritlal Pattani of Zadeshwar Ayurveda Hospital. There he acquainted himself with practical knowledge of the Ayurveda. From Broach, along with Amritlal Pattani, he settled at Dhasa (Saurashtra) and started practice and research in the Ayurveda. Side by side, he was doing athletic activity and running a gymnasium. He came in contact with the eminent botanist, Jayakrishna Indrajai, who initiated him in the study of medicinal herbs in Kutch and Saurashtra. Thereafter, he started an Ayurvedic dispensary at Hansot in the Broach district, in the year 1941, he shifted to Broach and started a dispensary.

He took active part in the Satyagraha movements of 1930, 1932 and 1942. In 1946, he became he principal of the Nazar Ayurvedic Maha Vidhyalaya at Surat. He served in this institution for 19 years up to 1965. He was also an editor of the magazine 'Bhishag Bharti' for several years. His contribution to the Ayurvedic subjects is substantial as he has published the following books in Gujarati

1. Dincharya
2. Gujaratni Vanaspatio
3. Bhartiya Ras Shastra
4. Ayurvedama Vaijnanik Drasti
5. Nighantu Adarsh (Khand 1, 2)



Shri Bapalalbai was awarded Ranjitram Suvarna Chandrak for his outstanding work in the field of Ayurvedic literature in the year 1965.

Shri Vaidya also took active part in a number of associations connected with the Ayurveda and also was attached to a number of universities. In the year 1948. He was President of the Gujarat-Kutch- Kathiawad Vaidya Sammelan. He was President of the Committee on the Standard Herbs and Drugs (Bombay State), a member of the “Board of Ayurvedic Research”, a member of the Faculty and Board of the Ayurvedic and Unani Tibbi systems of Medicine. He was also a dean of Ayurveda Faculty, Gujarat University, and a member of Committee of the Sheth Ujamshi Pitamber Ayurveda Research Unit of M. S. University of Baroda. He was a member of the post-graduate Institute of Medical Science of the Piloni Pharmaceutical Congress (Ayurveda Section). Lastly, he was attached to a number of universities and Medical colleges at Gwalior, Indore, Poona and Banaras.

#### **(6) Shri Ramchandra Damodar Shukla (b. 8-7-1905)**

Shri Ramchandra Damodar Shukla, M.A., LL.B., (b. 8-7-1905) who belongs to Shehera, had his higher education at Ahmedabad in the Gujarat College. His Critical article published in the magazine the ‘Sahitya’ in 1924 on Shri Kanaiyalal Munshi’s novel ‘Patanni Prabhuta’ wherein Munshi’s reliance on the novels of Alexander Dumas was revealed, brought him into light, in 1924, he published his ‘Switzerland ni Swatantrata’ based on Schiller’s William Tell’, He edited critical essays on the elements of the short story and the history of the short story ‘Navalika Sangraha’ in two parts (1928 and 1932). His book ‘Gujarati Sahitya nu Manan ane Vivechan’ containing critical essays including the history of the Gujarati novel was published in 1936. His book ‘Pashchimni Kalakrutio’ containing translations of French and Russian short stories and translation of Galsworthy’s drama ‘mob’ were also published in 1936.

#### **(7) Dr. Indravadan Kashinath Dave**

Dr. Indravadan Kashinath Dave, M.A., Ph.D., is at present, the Principal of Jambusar Arts College. His thesis on the life and literary works of the poet ‘Kalapi’, has been published by the Gujarat University in 1969. It is a scholarly study of the life and literature of ‘Kalapi’, He belongs to village Shehera which ranks with Rajgadhd and Godhra in Giving birth to authors and learned scholars.

#### **(8) Shri Shivshanker Pranshaker Shukla (b. 1908)**

Shri Shivshanker Pranshaker Shukla (b. 1908) belongs to Godhra, and was for a long time associated with the Gujarat Vidhyapith, where he took part in the compilation of the ‘Jodni Kosh’ with Shri Maganbhai Prabhudas Desai. He has published some translations, and is at present working as a librarian in the Majur Mahajan office at Ahmedabad.

#### **(9) Shri Ramanlal Himatlal Pathak (b. 30<sup>th</sup> June, 1922)**

Shri Ramanlal Himatlal Pathak, B. A. (b. 30<sup>th</sup> June, 1922) is the younger brother of Dr. Jayant H. Pathak, and belongs to Rajgadhd village, which has the honour of giving three authors to the Gujarati literature. He is a journalist. He translated ‘Tokyo thi-Imphal’ a book on history in 1947. He published ‘Sabse Unchi Prem Sagai’, a collection of short stories in 1956.

#### **(10) Govindprasad Mansukhram Pathak (b. 1912)**

Govindprasad Mansukhram Pathak (b. 1912) was a Sub-editor of the ‘Gujarat Samachar’ a daily newspaper of Ahmedabad for some years. His one-act plays ‘Kurkuria’ and

'Sudhaben secretary' were published in 'Kumar' and other magazines. His translation of an English short story 'Kuva Kanthe' was published in the 'Manasi'. He was translated 'Silver – Box' and 'Justice', the dramas of John Galsworthy, which await publication. He belonged to Shehera and was a promising young man with a flowing style, but met with a premature death in 1942.

### **(11) Shri Wamanrao Sitaram Mukadam**

Shri Wamanrao Sitaram Mukadam was a prominent Congress leader of Panch Mahals, and had taken a leading part in the political awakening of the district. He was one of the main organizers of the first Gujarat Political Conference held at Godhra in 1917 under the guidance of Gandhiji. He courted Jail several times in the freedom struggle and was a member of the Bombay Legislative Assembly. He published the 'Life of Shivaji' and translated the Marathi drama 'Ekach Pyala' into Gujarati. He was the editor of the weekly, the 'Veer Garjana' which greatly influenced the people.

## (x) Scope of Village Directory and Town Directory

As mentioned earlier, the District Census Handbook is brought out in two parts-Part A and Part B separately. Part-B covers Village and Town wise Primary Census Abstract (PCA) data of 2011 Census along with Housing Amenities data whereas Part-A covers Village and Town Directory data. The scope of Village Directory and Town Directory is discussed below.

### Scope of Village Directory

For the census work, the villages in the district have been arranged taluka wise (C.D. block wise) and within the taluka (C.D. block), they are shown location code wise. Each village is assigned a location code number for the purpose of identification. In 2011 Census, all the villages have been given unique 6 digits code number, which will remain constant across the census, and shall make it easy to do comparative study. The village code of 6 digits has been used continuous code within India. Range of 000001-799999 has been kept for villages. The Village Directory information, a map and alphabetical list of village for each taluka (C.D. block) is given in Part-A. Village Directory contains the non-census data of each village. It gives the village wise basic information relating to infrastructure and amenities available in the sphere of education, medical, drinking water, power supply, post and telegraph, communications, approach road to village and distribution of land use area. In addition it contains information about total area of each village, total population and number of households and the nearest town and its distance from the village. The information on number of households and total population has been included with a view to examine the correlation of amenities with the number of households and population they serve. If an amenity is not in existence in the refer rant village, the distance in broad ranges from the nearest place along with name, where the amenity is available is given. The broad range with code **a.** for (<5 kms), **b.** for (5-10 kms) and **c.** for (10+ kms). Some additional information has been added viz. (1) Pre. Primary School (2) Management Institute (3) Polytechnic (4) Special School for Disable (5) Veterinary Hospital (6) Mobile Health Clinic (7) Traditional Practitioners and Faith Healers (8) Medicine Shop (9) Type of drainage connectivity for waste water outlet (10) Total Sanitation Campaign (TSC) (11) Rural Sanitary Mart/Rural Hardware outlet (12) Rural Production Centers (13) Solid and Liquid Waste Management (14) Village PIN Code (15) Public Call Office/Mobile (16) Mobile Phone Coverage (17) Internet Cafes/Common Service Center (18) Private Courier Facility (19) Auto/Modified Autos (20) Taxis (21) Vans (22) Tractors used for Transport (23) Cycle Pulled Rickshaws (Manual Driven) (24) Cycle Pulled Rickshaws (Machine Driven) (25) Carts Driven by Animals (26) National Highway (27) State Highway (28) Major District Roads (29) Other District Roads (30) Water Bound Macadam (31) ATM facility (32) Self Help Group (33) Public Distribution System (34) Mandis/Regular Market (35) Weekly Haat (36) Agricultural Marketing Society (37) Nutrition Centre (38) Accredited Social Health Activist (ASHA) (39) Community Centre with/without TV (40) Public Library (41) Public Reading Room (42) Polling Station (43) Birth and Death Registration office (44) Agricultural Product and (45) Handicrafts Products. Seven information has not been collected this time, i.e., (1) Community Health Worker (2) Telegraph Office (3) Non Agricultural Credit Societies (4) Other Credit Societies (5) Navigable water way other than river or canal (6) Income and Expenditure of the village and (7) Import, Export most important commodities.

<b>Appendix-I</b>	Summary showing total number of villages having educational, medical and other amenities in villages – C.D. Block level.
<b>Appendix-I A</b>	Villages by number of primary schools.
<b>Appendix-I B</b>	Villages by primary, middle and secondary schools.
<b>Appendix-I C</b>	Villages with different sources of drinking water facilities available.
<b>Appendix-II</b>	Villages with 5,000 and above population which do not have one or more amenities available.
<b>Appendix-III</b>	Land utilization data in respect of Census Towns.
<b>Appendix-IV</b>	C.D. Block wise list of inhabited villages where no amenity other than drinking water facility is available.
<b>Appendix-V</b>	Summary showing number of villages not having scheduled castes population.
<b>Appendix-VI</b>	Summary showing number of villages not having scheduled tribes population.
<b>Appendix-VII A</b>	List of villages according to the proportion of the scheduled castes to the total population by ranges.
<b>Appendix-VII B</b>	List of villages according to the proportion of the scheduled tribes to the total population by ranges.

## Scope of Town Directory

Town Directory covers the non-census data for each town. It presents important and useful information like civic and other amenities available in all the towns of the district. The information in Town Directory is covered in following seven statements, viz., statement I to VII. The statement used in the current 2011 Census at most identical to the preceding 2001 Census. The details of Town Directory statement are given below in brief.

- (I) Statement I - Status and Growth history
- (II) Statement II - Physical aspects and location of towns, 2009
- (III) Statement III - Civic and other amenities, 2009
- (IV) Statement IV –Medical facilities, 2009
- (V) Statement V- Educational, recreational and cultural facilities, 2009
- (VI) Statement VI - Industry and banking, 2009
- (VII) Statement VII - Civic and other amenities in slums, 2009
- (Appendix) Towns showing their outgrowth with population

In all the statements the towns are arranged in the alphabetical order within the district. The details of these statements are given in the analytical portion of the Town Directory. One statement-III Municipal Finance deleted and statement-V Medical, Educational, Recreation and Cultural Facilities divide in above two statement-IV and statement-V.

---

---

# Village and Town Directory

---

---



## Brief Note on Village and Town Directory

### Village Directory 2011 Census

The “Village Directory” is one of the traditional compilations of the Census. It gives the list of villages, their location numbers, their area, population, number of households, amenities such as educational, medical, drinking water, post and telegraph, commercial and co-operative banks, agricultural non-agricultural and other credit societies, recreational and cultural facilities, communication, approach to village, nearest town with a distance, power supply availability of newspaper and magazines, most important commodity manufactured and land use of each village.

The Village Directory is being compiled for both inhabited and un-inhabited villages. In the village directory both private and government facilities/institutions have been given. In case of un-inhabited /depopulated villages, the location code number, name and area of the village is being given universally in Village Directory and Village PCA. The columns relating to the amenities and land use pattern, etc. being left blank and it will be noted against the name of the village that it is un-inhabited/depopulated. The Appendices to Village Directory and Inset Tables based on village Directory data are also prepared for inhabited villages.

In the Village Directory format for 2011 Census there are 122 columns and the details thereon are as follows:

#### **Columns 1: Serial Number**

Self-explanatory. All the villages within the CD block are presented serially in the ascending order of their location code number.

#### **Columns 2: Name of village**

Self-explanatory. The name of the villages is shown against this column. This also includes the forest and uninhabited villages.

#### **Columns 3: Location Code Number of village**

The location code number of the villages is shown against this column.

#### **Columns 4: Area of the Village**

The area of the villages has been given in hectares.

#### **Column 5: Total Population**

The total population of the village as per 2011 Census has been given against this column.

#### **Column 6: Number of Households**

The number of households as per 2011 Census has been given in this column.

#### **Amenities**

The availability of different infrastructural amenities such as education, medical, drinking water, post, telegraph, banks, credit societies, recreation and cultural facilities, communication, power, etc. in each village have been given in the Village Directory.

Wherever the amenities are not available in the village, the distance range code viz; 'a' for <5 kms, 'b' for 5-10 kms and 'c' for 10+ kms of the nearest where facility is available is given. Column wise details are given below.

### **Columns No. 7 – 20 Educational Facilities**

All the different educational facilities available in the village have been given under these columns. Nursery/LKG/UKG classes are included in Pre-Primary Schools, Classes up to class V included in Primary School; Classes from VI to VIII are included in the Middle School. However in Gujarat, there is no concept of Middle School. Classes up to VIII are treated as Primary School. Classes from IX and X included in Secondary School. Classes from XI and XII are included in Senior Secondary School. In case of composite schools like Middle School with Primary School or Secondary School with Middle School, these are also included in the number of Primary and Middle Schools, respectively. The information on the entire educational institutes is given under these columns.

### **Columns No. 21 to 38 - Medical Facilities**

All the different medical facilities available in the village have been given under these columns.

### **Columns No. 39 to 46 -Drinking Water**

The information on availability of various types of the Drinking water facility within the village has been given under these columns.

### **Columns No. 47 to 50 – Availability of Toilet and Others**

The information on availability of Toilet and Bio-Gas etc. available in the village has been given under these columns.

### **Columns No. 51 to 67 Communication (Post & Telegraph and Transport)**

The information on Communication and Post Office, Sub-Post Office and Telegraph Office, Village PIN Code number, Phone-Landlines, Mobile Phone, Private Courier Facility, Internet Café, etc.; available in the village has been given under these columns. The information on all various transport facilities whether public/private transport like Bus, Railway Station, or Navigable waterways, Taxi, Van, Tractors etc. available in the village has also been given under these columns.

### **Columns No. 68 to 79 – Village Connected to Highways, Village Roads, Banks and Credit Societies**

The information on all roads connected to village has been given under these columns. These include National Highway, State Highway, District Roads and Other District Roads connected to the village, pucca roads, kuchcha Roads, Water Bounded Macadam Roads, Navigable Water Ways and Foot Paths has been given under these columns. Further, the information on availability of Banks, ATM and Agricultural Credit Societies in the village has been given under these columns.

### **Column No. 80 to 97 Miscellaneous Facilities**

The information on various miscellaneous facilities available in the village has been given under these columns. These includes Self -Help Group, Public Distribution Shop (PDS), Mandi/Regular Market, Weekly Haat, Agricultural Marketing Society, Nutrition



Centre (ICDS), Anganwadi Centre, ASHA, Community Centre, Sports Fields, Sports Club/Recreation Centre, Cinema/Video Halls, Public Library, Public Reading Room, News Paper Supply, Assembly Polling Station, Birth and Death Registration Office.

### **Columns No. 98 to 101 – Electricity**

Availability of Power Supply in the village, whatever may be the form of its use has been given in these columns. These include Electricity for Domestic Use, Electricity for Agriculture Use, Electricity for Commercial Use, and Electricity for all purpose Domestic Uses.

### **Column No. 102 and 103 -Nearest Town**

The name of the nearest town along with the distance range code has been in these columns.

### **Land Use and Irrigation**

The land use pattern in the Village Directory conforms to the pattern of classification of land use as recommended by the Ministry of Agriculture, Government of India. The Ministry has recommended the maintenance of records of land use pattern under the following 9 categories.

### **Column No. 104 –Forests**

This includes all lands classed as forest under any legal enactment dealing with forests or administered as forests, whether state-owned or private, and whether wooded or maintained as potential forest land. The area of crops raised in the forest and grazing lands or areas open for grazing within the forests remain included under the forest area.

### **Column No. 105- Area under Non-Agricultural Use**

This includes all lands occupied by buildings, roads and railways or under water, e.g. rivers and canals and other lands put to uses other than agriculture.

### **Columns No. 106- Barren and Un-cultivable Land**

This includes all barren and uncultivable land like mountains, deserts, etc. Land which cannot be brought under cultivation except at an exorbitant cost should be classed as uncultivable whether such land is in isolated blocks or within cultivated holdings.

### **Column No. 107- Permanent Pastures and Other Grazing Lands**

This includes all grazing lands whether they are permanent pastures and meadows or not. Village common grazing land is included under this head.

### **Column No. 108- Land under Miscellaneous Tree Crops, etc.**

This includes all cultivable land which is not included in 'Net area sown' but is put to some agricultural uses. Lands under causing trees, thatching grasses, bamboo bushes and other groves for fuel, etc. which are not included under 'Orchards' are classed under this category.

### **Column No. 109- Cultivable Waste Land**

This includes lands available for cultivation, whether not taken up for cultivation or taken up for cultivation once but not cultivated during the current year and the last five years

or more in succession for one reason or other. Such lands may be either fallow or covered with shrubs and jungles which are not put to any use. They may be assessed or unassessed and may lie in isolated blocks or within cultivate holdings. Land once cultivated but not cultivated for five years in succession is also included in this category at the end of the five years.

**Column No. 110- Fallow Lands Other than Current Fallows**

This includes all lands which were taken up for cultivation but are temporarily out of cultivation for a period of not less than one year and not more than five years.

**Column No. 111- Current Fallows**

This represents cropped area, which is kept fallow during the current year. For example, if any seeding area is not cropped against the same year it may be treated as current fallow.

**Column No. 112- Net Area Sown**

This represents the total area sown with crops and orchards. Area sown more than once; in the same year is counted only once.

**Column No. 113- Total Irrigated Land Area**

It includes all land which is cultivable and irrigated by any source of irrigation. The total irrigated area of the village has been given under this column.

**Column No. 114- Total Un-Irrigated land Area**

Un-Irrigated area includes all land which is cultivable but not irrigated by any source of irrigation. The total un-irrigated land area of the village has been given under this column.

**Column No. 115 to 119 Area Irrigated by Source**

The areas irrigated by various source of irrigation in the village have been given under these columns. The different source of irrigation facilities available in the village are as follows

- (i) Canals (C)-Govt. or Pvt.
- (ii) Wells/Tube-wells (W/TW)
- (iii) Tanks/Lake (T/L)
- (iv) Waterfall (WF)
- (v) Others (O)

**Columns No.120 to 122-Three Most Important Commodities Manufactured**

The names of three most important commodities manufactured in the village are indicated in this column.

**C.D. Block Level Totals of the Village Directory**

At the end of entries for the Village Directory of each C.D. Block, the totals of different columns are being given wherever possible. However, in case of some of the columns, it may not be possible to work out the CD Block level totals, in such cases the particular of relevant columns are being left blank against C.D. Block level.

## Appendices to Village Directory

The Village Directory also includes the following appendices:

Appendix –I:	Summary showing total number of villages having educational, medical and other amenities in villages – C.D. Block level.
Appendix I A:	Villages by number of primary schools.
Appendix I B:	Villages by primary, middle and secondary schools.
Appendix I C:	Villages with different sources of drinking water facilities available.
Appendix II:	Villages with 5,000 and above population which do not have one or more amenities available.
Appendix –III	Land utilization data in respect of Census Towns.
Appendix –IV:	C.D. Block wise list of inhabited villages where no amenity other than drinking water facility is available.
Appendix –V:	Summary showing number of villages not having scheduled castes population.
Appendix –VI:	Summary showing number of villages not having scheduled tribes population.
Appendix -VII A:	List of villages according to the proportion of the scheduled castes to the total population by ranges.
Appendix- VII B:	List of villages according to the proportion of the scheduled tribes to the total population by ranges.

## Town Directory 2011 Census

Village is a statutory recognized unit having a definite boundary and separate revenue land records. In case, a complete village is treated as an outgrowth of urban agglomeration, data on amenities for that village have not been given in the Village Directory but shown along with the urban component. The villages which are consider as a Census Town, the amenities data are shown in the Town Directory. For those villages which have partly merged in an outgrowth of U.A., the amenities data are shown in the Village Directory for that particular village.

### Note Explaining the Abbreviations used in Town Directory 2011 Census

#### Statement I- Status and Growth History

##### Column 1- Serial Number

Self-explanatory

##### Column 2- Class, Name and Civic Status of Town

The Class is presented according to population of the towns in 2011 Census as follows:

Population	Class	Population	Class
100,000 and above	I	10,000 – 19,999	IV
50,000 – 99,999	II	5,000 – 9,999	V
20,000 – 49,999	III	Below - 5,000	VI

The following abbreviations are used to denote the Civic Status of the town.

Civic Status	Codes	Civic Status	Codes
i-Municipal Corporation	M.Corp.	xii – Notified Town Area	NTA
ii-Municipal Committee	MC	xiii – Industrial Notified Area	INA
iii-Municipal Council	M CI	xiv – Industrial Township	ITS
iv-City Municipal Council	CMC	xv – Township	TS
v-Town Municipal Council	TMC	xvi – Town Panchayat	TP
vi- Municipal Board	MB	xvii – Nagar Panchayat	NP
Vii –Municipality	M	xviii – Town Committee/ Town Area Committee	TC
viii- Cantonment Board/ Cantonment	CB	xix – Small Town Committee	ST
ix- Notified Area	NA	xx – Estate Office	EO
x –Notified Town	NT	xxi –Gram Panchayat	GP
xi - Notified Area Committee/ Notified Area Council	NAC	xxii – Census Town	CT

### Column 3 – 25

These columns are self-explanatory

### Statement II

Physical Aspects and Location of Town, 2009

### Column 1 - 2 Serial number and Name of Town

Self-explanatory

### Columns 3 to 5 - Physical Aspects

In these columns the rainfall and maximum and minimum temperature of the town is recorded.

### Columns 6 to 12

Name and road distance of the town (in kms.) from the state headquarters, district headquarters, sub-divisional/taluka/tehsil/police station/development block/island HQ., nearest city with population of one lakh and more, nearest city with population of five lakh and more, railway station and bus route is recorded in these columns respectively. If the names mentioned in these columns are the same as the referent town itself, the distance is recorded as (0) zero.

### Statement III – Civic and Other Amenities, 2009

### Column 1 - 2 Serial Number and Name of Town

Self-explanatory

### Column 3 – Road Length (in km.)

The information about the road length (in km.) within the limit of the town is recorded in this column.

**Columns 4 to 7- System of Drainage**

The system of drainage available in the town is indicated in these columns by the following codes

<b>System of Drainage</b>	<b>Codes</b>
Open drains	OD
Closed drains	CD
Both drains	BD

**Columns 8 to 11-Number of Latrines**

The number of various types of latrines available in the town is indicated in these columns.

**Columns No. 12 & 13 – Protected Water Supply**

The information on source of water supply and system of water storage with capacity available in the town are given in these columns in the following codes

**Column 12 (Source of Water Supply)**

(i) Tap Water	T
(ii) Tube-well Water	TW
(iii) Tank Water	TK
(iv) Well Water	W

**Column 13 (System of Water Storage)**

(i) Over Head Tank	OHT
(ii) Service Reservoir	SR
(iii) River Infiltration Gallery	RIG
(iv) Bore Well Pumping System	BWP
(v) Pressure Tank	PT

The information on 2 major source of water supply is given in column 12 and the system of water storage with capacity against each in kilo-liters (in bracket) is presented in column 13.

**Columns 14 Fire Fighting Service**

In case the firefighting service is available in the referent town, 'yes' is recorded. If the facility is not available within the town, the name of the nearest place having this facility with its distance from the referent town has been recorded.

**Columns 15 to 19 Electrification (Number of Connections)**

Different types of electric connections have been shown in these columns, i.e., Domestic, Industrial, Commercial, Road lighting (points) & others.

**Statement IV**

Medical Facilities, 2009

**Columns 1 - 2 Serial Number and Name of Town**

Self-explanatory

**Columns 3 to 9 and 11 to 13**

The number of various medical institutions such as Hospitals, Dispensaries, Health Center, Family Welfare Center, Maternity and Child Welfare Center, Maternity Homes, T.B. Hospital/clinic, Nursing Homes, Charitable Hospital/Nursing Home, Mobile Health Clinic and Others as available in the town, are indicated in these columns (along with number of beds in brackets)

If a medical facility is not available in the town, the name of the nearest place and its distance in kilometers from the town where the facility is available is mentioned.

**Column 10- Veterinary Hospital**

The Number of Veterinary Hospitals available in the town is given in this column.

**Column 14- Medicine Shop**

The number of Medicine shops available in the town is given in this column.

**Statement V**

Educational, Recreational and Cultural Facilities, 2009

**Columns 1 - 2 Serial number and Name of town**

Self-explanatory

**Columns 3 to 15 Educational Facilities**

The information on number of Primary school, Middle school, Secondary school, Senior Secondary school, Arts/Science/ Commerce colleges (of degree level and above), Medical colleges, Engineering colleges, Management Institute/Colleges, Polytechnics, Recognized Shorthand, Typewriting and vocational training Institutions, Non-formal Education Center (Sarva Shiksha Abhiyan Center), Special School for disabled and others available in the town, are indicated in these columns.

If an educational facility is not available in the town, the name of the nearest place and its distance in kilometers from the town where the facility is available is mentioned.

**Columns 16 to 23**

Number of Social, Recreational and Culture Facilities:- The information on No. of Home Orphanage, Working Women's Hostels (with No. of seats in bracket), No. of Old Age Home, Stadium, Cinema Theatre, Auditorium/Community Halls, Public Libraries and Reading Rooms available in the town are given under these column.

**Statement VI: Industry and Banking 2009****Columns 1 - 2 Serial Number and Name of Town**

Self-explanatory

**Columns 3 to 5 Names of Three Most Important Commodities Manufactured**

The names of three most important commodities manufactured in the town are given under these columns.

**Columns 6 to 8 - Number of Banks**

The number of banks available in the referent town both Commercial and Co-operative Banks are recorded against these columns.

**Columns 9 & 10 – Number of Agricultural and Non Agricultural Credit Societies**

The number of Agricultural and Non Agricultural Credit Societies available in the referent town are given in these columns.

**Statement VII: Civic and other Amenities in Slums, 2009**

This statement VII provides information on civic and other amenities in all slums whether notified or not and for all towns having statutory bodies, like Municipality, Municipal Corporation, Town area committee etc.





---

---

## **Section-I Village Directory**

---

---



**(a) List of Villages Merged in Towns and Outgrowths at 2011 Census.**

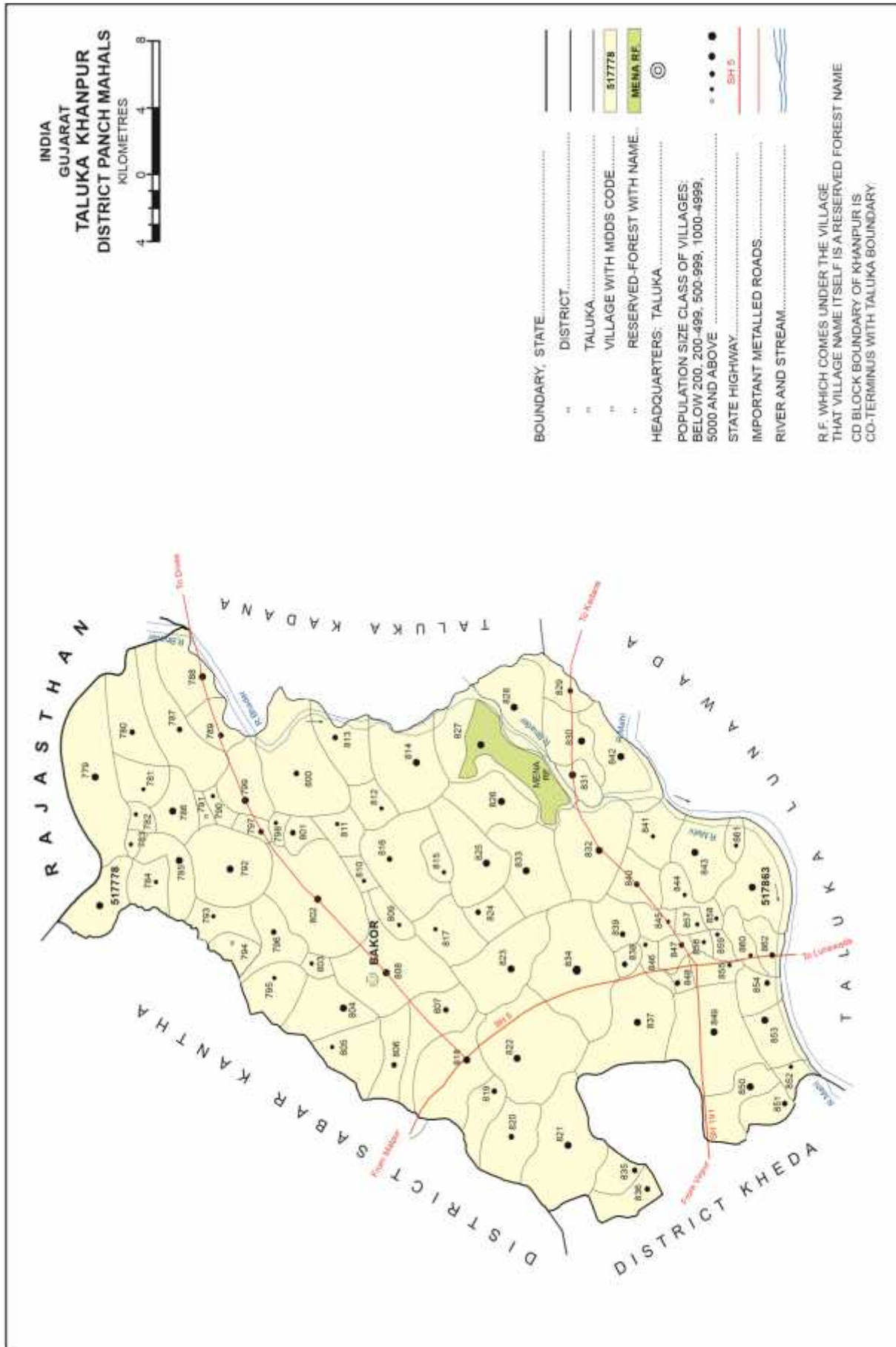
Sr. No.	Name of Taluka	Village		Merged in Which Town or Name of UA
		Name	L. C. No.	
1	2	3	4	5
		-----	<b>NIL</b>	-----



**TALUKA/C.D.BLOCK**

**KHANPUR**









## (C) Alphabetical List of Villages (Khanpur Taluka)

Sr. No.	Name of Village	2011 Census Location Code Number	2001 Census Location Code Number	Sr. No.	Name of Village	2011 Census Location Code Number	2001 Census Location Code Number
1	2	3	4	1	2	3	4
1	Akhadana Degamda	517853	01147800	38	Khuntelav	517823	01144800
2	Babaliya	517819	01144400	39	Kolambi	517829	01145400
3	Badesara	517840	01146500	40	Korvai	517811	01143600
4	Bakor	517808	01143300	41	Ladanna Muvada	517806	01143100
5	Bamroda	517833	01145800	42	Lambho	517778	01140300
6	Bedvalli	517838	01146300	43	Lavana	517818	01144300
7	Bhadrod	517832	01145700	44	Limadiya	517849	01147400
8	Bhanpur	517847	01147200	45	Limdi Timba	517786	01141100
9	Bhuvabar	517814	01143900	46	Madapur	517797	01142200
10	Borvai	517792	01141700	47	Mahiapur	517857	01148200
11	Charnna Degamda	517854	01147900	48	Masadra	517805	01143000
12	Chhani	517782	01140700	49	Masiya	517846	01147100
13	Chhapri-1	517839	01146400	50	Mena	517827	01145200
14	Dalelpura	517804	01142900	51	Mokamsinhna Bhevada	517859	01148400
15	Dhokli	517794	01141900	52	Mor Khakhara	517789	01141400
16	Dhol Khakhara	517779	01140400	53	Mota Khanpur	517830	01145500
17	Dhuleta	517821	01144600	54	Motipura-1	517803	01142800
18	Dodavanta	517817	01144200	55	Muda Vadekh	517843	01146800
19	Dolariya	517862	01148700	56	Nana Khanpur	517831	01145600
20	Dolatpura	517784	01140900	57	Naroda	517822	01144700
21	Fatajina Bhevada	517848	01147300	58	Navagam-1	517799	01142400
22	Gangata	517837	01146200	59	Nesda	517787	01141200
23	Ghodiarpur	517798	01142300	60	Padedi (Kanod)	517824	01144900
24	Ghoghawada	517826	01145100	61	Padedi (Patapur)	517791	01141600
25	Hansoliyana Muvada	517809	01143400	62	Pandarwada	517802	01142700
26	Isroda	517850	01147500	63	Pandyana Muvada	517858	01148300
27	Jalkukdi	517801	01142600	64	Patapur	517790	01141500
28	Jethola	517810	01143500	65	Punjelav	517813	01143800
29	Jher	517816	01144100	66	Raheman	517828	01145300
30	Kakari Mahudi	517793	01141800	67	Rankli	517783	01140800
31	Kala Khetra	517780	01140500	68	Ruzada	517795	01142000
32	Kanesar	517863	01148800	69	Sampadiya	517841	01146600
33	Kanod	517825	01145000	70	Simalnada	517812	01143700
34	Karanta	517842	01146700	71	Talpadna Bhevada	517856	01148100
35	Kaslavati	517852	01147700	72	Tankana Bhevada	517855	01148000
36	Khadodi	517796	01142100	73	Tarkadi	517835	01146000
37	Khatudamor Ni Muvadi	517781	01140600	74	Tejakui	517820	01144500
				75	Udava	517788	01141300

Sr. No.	Name of Village	2011	2001
		Census Location Code Number	Census Location Code Number
1	2	3	4
76	Umariya	517815	01144000
77	Vadagam	517834	01145900
78	Vadhela	517785	01141000
79	Vakhatpur	517836	01146100
80	Vandarved	517860	01148500
81	Vanka	517845	01147000

Sr. No.	Name of Village	2011	2001
		Census Location Code Number	Census Location Code Number
1	2	3	4
82	Vastana Muvada	517807	01143200
83	Vavia	517851	01147600
84	Vavkuva	517800	01142500
85	Vavyo	517844	01146900
86	Virparna Muvada	517861	01148600



### Census of India 2011- Village Directory Amenities and Land use ( As in 2009 )

Number of educational amenities available. (If not available within the village, the distance range code viz; a for < 5 Kms, b for 5-10 Kms and c for 10+ kms of nearest place where facility is available is given).

Sr. No.	Name Village	Location Code No.	Total Area of The Village (In Hectares Rounded Up to One Decimal Place)	Total Population (2011 Census)	Number of Households (2011 Census)	Pre-Primary School (PP)	Primary School (P)	Middle School (M)	Secondary School (S)	Senior Secondary School (SS)	Degree College of Arts Science & Commerce (ASC)	Engineering College (EC)	Medical College (MC)	Management Institute (MI)
1	2	3	4	5	6	7	8	9	10	11	12	13	14	15
<b>CD Block-Khanpur (0158)</b>														
1	Lambho	517778	542.7	1080	221	c	1		b	b	c	c	c	c
2	Dhol Khakhara	517779	1078.1	2007	377	c	3		b	b	c	c	c	c
3	Kala Khetra	517780	324.8	678	113	c	1		b	b	c	c	c	c
4	Khatudamor Ni Muvadi	517781	243.8	404	79	c	1		b	b	c	c	c	c
5	Chhani	517782	70.6	411	82	c	1		1	1	c	c	c	c
6	Rankli	517783	61.2	307	51	c	1		b	b	c	c	c	c
7	Dolatpura	517784	122.8	491	86	c	1		b	b	c	c	c	c
8	Vadhela	517785	290.1	1235	226	c	2		b	b	c	c	c	c
9	Limdi Timba	517786	308.6	1467	258	c	1		3	b	c	c	c	c
10	Nesda	517787	617.3	994	193	c	1		b	b	c	c	c	c
11	Udava	517788	437.2	1021	202	c	2		b	b	c	c	c	c
12	Mor Khakhara	517789	361.6	571	101	c	1		b	b	c	c	c	c
13	Patapur	517790	93.7	430	86	c	1		b	b	c	c	c	c
14	Padedi (Patapur)	517791	34.7	107	26	c	2		b	b	c	c	c	c
15	Borvai	517792	773.2	2507	488	c	3		b	1	c	c	c	c
16	Kakari Mahudi	517793	125.2	304	56	c	1		b	b	c	c	c	c
17	Dhokli	517794	78.2	153	29	c	1		b	b	c	c	c	c
18	Ruzada	517795	121.8	494	98	c	1		b	b	c	c	c	c
19	Khadodi	517796	352.7	910	196	c	3		1	b	c	c	c	c
20	Madapur	517797	82.7	678	122	c	2		b	b	c	c	c	c
21	Ghodiyaipir	517798	34.8	227	42	c	1		b	b	c	c	c	c
22	Navagam-1	517799	399.9	1762	323	c	2		1	b	c	c	c	c
23	Vavkuva	517800	437.9	788	141	c	1		b	b	c	c	c	c
24	Jalkukdi	517801	171.3	614	107	c	1		b	b	c	c	c	c
25	Pandarwada	517802	1167.5	3095	656	c	4		b	b	c	c	c	c
26	Motipura-1	517803	67	253	47	c	1		b	b	c	c	c	c
27	Dalelpura	517804	368.9	1051	199	c	2		a	a	c	c	c	c
28	Masadra	517805	147.3	305	54	c	1		b	b	c	c	c	c
29	Ladanna Muvada	517806	245.3	679	128	c	1		a	a	c	c	c	c
30	Vastana Muvada	517807	465.5	808	178	c	1		a	a	c	c	c	c

## Census of India 2011- Village Directory Amenities and Land use ( As in 2009 )

Number of educational amenities available. (If not available within the village, the distance range code viz; a for < 5 Kms, b for 5-10 Kms and c for 10+ kms of nearest place where facility is available is given).

Number of Medical Amenities available. (If not available within the village, the distance range code viz; a for < 5 Kms, b for 5-10 Kms and c for 10+ kms of nearest place where facility is available is given).

16	17	18	19	20	21	22	23	24	25	26	27	28	29	30	31	2	1
Polytechnic (Pt)	Vocational Training School /ITI	Non-Formal Training Centre (NFTC)	Special School for Disabled (SSD)	Others (Specify)	Community Health Centre (CHC)	Primary Health Centre (PHC)	Primary Health Sub Centre (PHS)	Maternity and Child Welfare Centre (MCW)	T.B. Clinic (TBC)	Hospital-Allopathic (HA)	Hospital-Alternative Medicine (HO)	Dispensary (D)	Veterinary Hospital (VH)	Mobile Health Clinic (MHC)	Family Welfare Centre (FWC)	Name Village	Sr. No.
c	c	c	c		b	b	b	b	c	b	c	b	b	b	b	Lambho	1
c	c	c	c		b	b	b	b	c	b	c	b	b	b	b	Dhol Khakhara	2
c	c	c	c		b	b	b	b	c	b	c	b	b	b	b	Kala Khetra	3
c	c	c	c		b	b	b	b	c	b	c	b	b	b	b	Khatudamor Ni Muvadi	4
c	c	c	c		b	b	b	c	c	c	c	c	c	c	c	Chhani	5
c	c	c	c		b	b	b	b	c	b	c	b	b	b	b	Rankli	6
c	c	c	c		b	b	b	b	c	b	c	b	b	b	b	Dolatpura	7
c	c	c	c		b	b	b	b	c	b	c	a	a	b	b	Vadhela	8
c	c	c	c		b	b	b	b	b	b	c	a	a	a	a	Limdi Timba	9
c	c	c	c		b	b	b	b	c	b	c	b	b	b	b	Nesda	10
c	c	c	c		b	b	b	b	b	b	c	b	b	b	b	Udava	11
c	c	c	c		b	b	b	b	c	b	c	b	b	b	b	Mor Khakhara	12
c	c	c	c		b	b	b	b	b	b	c	b	a	b	b	Patapur	13
c	c	c	c		b	b	b	b	b	b	c	b	a	b	b	Padedi (Patapur)	14
c	c	c	c		b	b	1	b	b	b	c	b	b	b	b	Borvai	15
c	c	c	c		b	b	b	b	b	b	c	b	b	b	b	Kakari Mahudi	16
c	c	c	c		b	b	b	b	c	b	c	a	b	b	b	Dhokli	17
c	c	c	c		b	b	b	b	c	b	c	b	b	b	b	Ruzada	18
c	c	c	c		b	b	1	b	c	b	c	b	b	b	b	Khadodi	19
c	c	c	c		b	b	b	b	c	b	c	b	b	b	b	Madapur	20
c	c	c	c		b	b	b	b	c	b	c	b	b	b	b	Ghodiarpur	21
c	c	c	c		b	a	1	b	c	b	c	b	b	b	b	Navagam-1	22
c	c	c	c		b	b	b	b	c	b	c	b	b	b	b	Vavkuva	23
c	c	c	c		b	b	b	b	c	b	c	b	b	b	b	Jalkukdi	24
c	c	c	c		a	1	2	b	c	b	c	a	1	b	b	Pandarwada	25
c	c	c	c		b	b	b	b	c	b	c	b	b	b	b	Motipura-1	26
c	c	c	c		a	a	a	a	c	a	c	a	a	a	a	Dalepura	27
c	c	c	c		b	b	b	b	c	b	c	a	b	b	b	Masadra	28
c	c	c	c		a	a	a	a	c	a	c	a	a	a	a	Ladanna Muvada	29
c	c	c	c		a	a	a	a	c	a	c	a	a	a	a	Vastana Muvada	30

**Census of India 2011- Village Directory  
Amenities and Land use ( As in 2009 )**

Sr. No.	Name Village	Number of Non-Government Medical Amenities available.								Availability of drinking water - Yes / No						
		Charitable Non Govt. Hospital/Nursing Home.	Medical Practitioner With MIBBS Degree	Medical Practitioner With Other Degree	Medical Practitioner With No Degree	Traditional Practitioner and Faith Healer	Medicine Shop	Others	Tap Water (Treated/Untreated)	Well Water (Covered / Uncovered well)	Hand Pump	Tube wells / Bore well	Spring	River / Canal	Tank / Pond / Lake	Others
1	2	32	33	34	35	36	37	38	39	40	41	42	43	44	45	46
1	Lambho	0	0	0	0	0	0	0	No	Yes	Yes	Yes	No	No	Yes	No
2	Dhol Khakhara	0	0	0	0	0	0	0	No	Yes	Yes	Yes	No	No	Yes	No
3	Kala Khetra	0	0	0	0	0	0	0	No	Yes	Yes	No	No	No	Yes	No
4	Khatudamor Ni Muvadi	0	0	0	0	0	0	0	No	Yes	Yes	No	No	No	Yes	No
5	Chhani	0	0	0	0	0	0	0	No	Yes	Yes	Yes	No	No	Yes	No
6	Rankli	0	0	0	0	0	0	0	No	Yes	Yes	No	No	No	No	No
7	Dolatpura	0	0	0	0	0	0	0	No	Yes	Yes	Yes	No	No	No	No
8	Vadhela	0	0	0	0	0	0	0	No	Yes	Yes	Yes	No	No	Yes	No
9	Limdi Timba	0	0	0	0	0	0	0	No	Yes	Yes	Yes	No	No	Yes	No
10	Nesda	0	0	0	0	0	0	0	No	No	Yes	No	No	No	Yes	No
11	Udava	0	0	0	0	0	0	0	No	No	Yes	No	No	No	Yes	No
12	Mor Khakhara	0	0	0	0	0	0	0	No	Yes	Yes	No	No	No	Yes	No
13	Patapur	0	0	0	0	0	0	0	No	Yes	Yes	Yes	No	No	No	No
14	Padedi (Patapur)	0	0	0	0	0	0	0	No	Yes	Yes	Yes	No	No	No	No
15	Borvai	0	0	0	0	0	0	0	Yes	Yes	Yes	Yes	No	No	No	No
16	Kakari Mahudi	0	0	0	0	0	0	0	No	Yes	Yes	Yes	No	No	Yes	No
17	Dhokli	0	0	0	0	0	0	0	Yes	Yes	Yes	Yes	No	Yes	No	No
18	Ruzada	0	0	0	0	0	0	0	No	Yes	Yes	No	No	No	Yes	No
19	Khadodi	0	0	0	0	0	0	0	No	Yes	Yes	Yes	No	No	No	No
20	Madapur	0	0	0	0	0	0	0	No	Yes	Yes	Yes	No	No	No	No
21	Ghodyarpir	0	0	0	0	0	0	0	No	Yes	Yes	Yes	No	No	No	No
22	Navagam-1	0	0	0	0	0	0	0	No	Yes	Yes	No	No	No	Yes	No
23	Vavkuva	0	0	0	0	0	0	0	No	Yes	Yes	Yes	No	No	No	No
24	Jalkukdi	0	0	0	0	0	0	0	No	Yes	Yes	Yes	No	Yes	Yes	No
25	Pandarwada	0	1	1	0	0	1	0	Yes	Yes	Yes	No	No	No	No	No
26	Motipura-1	0	0	0	0	0	0	0	No	No	Yes	No	No	No	Yes	No
27	Dalelpura	0	0	0	0	0	0	0	Yes	Yes	Yes	No	No	No	No	No
28	Masadra	0	0	0	0	0	0	0	No	Yes	Yes	No	No	No	No	No
29	Ladanna Muvada	0	0	0	0	0	0	0	Yes	Yes	Yes	No	No	No	Yes	No
30	Vastana Muvada	0	0	0	0	0	0	0	Yes	Yes	Yes	No	No	No	No	No

## Census of India 2011- Village Directory Amenities and Land use ( As in 2009 )

Availability of toilet & others Yes / No

Communication and transport facilities (If amenities available code -Yes is given except for Village Pin Code, If not available within the village, the distance range code viz; a for < 5 Kms, b for 5-10 Kms and c for 10+ kms of nearest place where facility is available is given)

47	48	49	50	51	52	53	54	55	56	57	58	59	60	2	1
Community Toilet Including Bath.	Community Toilet Excluding Bath.	Rural Sanitary Mart or Sanitary Hardware Outlet Available Near The Village.	Community Bio- gas or Recycle of Waste for Productive Use.	Post Office (PO)	Sub Post Office (SPO)	Post & Telegraph Office (P&TO)	Village Pin Code	Telephones (Land Lines)	Public Call Office (PCO)	Mobile Phone Coverage	Internet Cafes/Common Service Centre (CSC)	Private Courier Facility	Bus Service (Public & Private)	Name Village	Sl. No.
No	No	No	No	b	b		389230	Yes	b	Yes	Yes	b	Yes	Lambho	1
No	No	No	No	b	b		389232	Yes	b	Yes	Yes	b	Yes	Dhol Khakhara	2
No	No	No	No	b	b		389230	b	b	Yes	Yes	b	Yes	Kala Khetra	3
No	No	No	No	b	b		389230	b	b	b	Yes	b	Yes	Khatudamor Ni Muvadi	4
No	No	No	No	c	c		389230	Yes	Yes	Yes	Yes	c	Yes	Chhani	5
No	No	No	No	b	b		389230	b	Yes	Yes	Yes	b	Yes	Rankli	6
No	No	No	No	b	b		389230	b	b	b	Yes	b	Yes	Dolatpura	7
No	No	No	No	b	b		389230	b	Yes	Yes	Yes	b	Yes	Vadhela	8
No	No	No	No	b	Yes		389230	b	b	Yes	Yes	b	Yes	Limdi Timba	9
No	No	No	No	b	Yes		389232	b	b	Yes	Yes	b	Yes	Nesda	10
No	No	No	No	b	b		389230	b	b	Yes	Yes	b	Yes	Udava	11
No	No	No	No	b	b		389232	b	b	Yes	Yes	b	Yes	Mor Khakhara	12
No	No	No	No	b	b		389232	b	b	Yes	Yes	b	Yes	Patapur	13
No	No	No	No	b	b		389232	b	b	Yes	Yes	b	Yes	Padedi (Patapur)	14
No	No	No	No	b	Yes		389232	b	b	b	Yes	b	Yes	Borvai	15
No	No	No	No	b	b		389230	b	b	Yes	Yes	b	Yes	Kakari Mahudi	16
No	No	No	No	b	b		389230	b	b	b	b	b	Yes	Dhokli	17
No	No	No	No	b	b		389230	b	Yes	Yes	Yes	b	Yes	Ruzada	18
No	No	No	No	b	Yes		389232	b	b	Yes	Yes	b	Yes	Khadodi	19
No	No	No	No	b	b		389232	b	b	Yes	Yes	b	Yes	Madapur	20
No	No	No	No	b	b		389230	Yes	b	Yes	Yes	b	Yes	Ghodiarpur	21
No	No	No	No	b	b		389230	b	b	Yes	Yes	b	Yes	Navagam-1	22
No	No	No	No	b	b		389341	b	b	Yes	Yes	b	Yes	Vavkuva	23
No	No	No	No	b	b		389230	Yes	b	Yes	Yes	b	Yes	Jalkukdi	24
No	No	No	No	b	Yes		389232	Yes	Yes	Yes	Yes	b	Yes	Pandarwada	25
No	No	No	No	b	Yes		389350	b	b	Yes	Yes	b	Yes	Motipura-1	26
No	No	No	No	a	a		389232	a	a	Yes	Yes	a	Yes	Dalelpura	27
No	No	No	No	b	b		389232	Yes	b	Yes	Yes	b	Yes	Masadra	28
No	No	No	No	a	Yes		389365	Yes	a	Yes	Yes	a	Yes	Ladanna Muvada	29
Yes	No	No	No	a	a		389232	Yes	a	Yes	Yes	a	Yes	Vastana Muvada	30

## Census of India 2011- Village Directory Amenities and Land use ( As in 2009 )

Communication and transport facilities (If amenities available code -Yes is given except for Village Pin Code, If not available within the village, the distance range code viz; a for < 5 Kms, b for 5-10 Kms and c for 10+ kms of nearest place where facility is available is given)

Village connected to highways, village roads, banks & credit societies (If amenities available code -Yes is given, If not available within the village, the distance range code viz; a for < 5 Kms, b for 5-10 Kms and c for 10+ kms of nearest place where facility is available is given)

Sr. No.	Name Village	Railway Stations	Auto/Modified Autos	Taxis and Vans	Tractors	Cycle-Pulled Rickshaws (Manual & Machine Driven)	Carts Driven by Animals	Sea /River Ferry Service	Connected to National Highway (NH)	Connected to State Highway (SH)	Connected to Major District Road (MDR)	Connected to Others District Road	Pucca Roads	Kutchcha Roads	Water Bounded Macadam (WBM) Roads
1	2	61	62	63	64	65	66	67	68	69	70	71	72	73	74
1	Lambho	c	b	b	Yes		b	c	c	b	b	Yes	Yes	Yes	b
2	Dhol Khakhara	c	b	b	Yes		Yes	c	c	b	b	Yes	Yes	Yes	b
3	Kala Khetra	c	b	b	Yes		b	c	c	b	b	Yes	Yes	Yes	b
4	Khatudamor Ni Muvadi	c	b	Yes	b		Yes	c	c	b	b	Yes	Yes	Yes	b
5	Chhani	c	c	c	Yes		c	c	c	c	c	Yes	Yes	Yes	c
6	Rankli	c	b	b	Yes		b	c	c	b	b	Yes	Yes	Yes	b
7	Dolatpura	c	b	b	Yes		Yes	c	c	b	b	Yes	Yes	Yes	b
8	Vadhela	c	b	b	Yes		b	c	c	b	b	Yes	Yes	Yes	b
9	Limdi Timba	c	b	b	Yes		b	c	c	b	b	Yes	Yes	Yes	b
10	Nesda	c	b	b	Yes		b	c	c	b	b	Yes	Yes	Yes	b
11	Udava	c	b	b	Yes		b	c	c	b	b	Yes	Yes	Yes	b
12	Mor Khakhara	c	b	b	b		b	c	c	b	b	Yes	Yes	Yes	b
13	Patapur	c	b	b	Yes		b	c	c	b	b	Yes	Yes	Yes	b
14	Padedi (Patapur)	c	b	b	Yes		b	c	c	b	b	Yes	Yes	Yes	b
15	Borvai	c	b	b	Yes		b	c	c	b	b	Yes	Yes	Yes	b
16	Kakari Mahudi	c	b	b	Yes		Yes	c	c	b	b	Yes	Yes	Yes	b
17	Dhokli	c	b	b	Yes		Yes	c	c	b	b	Yes	Yes	Yes	b
18	Ruzada	c	b	b	Yes	Yes	Yes	c	c	b	b	Yes	Yes	Yes	b
19	Khadodi	c	b	b	Yes		b	c	c	b	b	Yes	Yes	Yes	b
20	Madapur	b	b	b	Yes		b	c	b	b	b	Yes	Yes	Yes	b
21	Ghodiyaarpur	c	b	b	Yes		Yes	c	c	b	b	Yes	Yes	Yes	b
22	Navagam-1	c	b	b	Yes		b	c	c	b	b	Yes	Yes	Yes	b
23	Vavkuva	c	b	b	Yes		b	c	c	b	b	Yes	Yes	Yes	b
24	Jalkukdi	c	b	b	Yes		b	c	c	b	b	Yes	Yes	Yes	b
25	Pandarwada	c	b	Yes	Yes		b	c	c	b	b	Yes	Yes	Yes	b
26	Motipura-1	c	b	b	Yes		b	c	c	b	b	Yes	Yes	Yes	b
27	Dalelpura	c	a	a	Yes		a	c	c	a	a	Yes	Yes	Yes	a
28	Masadra	c	b	b	Yes		b	c	c	b	b	Yes	Yes	Yes	b
29	Ladanna Muvada	c	a	a	Yes		Yes	c	c	a	a	Yes	Yes	Yes	a
30	Vastana Muvada	c	a	a	Yes		Yes	c	c	a	a	Yes	Yes	Yes	a



### Census of India 2011- Village Directory Amenities and Land use ( As in 2009 )

Village connected to highways, village roads, banks & credit societies (If amenities available code -Yes is given, If not available within the village , the distance range code viz; a for < 5 Kms, b for 5-10 Kms and c for 10+ kms of nearest place where facility is available is given)					Availability of miscellaneous facilities (If amenities available code - Yes is given, If not available within the village, the distance range code viz; a for < 5 Kms, b for 5-10 Kms and c for 10+ kms of nearest place where facility is available is given)										
75	76	77	78	79	80	81	82	83	84	85	86	87	88	2	1
Navigable Waterway (River/Canal) (NW)	Footpaths (FP)	Commercial & Co-operative Banks	ATM	Agricultural Credit Societies	Self-Help Group (SHG)	Public Distribution System (PDS) Shop	Mandis / Regular Market	Weekly Haat	Agricultural Marketing Society	Integrated Child Development Scheme (Nutritional Centres)	Anganwadi Centre (Nutritional Centres)	Others (Nutritional Centres)	ASHA (Accredited Social Health Activist)	Name Village	Sr. No.
c	Yes	b	b	b	Yes	Yes	b	b	b	b	Yes	Yes	b	Lambho	1
c	Yes	b	b	b	Yes	b	b	b	b	b	Yes	Yes	b	Dhol Khakhara	2
c	Yes	b	b	b	Yes	b	b	b	b	b	Yes	Yes	b	Kala Khetra	3
c	Yes	b	b	b	Yes	Yes	b	b	b	b	Yes	Yes	b	Khatudamor Ni Muvadi	4
c	Yes	c	c	c	Yes	b	b	b	b	b	Yes	Yes	c	Chhani	5
c	Yes	b	b	b	Yes	b	b	b	b	b	Yes	Yes	b	Rankli	6
c	Yes	b	b	b	Yes	b	b	b	b	b	Yes	Yes	b	Dolatpura	7
c	Yes	b	b	b	Yes	b	b	b	b	b	Yes	Yes	b	Vadhela	8
c	Yes	b	b	b	Yes	b	b	b	b	b	Yes	Yes	b	Limdi Timba	9
c	Yes	b	b	b	Yes	b	b	b	b	b	Yes	Yes	b	Nesda	10
c	Yes	b	b	b	Yes	Yes	b	b	b	b	Yes	Yes	b	Udava	11
c	Yes	b	b	b	Yes	b	b	b	b	b	Yes	Yes	b	Mor Khakhara	12
c	Yes	b	b	b	Yes	Yes	b	b	b	b	Yes	Yes	b	Patapur	13
c	Yes	b	b	b	Yes	b	b	b	b	b	Yes	Yes	b	Padedi (Patapur)	14
c	Yes	b	b	b	Yes	Yes	b	b	b	b	Yes	Yes	b	Borvai	15
c	Yes	b	b	b	Yes	b	b	b	b	b	Yes	Yes	b	Kakari Mahudi	16
c	Yes	b	b	b	Yes	b	b	b	b	b	Yes	Yes	b	Dhokli	17
c	Yes	b	b	b	Yes	b	b	b	b	b	Yes	Yes	b	Ruzada	18
c	Yes	b	b	b	Yes	Yes	b	b	b	b	Yes	Yes	b	Khadodi	19
c	Yes	b	b	b	Yes	b	b	b	b	b	Yes	Yes	b	Madapur	20
c	Yes	b	b	b	Yes	b	b	b	b	b	Yes	Yes	b	Ghodiyaarpir	21
c	Yes	b	b	b	Yes	Yes	b	b	b	b	Yes	Yes	b	Navagam-1	22
c	Yes	b	b	b	Yes	Yes	b	b	b	b	Yes	Yes	b	Vavkuva	23
c	Yes	b	b	b	Yes	b	b	b	b	b	Yes	Yes	b	Jalkukdi	24
c	Yes	Yes	b	b	Yes	Yes	b	b	b	b	Yes	Yes	b	Pandarwada	25
c	Yes	b	b	b	Yes	b	b	b	b	b	Yes	Yes	b	Motipura-1	26
c	Yes	a	a	a	Yes	a	a	a	a	a	Yes	Yes	a	Dalelpura	27
c	Yes	b	b	b	b	b	b	b	b	b	Yes	Yes	Yes	Masadra	28
c	Yes	a	a	a	Yes	a	a	a	a	a	Yes	Yes	Yes	Ladanna Muvada	29
c	Yes	a	a	a	Yes	a	a	a	a	a	Yes	Yes	Yes	Vastana Muvada	30

## Census of India 2011- Village Directory Amenities and Land use ( As in 2009 )

Availability of miscellaneous facilities (If amenities available code -Yes is given, If not available within the village, the distance range code viz; a for < 5 Kms, b for 5-10 Kms and c for 10+ kms of nearest place where facility is available is given)

Availability of electricity  
(Yes/No)

Sr. No.	Name Village	Community Centre With/ Without TV	Sports Field	Sports Club / Recreation Centre	Cinema / Video Hall	Public Library	Public Reading Room	Newspaper Supply	Assembly Polling Station	Birth & Death Registration Office	Power Supply for Domestic Use (ED)	Power Supply for Agricultural Use (EAG)	Power Supply for Commercial Use (EC)	Power Supply for All Uses (EA)
1	2	89	90	91	92	93	94	95	96	97	98	99	100	101
1	Lambho	b	b	b	c	Yes	c	b	Yes	Yes	Yes	Yes	Yes	Yes
2	Dhol Khakhara	b	b	b	c	Yes	c	Yes	Yes	Yes	Yes	Yes	Yes	Yes
3	Kala Khetra	Yes	b	b	c	Yes	c	b	Yes	Yes	Yes	Yes	Yes	Yes
4	Khatudamor Ni Muvadi	b	b	b	c	b	c	b	Yes	Yes	Yes	Yes	Yes	Yes
5	Chhani	c	c	c	c	Yes	c	Yes	Yes	Yes	Yes	Yes	Yes	Yes
6	Rankli	b	b	b	c	b	c	b	Yes	Yes	Yes	Yes	Yes	Yes
7	Dolatpura	b	b	b	c	b	c	b	Yes	Yes	Yes	Yes	Yes	Yes
8	Vadhela	b	b	b	c	b	c	Yes	Yes	Yes	Yes	Yes	Yes	Yes
9	Limdi Timba	b	b	b	c	Yes	c	b	Yes	Yes	Yes	Yes	Yes	Yes
10	Nesda	b	b	b	c	b	c	Yes	Yes	Yes	Yes	Yes	Yes	Yes
11	Udava	b	b	b	c	b	b	b	Yes	Yes	Yes	Yes	Yes	Yes
12	Mor Khakhara	b	b	b	c	b	c	b	Yes	Yes	Yes	Yes	Yes	Yes
13	Patapur	b	b	b	c	b	c	Yes	Yes	Yes	Yes	Yes	Yes	Yes
14	Padedi (Patapur)	b	b	b	c	b	c	Yes	Yes	Yes	Yes	Yes	Yes	Yes
15	Borvai	b	b	b	b	Yes	b	Yes	Yes	Yes	Yes	Yes	Yes	Yes
16	Kakari Mahudi	b	b	b	c	b	c	Yes	Yes	Yes	Yes	Yes	Yes	Yes
17	Dhokli	b	b	b	c	b	c	Yes	Yes	Yes	Yes	Yes	Yes	Yes
18	Ruzada	b	b	b	c	b	c	Yes	Yes	Yes	Yes	Yes	Yes	Yes
19	Khadodi	b	b	b	c	b	c	Yes	Yes	Yes	Yes	Yes	Yes	Yes
20	Madapur	b	b	b	b	b	b	Yes	Yes	Yes	Yes	Yes	Yes	Yes
21	Ghodiarpur	b	b	b	c	b	c	Yes	Yes	Yes	Yes	Yes	Yes	Yes
22	Navagam-1	b	b	b	c	b	c	Yes	Yes	Yes	Yes	Yes	Yes	Yes
23	Vavkva	b	b	b	c	b	c	b	Yes	Yes	Yes	Yes	Yes	Yes
24	Jalkukdi	b	b	b	c	b	c	Yes	Yes	Yes	Yes	Yes	Yes	Yes
25	Pandarwada	b	b	b	c	b	c	Yes	Yes	Yes	Yes	Yes	Yes	Yes
26	Motipura-1	b	b	b	c	b	c	Yes	a	a	Yes	Yes	Yes	Yes
27	Dalepura	a	a	a	c	Yes	c	a	Yes	Yes	Yes	Yes	Yes	Yes
28	Masadra	b	b	b	c	b	c	Yes	Yes	Yes	Yes	Yes	Yes	Yes
29	Ladanna Muvada	Yes	a	a	c	a	c	Yes	Yes	Yes	Yes	Yes	Yes	Yes
30	Vastana Muvada	Yes	a	a	c	a	c	Yes	Yes	Yes	Yes	Yes	Yes	Yes

**Census of India 2011- Village Directory  
Amenities and Land use ( As in 2009 )**

Land Use									
Nearest Town									
Area under different types of land use ( in hectares rounded up to one decimal place)									
Name	Distance Range Code i.e. a for < 5 Kms, b for 5-10 Kms & c for 10+ kms.	Forests	Area Under Non-Agricultural Uses	Barren and Un-Cultivable Land	Permanent Pastures and Other Grazing Lands	Land Under Miscellaneous Tree Crops etc.	Culturable Waste Land	Name Village	Sr. No.
102	103	104	105	106	107	108	109	2	1
LUNAWADA	c	84.6	30.8	0	22.7	0	10	Lambho	1
LUNAWADA	c	599.7	41.2	0	38.5	0	0	Dhol Khakhara	2
LUNAWADA	c	146.6	1.9	6.3	11	0	5.6	Kala Khetra	3
LUNAWADA	c	143.2	3.3	0.8	27	0	19.5	Khatudamor Ni Muvadi	4
LUNAWADA	c	0	1	0	2	5	0	Chhani	5
LUNAWADA	c	3.4	1.2	0	0.6	0	0	Rankli	6
LUNAWADA	c	0	1.4	0	9.2	0	4.4	Dolatpura	7
GODHRA	c	20.1	0	31	19.1	0	0	Vadhela	8
LUNAWADA	c	4	0.7	0.1	60.6	0	0	Limdi Timba	9
LUNAWADA	c	392.7	22.9	21	7.8	0	0	Nesda	10
LUNAWADA	c	244.7	1.2	34	0	0	9	Udava	11
LUNAWADA	c	137.1	1.9	1.3	0	0	0.6	Mor Khakhara	12
LUNAWADA	c	0	0.8	0	0	0	1	Patapur	13
LUNAWADA	c	1.3	0	0	0	0	0	Padedi (Patapur)	14
LUNAWADA	c	30	13.3	13.1	0	0	12	Borvai	15
GODHRA	c	31.4	12.1	0	0	0	16	Kakari Mahudi	16
LUNAWADA	c	4.6	1.9	0	0	0	0.6	Dhokli	17
LUNAWADA	c	0	0	0	0.7	13.2	0	Ruzada	18
LUNAWADA	c	0	4.6	0	3.1	0	36	Khadodi	19
LUNAWADA	c	0	2.2	0	0	0	0	Madapur	20
LUNAWADA	c	0.7	0	0	0.2	0.5	0	Ghodiyaipir	21
LUNAWADA	c	87.5	1.5	0	56.9	0	3	Navagam-1	22
LUNAWADA	c	236.7	3.5	0	27	0	0	Vavkuva	23
LUNAWADA	c	0	0.6	1.2	8.5	0	0.8	Jalkukdi	24
LUNAWADA	c	595	3.9	444.7	2	2	12.4	Pandarwada	25
LUNAWADA	c	51	0	0	4	0	0.1	Motipura-1	26
LUNAWADA	c	0	18.2	0	100	0	60	Dalepura	27
MALPUR	c	0.6	4	4.9	0	0	0.4	Masadra	28
MALPUR	c	0	0	0	4.3	0	21	Ladanna Muvada	29
MALPUR	c	231.1	3.3	0.8	2.7	0	0	Vastana Muvada	30

**Census of India 2011- Village Directory  
Amenities and Land use ( As in 2009 )**

Sr. No.	Name Village	Land Use										Name of three most important commodities manufactured		
		Area under different types of land use (in hectares rounded up to one decimal place)					Area irrigated by source (in hectare).							
		Fallow Lands Other Than Current Fallows	Current Fallows	Net Area Sown	Total Irrigated Land Area	Total Un-irrigated Land Area	Canals (C)	Wells/Tube-Wells (W/TW)	Tanks/Lakes (T/L)	Water Falls (WF)	Others (O)	First	Second	Third
1	2	110	111	112	113	114	115	116	117	118	119	120	121	122
1	Lambho	33.6	0	361	200	161	0	200	0	0	0			
2	Dhol Khakhara	27.7	0	371	0	371	0	0	0	0	0			
3	Kala Khetra	0	0	153.4	0	153.4	0	0	0	0	0			
4	Khatudamor Ni Muvadi	0	0	50	0	50	0	0	0	0	0			
5	Chhani	2.6	0	60	0	60	0	0	0	0	0			
6	Rankli	0	0	56	0	56	0	0	0	0	0			
7	Dolatpura	3.7	0	104	0	104	0	0	0	0	0			
8	Vadhela	6.9	0	213	0	213	0	0	0	0	0			
9	Limdi Timba	0.2	3	240	0	240	0	0	0	0	0			
10	Nesda	14	0	158.9	0	158.9	0	0	0	0	0			
11	Udava	8.2	0	140	0	140	0	0	0	0	0			
12	Mor Khakhara	9.6	0.9	210.2	0	210.2	0	0	0	0	0			
13	Patapur	0.2	0	91.7	0	91.7	0	0	0	0	0			
14	Padedi (Patapur)	0	0	33.4	0	33.4	0	0	0	0	0			
15	Borvai	0	0	704.7	0	704.7	0	0	0	0	0			
16	Kakari Mahudi	5	1.6	59	0	59	0	0	0	0	0			
17	Dhokli	7.4	0.6	63.1	0	63.1	0	0	0	0	0			
18	Ruzada	4.9	0	103	1	102	0	0	0	0	1			
19	Khadodi	0	0	309	0	309	0	0	0	0	0			
20	Madapur	2	0	78.5	0	78.5	0	0	0	0	0			
21	Ghodiyaipir	0	0	33.5	0	33.5	0	0	0	0	0			
22	Navagam-1	0	0	251	100	151	0	100	0	0	0			
23	Vavkuva	0.8	0	169.9	2.9	166.9	0	2.9	0	0	0			
24	Jalkukdi	68.4	0	91.8	0	91.8	0	0	0	0	0			
25	Pandarwada	22	30.5	55	22	33	0	22	0	0	0			
26	Motipura-1	6.7	0	5.1	0	5.1	0	0	0	0	0			
27	Dalelpura	0	0	190.6	0	190.6	0	0	0	0	0			
28	Masadra	6	0	131.4	0	131.4	0	0	0	0	0			
29	Ladanna Muvada	3.6	13.4	203.1	17.2	185.9	0	0	17.2	0	0			
30	Vastana Muvada	10.6	0	217.1	3.2	213.9	0	0	3.2	0	0			



### Census of India 2011- Village Directory Amenities and Land use ( As in 2009 )

Sr. No.	Name Village	Location Code No.	Total Area of The Village (In Hectares Rounded Up to One Decimal Place)	Total Population (2011 Census)	Number of Households (2011 Census)	Number of educational amenities available. (If not available within the village, the distance range code viz; a for < 5 Kms, b for 5-10 Kms and c for 10+ kms of nearest place where facility is available is given).								
						Pre-Primary School (PP)	Primary School (P)	Middle School (M)	Secondary School (S)	Senior Secondary School (SS)	Degree College of Arts Science & Commerce (ASC)	Engineering College (EC)	Medical College (MC)	Management Institute (MI)
1	2	3	4	5	6	7	8	9	10	11	12	13	14	15
<b>CD Block-Khanpur (0158)</b>														
31	Bakor	517808	1100.5	4704	883	c	4		1	3	c	c	c	c
32	Hansoliyana Muvada	517809	143.8	494	85	c	1		a	a	c	c	c	c
33	Jethola	517810	84.8	290	53	c	1		b	b	c	c	c	c
34	Korvai	517811	196.5	478	77	c	1		b	b	c	c	c	c
35	Simalnada	517812	243.8	282	55	c	1		b	b	c	c	c	c
36	Punjelav	517813	460.7	532	104	c	2		b	b	c	c	c	c
37	Bhuvabar	517814	703.6	1453	287	c	2		b	b	c	c	c	c
38	Umariya	517815	153.1	439	118	c	1		b	b	c	c	c	c
39	Jher	517816	783.9	841	166	c	1		b	b	c	c	c	c
40	Dodavanta	517817	392.9	389	69	c	1		b	b	c	c	c	c
41	Lavana	517818	552	1406	264	c	1		1	2	c	c	c	c
42	Babaliya	517819	174.2	813	152	c	2		a	b	c	c	c	c
43	Tejakui	517820	346	503	95	c	1		a	b	c	c	c	c
44	Dhuleta	517821	845.3	2531	487	a	7		b	a	a	c	c	c
45	Naroda	517822	1263.7	3830	777	c	4		1	b	c	c	c	c
46	Khuntelav	517823	901.9	2963	587	c	4		1	1	c	c	c	c
47	Padedi (Kanod)	517824	279.8	889	211	c	2		c	c	c	c	c	c
48	Kanod	517825	831.2	1341	257	c	2		b	b	c	c	c	c
49	Ghoghawada	517826	499.4	1432	291	c	3		b	b	c	c	c	c
50	Mena	517827	885.8	2218	435	c	2		b	b	c	c	c	c
51	Raheman	517828	388.7	1212	248	c	2		c	c	c	c	c	c
52	Kolambi	517829	273.2	723	132	c	1		c	c	c	c	c	c
53	Mota Khanpur	517830	361.8	2698	532	c	2		1	1	c	c	c	c
54	Nana Khanpur	517831	159.1	1138	206	c	1		c	c	c	c	c	c
55	Bhadrod	517832	803.4	3082	593	c	5		c	c	c	c	c	c
56	Bamroda	517833	574.2	1407	316	c	2		1	c	c	c	c	c
57	Vadagam	517834	1230.7	6102	1233	c	5		1	c	c	c	c	c
58	Tarkadi	517835	129	622	112	c	4		1	c	c	c	c	c
59	Vakhatpur	517836	353.4	858	173	c	1		c	c	c	c	c	c
60	Gangata	517837	688.9	2338	476	c	4		b	b	c	c	c	c

## Census of India 2011- Village Directory Amenities and Land use ( As in 2009 )

Number of educational amenities available. (If not available within the village, the distance range code viz; a for < 5 Kms, b for 5-10 Kms and c for 10+ kms of nearest place where facility is available is given).

Number of Medical Amenities available. (If not available within the village, the distance range code viz; a for < 5 Kms, b for 5-10 Kms and c for 10+ kms of nearest place where facility is available is given).

16	17	18	19	20	21	22	23	24	25	26	27	28	29	30	31	2	1
Polytechnic (Pt)	Vocational Training School /ITI	Non-Formal Training Centre (NFTC)	Special School for Disabled (SSD)	Others (Specify)	Community Health Centre (CHC)	Primary Health Centre (PHC)	Primary Health Sub Centre (PHS)	Maternity and Child Welfare Centre (MCW)	T.B. Clinic (TBC)	Hospital-Allopathic (HA)	Hospital-Alternative Medicine (HO)	Dispensary (D)	Veterinary Hospital (VH)	Mobile Health Clinic (MHC)	Family Welfare Centre (FWC)	Name Village	Sr. No.
c	c	c	c		l	a	l	a	l	a	c	a	l	a	a	Bakor	31
c	c	c	c		a	a	a	a	c	a	c	a	a	a	a	Hansoliyana	32
c	c	c	c		b	b	b	b	b	b	c	b	b	b	b	Muvada	33
c	c	c	c		a	b	b	b	c	b	c	b	b	b	b	Jethola	34
c	c	c	c		b	b	b	b	c	b	c	b	b	b	b	Korvai	35
c	c	c	c		b	b	b	b	c	b	c	b	b	b	b	Simalnada	36
c	c	c	c		b	b	b	b	c	b	c	b	b	b	b	Punjelav	37
c	c	c	c		b	b	b	b	c	b	c	b	b	b	b	Bhuvabar	38
c	c	c	c		b	b	b	b	b	b	c	b	b	b	b	Umariya	39
c	c	c	c		b	b	b	b	b	b	c	a	a	a	b	Jher	40
c	c	c	c		a	a	a	a	c	a	c	a	a	a	a	Dodavanta	41
c	c	c	c		b	b	b	b	c	b	c	b	b	b	b	Lavana	42
c	c	c	c		b	b	b	b	c	b	c	b	b	b	b	Babaliya	43
c	c	c	c		b	b	b	b	c	b	c	b	b	b	b	Tejakui	44
c	c	c	c		a	a	l	a	c	b	c	b	b	b	b	Dhuleta	45
c	c	c	c		b	a	a	b	c	b	c	a	b	b	b	Naroda	46
c	c	c	c		c	c	c	c	c	c	c	c	c	c	c	Khuntelav	47
c	c	c	c		b	b	b	b	b	c	c	c	c	c	c	Padedi (Kanod)	48
c	c	c	c		b	b	b	b	b	b	c	b	b	b	b	Kanod	49
c	c	c	c		b	b	b	b	b	b	c	b	b	b	b	Ghoghawada	50
c	c	c	c		b	b	b	b	c	b	c	a	a	a	b	Mena	51
c	c	c	c		c	a	b	c	b	c	c	a	a	c	c	Raheman	52
c	c	c	c		c	a	b	c	c	c	c	a	c	c	c	Kolambi	53
c	c	c	c		c	l	l	c	c	c	c	c	c	c	c	Mota Khanpur	54
c	c	c	c		c	a	b	c	c	c	c	a	c	c	c	Nana Khanpur	55
c	c	c	c		b	b	l	c	c	c	c	a	b	c	c	Bhadrod	56
c	c	c	c		b	c	l	b	c	c	c	b	b	c	b	Bamroda	57
c	c	c	c		c	l	l	b	l	c	c	a	l	c	c	Vadagam	58
c	c	c	c		b	b	b	c	c	c	c	c	b	c	c	Tarkadi	59
c	c	c	c		l	b	b	c	c	c	c	c	b	c	c	Vakhatpur	60
c	c	c	c		b	b	l	b	c	b	c	b	b	b	b	Gangata	60

**Census of India 2011- Village Directory  
Amenities and Land use ( As in 2009 )**

Sr. No.	Name Village	Number of Non-Government Medical Amenities available.								Availability of drinking water - Yes / No						
		Charitable Non Govt. Hospital/Nursing Home.	Medical Practitioner With MBBS Degree	Medical Practitioner With Other Degree	Medical Practitioner With No Degree	Traditional Practitioner and Faith Healer	Medicine Shop	Others	Tap Water (Treated/Untreated)	Well Water (Covered / Uncovered well)	Hand Pump	Tube wells / Bore well	Spring	River / Canal	Tank / Pond / Lake	Others
1	2	32	33	34	35	36	37	38	39	40	41	42	43	44	45	46
31	Bakor	0	0	0	0	0	1	0	Yes	Yes	Yes	No	No	No	No	Yes
32	Hansoliyana Muvada	0	0	0	0	0	0	0	Yes	Yes	Yes	No	No	No	Yes	No
33	Jethola	0	0	0	0	0	0	0	No	Yes	Yes	No	No	No	Yes	No
34	Korvai	0	0	0	0	0	0	0	No	Yes	Yes	No	No	No	Yes	No
35	Simalnada	0	0	0	0	0	0	0	No	Yes	Yes	No	No	No	No	No
36	Punjelav	0	0	0	0	0	0	0	No	Yes	Yes	Yes	No	No	No	No
37	Bhuvabar	0	0	0	0	0	0	0	No	Yes	Yes	Yes	No	No	No	No
38	Umariya	0	0	0	0	0	0	0	No	No	Yes	No	Yes	No	No	No
39	Jher	0	0	0	0	0	0	0	No	Yes	Yes	No	No	No	No	No
40	Dodavanta	0	0	0	0	0	0	0	No	Yes	Yes	No	No	No	Yes	No
41	Lavana	0	0	0	0	0	0	0	Yes	Yes	Yes	No	No	No	No	No
42	Babaliya	0	0	0	0	0	0	0	No	Yes	Yes	Yes	No	No	Yes	No
43	Tejakui	0	0	0	0	0	0	0	Yes	Yes	Yes	No	No	No	No	No
44	Dhuleta	0	0	0	0	0	0	0	Yes	Yes	Yes	Yes	No	No	Yes	No
45	Naroda	0	0	0	0	0	0	0	Yes	Yes	Yes	Yes	No	No	Yes	Yes
46	Khuntelav	0	0	0	0	0	0	0	Yes	Yes	Yes	Yes	No	No	Yes	No
47	Padedi (Kanod)	0	0	0	0	0	0	0	Yes	Yes	Yes	No	No	No	No	No
48	Kanod	0	0	0	0	0	0	0	No	Yes	Yes	Yes	No	No	Yes	No
49	Ghoghawada	0	0	0	0	0	0	0	Yes	Yes	Yes	Yes	No	No	No	No
50	Mena	0	0	0	0	0	0	0	Yes	Yes	Yes	Yes	No	Yes	No	No
51	Raheman	0	0	0	0	0	0	0	No	Yes	Yes	Yes	No	Yes	Yes	No
52	Kolambi	0	0	3	0	0	0	0	No	Yes	Yes	No	No	Yes	Yes	No
53	Mota Khanpur	0	1	0	0	0	3	0	Yes	Yes	Yes	Yes	No	Yes	Yes	No
54	Nana Khanpur	0	0	0	0	0	0	0	No	Yes	Yes	Yes	No	Yes	Yes	No
55	Bhadrod	0	0	0	0	0	0	0	Yes	Yes	Yes	No	No	Yes	No	No
56	Bamroda	0	0	0	0	0	0	0	No	Yes	Yes	No	No	Yes	Yes	No
57	Vadagam	0	0	2	0	0	0	0	Yes	Yes	Yes	No	No	No	No	No
58	Tarkadi	0	0	0	0	0	0	0	Yes	Yes	Yes	No	No	No	No	No
59	Vakhatpur	0	0	0	0	0	0	0	No	Yes	Yes	No	No	No	Yes	No
60	Gangata	0	0	0	0	0	0	0	Yes	Yes	Yes	Yes	No	Yes	Yes	No



## Census of India 2011- Village Directory Amenities and Land use ( As in 2009 )

Communication and transport facilities (If amenities available code -Yes is given except for Village Pin Code, If not available within the village, the distance range code viz; a for < 5 Kms, b for 5-10 Kms and c for 10+ kms of nearest place where facility is available is given)

Availability of toilet & others Yes / No															
Community Toilet Including Bath.	Community Toilet Excluding Bath.	Rural Sanitary Mart or Sanitary Hardware Outlet Available Near The Village.	Community Bio- gas or Recycle of Waste for Productive Use.	Post Office (PO)	Sub Post Office (SPO)	Post & Telegraph Office (P&TO)	Village Pin Code	Telephones (Land Lines)	Public Call Office (PCO)	Mobile Phone Coverage	Internet Cafes/Common Service Centre (CSC)	Private Courier Facility	Bus Service (Public & Private)	Name Village	Sr. No.
47	48	49	50	51	52	53	54	55	56	57	58	59	60	2	1
Yes	Yes	Yes	No	Yes	a		389232	Yes	Yes	Yes	Yes	a	Yes	Bakor	31
No	No	No	No	a	a		389232	a	a	Yes	Yes	a	Yes	Hansoliyana	32
No	No	No	No	b	b		389230	b	b	Yes	Yes	b	Yes	Muvada Jethola	33
No	No	No	No	b	b		389230	b	b	b	b	b	Yes	Korvai	34
No	No	No	No	b	b		389230	b	b	b	Yes	b	Yes	Simalnada	35
No	No	No	No	b	b		389230	Yes	Yes	Yes	Yes	b	b	Punjelav	36
No	No	No	No	b	b		389230	b	b	Yes	Yes	b	Yes	Bhuvabar	37
No	No	No	No	b	b		389230	b	b	Yes	Yes	b	Yes	Umariya	38
No	No	No	No	b	b		389230	b	b	b	Yes	b	Yes	Jher	39
No	No	No	No	b	b		389230	b	b	Yes	Yes	b	Yes	Dodavanta	40
Yes	Yes	No	No	a	a		389232	Yes	a	Yes	Yes	a	Yes	Lavana	41
No	No	No	No	b	Yes		389232	Yes	b	Yes	Yes	b	Yes	Babaliya	42
No	No	No	No	b	Yes		389230	Yes	b	Yes	Yes	b	Yes	Tejakui	43
No	No	No	No	a	a		389230	Yes	Yes	Yes	Yes	a	Yes	Dhuleta	44
No	Yes	No	No	b	Yes		389230	Yes	Yes	Yes	Yes	b	Yes	Naroda	45
No	No	No	No	c	c		389230	Yes	Yes	Yes	Yes	c	Yes	Khuntelav	46
No	No	No	No	c	c		389230	Yes	c	Yes	Yes	c	Yes	Padedi (Kanod)	47
No	No	No	No	b	b		389230	b	b	Yes	Yes	b	Yes	Kanod	48
No	No	No	No	b	b		389230	b	b	Yes	Yes	b	Yes	Ghoghawada	49
No	No	No	No	b	b		389230	b	b	Yes	Yes	b	Yes	Mena	50
No	No	No	No	c	c		389230	Yes	Yes	Yes	Yes	c	Yes	Raheman	51
No	No	No	No	c	c		389230	Yes	Yes	Yes	Yes	c	Yes	Kolambi	52
No	No	No	No	c	c		389230	c	c	Yes	Yes	c	Yes	Mota Khanpur	53
No	No	No	No	c	c		389230	c	Yes	c	Yes	c	Yes	Nana Khanpur	54
Yes	Yes	No	No	c	Yes		389230	Yes	Yes	Yes	Yes	c	Yes	Bhadrod	55
No	Yes	No	No	c	Yes		389230	Yes	Yes	Yes	Yes	c	Yes	Bamroda	56
No	No	Yes	No	c	Yes		389230	Yes	Yes	Yes	Yes	c	Yes	Vadagam	57
No	No	No	No	c	c		389230	Yes	c	Yes	Yes	c	Yes	Tarkadi	58
No	No	No	No	c	Yes		389230	Yes	c	Yes	Yes	c	Yes	Vakhatpur	59
No	No	No	No	b	Yes		389230	Yes	b	Yes	Yes	b	Yes	Gangata	60

## Census of India 2011- Village Directory Amenities and Land use ( As in 2009 )

Communication and transport facilities (If amenities available code -Yes is given except for Village Pin Code, If not available within the village, the distance range code viz; a for < 5 Kms, b for 5-10 Kms and c for 10+ kms of nearest place where facility is available is given)

Village connected to highways, village roads, banks & credit societies (If amenities available code -Yes is given, If not available within the village, the distance range code viz; a for < 5 Kms, b for 5-10 Kms and c for 10+ kms of nearest place where facility is available is given)

Sr. No.	Name Village	Railway Stations	Auto/Modified Autos	Taxis and Vans	Tractors	Cycle-Pulled Rickshaws (Manual & Machine Driven)	Carts Driven by Animals	Sea /River Ferry Service	Connected to National Highway (NH)	Connected to State Highway (SH)	Connected to Major District Road (MDR)	Connected to Others District Road	Pucca Roads	Kutchcha Roads	Water Bounded Macadam (WBM) Roads
1	2	61	62	63	64	65	66	67	68	69	70	71	72	73	74
31	Bakor	c	a	a	Yes	Yes	Yes	c	c	a	Yes	Yes	Yes	Yes	a
32	Hansoliyana Muvada	c	a	a	Yes		Yes	c	c	a	Yes	a	Yes	Yes	a
33	Jethola	c	b	b	b		b	c	c	b	b	Yes	Yes	Yes	b
34	Korvai	c	b	b	Yes		Yes	c	c	b	b	Yes	Yes	Yes	b
35	Simalnada	c	b	b	b		b	c	c	b	b	Yes	Yes	Yes	b
36	Punjelav	c	b	b	Yes		b	c	c	b	b	b	Yes	Yes	b
37	Bhuvabar	c	b	b	b		b	c	c	b	b	Yes	Yes	Yes	b
38	Umariya	c	b	b	b		b	c	c	b	b	Yes	Yes	Yes	b
39	Jher	c	b	b	Yes		b	c	c	b	b	Yes	Yes	Yes	b
40	Dodavanta	c	b	b	b		b	c	c	b	b	Yes	Yes	Yes	b
41	Lavana	c	a	a	Yes		Yes	c	c	a	a	Yes	Yes	Yes	a
42	Babaliya	c	b	b	Yes		b	c	c	b	b	Yes	Yes	Yes	b
43	Tejakui	c	b	b	Yes		Yes	c	c	b	b	Yes	Yes	Yes	b
44	Dhuleta	b	a	a	a		a	c	b	b	a	Yes	Yes	Yes	b
45	Naroda	c	Yes	Yes	Yes	Yes	Yes	c	c	b	b	Yes	Yes	Yes	b
46	Khuntelav	c	c	c	Yes	Yes	Yes	c	c	c	c	Yes	Yes	Yes	Yes
47	Padedi (Kanod)	c	c	c	c		c	c	c	c	c	Yes	Yes	Yes	c
48	Kanod	c	b	b	Yes		b	c	c	b	b	Yes	Yes	Yes	b
49	Ghoghawada	c	b	b	Yes		Yes	c	c	b	b	Yes	Yes	Yes	b
50	Mena	c	b	b	Yes		b	c	c	b	b	Yes	Yes	Yes	b
51	Raheman	c	c	c	Yes		c	c	c	c	c	Yes	Yes	Yes	c
52	Kolambi	c	c	c	Yes		c	c	c	c	c	Yes	Yes	Yes	c
53	Mota Khanpur	c	c	c	Yes		c	c	c	c	c	Yes	Yes	Yes	c
54	Nana Khanpur	c	c	c	Yes		c	c	c	c	c	Yes	Yes	Yes	c
55	Bhadrod	c	c	c	Yes		c	c	c	c	c	Yes	Yes	Yes	c
56	Bamroda	c	c	c	Yes	Yes	Yes	c	c	c	c	Yes	Yes	Yes	c
57	Vadagam	c	c	c	Yes		Yes	c	c	c	c	Yes	Yes	Yes	c
58	Tarkadi	c	Yes	Yes	Yes		Yes	c	c	c	c	Yes	Yes	Yes	c
59	Vakhatpur	c	c	Yes	Yes		c	c	c	c	c	Yes	Yes	Yes	c
60	Gangata	c	b	b	Yes		Yes	c	c	b	b	Yes	Yes	Yes	b

## Census of India 2011- Village Directory Amenities and Land use ( As in 2009 )

Village connected to highways, village roads, banks & credit societies (If amenities available code -Yes is given, If not available within the village, the distance range code viz; a for < 5 Kms, b for 5-10 Kms and c for 10+ kms of nearest place where facility is available is given)

Availability of miscellaneous facilities (If amenities available code - Yes is given, If not available within the village, the distance range code viz; a for < 5 Kms, b for 5-10 Kms and c for 10+ kms of nearest place where facility is available is given)

75	76	77	78	79	80	81	82	83	84	85	86	87	88	2	1
Navigable Waterway (River/Canal) (NW)	Footpaths (FP)	Commercial & Co-operative Banks	ATM	Agricultural Credit Societies	Self-Help Group (SHG)	Public Distribution System (PDS) Shop	Mandis / Regular Market	Weekly Haat	Agricultural Marketing Society	Integrated Child Development Scheme (Nutritional Centres)	Anganwadi Centre (Nutritional Centres)	Others (Nutritional Centres)	ASHA (Accredited Social Health Activist)	Name Village	St. No.
c	Yes	Yes	a	Yes	Yes	Yes	a	a	a	a	Yes	Yes	Yes	Bakor	31
c	Yes	a	a	a	Yes	a	a	a	a	a	Yes	Yes	a	Hansoliyana Muvada	32
c	Yes	b	b	b	Yes	b	b	b	b	b	Yes	Yes	Yes	Jethola	33
c	Yes	b	b	b	Yes	b	b	b	b	b	Yes	Yes	b	Korvai	34
c	Yes	b	b	b	Yes	b	b	b	b	b	Yes	Yes	b	Simalnada	35
c	Yes	b	b	b	Yes	b	b	b	b	b	Yes	Yes	b	Punjelav	36
c	Yes	b	b	b	Yes	b	b	b	b	b	Yes	Yes	b	Bhuvabar	37
c	Yes	Yes	b	Yes	Yes	b	b	b	b	b	Yes	Yes	b	Umariya	38
c	Yes	b	b	b	Yes	Yes	b	b	b	b	Yes	Yes	b	Jher	39
c	Yes	b	b	b	Yes	b	b	b	b	b	Yes	Yes	b	Dodavanta	40
c	Yes	a	a	a	Yes	Yes	a	a	a	a	Yes	Yes	a	Lavana	41
c	Yes	b	b	b	Yes	a	b	b	b	b	Yes	Yes	Yes	Babaliya	42
c	Yes	b	b	b	Yes	a	b	b	b	b	a	Yes	b	Tejakui	43
c	Yes	a	b	b	Yes	Yes	b	b	b	b	Yes	Yes	a	Dhuleta	44
c	Yes	b	b	Yes	Yes	Yes	b	b	b	b	Yes	Yes	b	Naroda	45
Yes	Yes	c	c	b	Yes	Yes	c	c	c	b	Yes	Yes	Yes	Khuntelav	46
c	Yes	c	c	c	Yes	b	b	b	b	b	Yes	Yes	c	Padedi (Kanod)	47
c	Yes	b	b	b	Yes	b	b	b	b	b	Yes	Yes	b	Kanod	48
c	Yes	b	b	b	Yes	Yes	b	b	b	b	Yes	Yes	b	Ghoghawada	49
c	Yes	b	b	b	Yes	b	b	b	b	b	Yes	Yes	b	Mena	50
c	Yes	c	c	c	Yes	a	c	c	c	c	Yes	Yes	c	Raheman	51
c	Yes	c	c	c	Yes	a	c	c	c	c	Yes	Yes	c	Kolambi	52
c	Yes	c	c	c	Yes	Yes	c	c	c	Yes	Yes	Yes	c	Mota Khanpur	53
c	Yes	c	c	c	Yes	Yes	c	c	b	c	Yes	Yes	c	Nana Khanpur	54
c	Yes	b	c	c	Yes	Yes	c	c	c	b	Yes	Yes	Yes	Bhadrod	55
c	Yes	c	c	c	Yes	Yes	c	c	Yes	c	Yes	Yes	c	Bamroda	56
c	Yes	c	c	c	Yes	Yes	b	b	b	b	Yes	Yes	Yes	Vadagam	57
c	Yes	c	c	b	Yes	b	b	b	b	c	Yes	Yes	c	Tarkadi	58
c	Yes	c	c	b	Yes	b	c	b	c	c	Yes	Yes	c	Vakhatpur	59
c	Yes	b	b	b	Yes	Yes	b	b	b	b	Yes	Yes	b	Gangata	60

## Census of India 2011- Village Directory Amenities and Land use ( As in 2009 )

Availability of miscellaneous facilities (If amenities available code -  
Yes is given, If not available within the village, the distance range  
code viz; a for < 5 Kms, b for 5-10 Kms and c for 10+ kms of  
nearest place where facility is available is given)

Availability of electricity  
(Yes/No)

Sr. No.	Name Village	Community Centre With/ Without TV	Sports Field	Sports Club / Recreation Centre	Cinema / Video Hall	Public Library	Public Reading Room	Newspaper Supply	Assembly Polling Station	Birth & Death Registration Office	Power Supply for Domestic Use (ED)	Power Supply for Agricultural Use (EAG)	Power Supply for Commercial Use (EC)	Power Supply for All Uses (EA)
1	2	89	90	91	92	93	94	95	96	97	98	99	100	101
31	Bakor	a	a	a	c	Yes	c	Yes	Yes	Yes	Yes	Yes	Yes	Yes
32	Hansoliyana Muvada	a	a	a	c	a	c	a	Yes	Yes	Yes	Yes	Yes	Yes
33	Jethola	b	b	b	c	b	c	Yes	Yes	Yes	Yes	Yes	Yes	Yes
34	Korvai	b	b	b	c	b	c	Yes	Yes	Yes	Yes	Yes	Yes	Yes
35	Simalnada	b	b	b	c	b	c	Yes	Yes	Yes	Yes	Yes	Yes	Yes
36	Punjelav	b	b	b	c	b	c	Yes	Yes	Yes	Yes	No	No	Yes
37	Bhuvabar	b	b	b	c	b	c	Yes	Yes	Yes	Yes	Yes	Yes	Yes
38	Umariya	b	b	b	c	b	c	Yes	Yes	Yes	Yes	Yes	Yes	Yes
39	Jher	b	b	b	c	b	c	Yes	Yes	Yes	Yes	Yes	Yes	Yes
40	Dodavanta	b	b	b	c	b	c	Yes	Yes	Yes	Yes	Yes	Yes	Yes
41	Lavana	a	a	a	c	Yes	c	Yes	Yes	Yes	Yes	Yes	Yes	Yes
42	Babaliya	b	b	b	c	Yes	c	Yes	Yes	Yes	Yes	Yes	Yes	Yes
43	Tejakui	b	b	b	c	b	c	Yes	Yes	Yes	Yes	Yes	Yes	Yes
44	Dhuleta	Yes	b	b	a	Yes	a	Yes	Yes	Yes	Yes	Yes	Yes	Yes
45	Naroda	b	b	b	c	Yes	c	Yes	Yes	Yes	Yes	Yes	Yes	Yes
46	Khuntelav	c	c	c	c	Yes	c	Yes	Yes	b	Yes	Yes	Yes	Yes
47	Padedi (Kanod)	c	c	c	c	Yes	c	Yes	Yes	Yes	Yes	Yes	Yes	Yes
48	Kanod	b	b	b	c	b	c	b	Yes	Yes	Yes	Yes	Yes	Yes
49	Ghoghawada	b	b	b	c	b	c	b	Yes	Yes	Yes	Yes	Yes	Yes
50	Mena	b	b	b	c	b	c	b	Yes	Yes	Yes	Yes	Yes	Yes
51	Raheman	c	c	c	c	Yes	c	c	Yes	a	Yes	Yes	Yes	Yes
52	Kolambi	c	c	c	c	c	c	Yes	Yes	a	Yes	Yes	Yes	Yes
53	Mota Khanpur	b	c	c	c	Yes	c	Yes	Yes	Yes	Yes	Yes	Yes	Yes
54	Nana Khanpur	c	c	c	c	Yes	c	Yes	Yes	a	Yes	Yes	Yes	Yes
55	Bhadrod	c	c	c	c	Yes	c	Yes	Yes	Yes	Yes	Yes	Yes	Yes
56	Bamroda	c	c	c	c	c	c	Yes	Yes	Yes	Yes	Yes	Yes	Yes
57	Vadagam	c	c	c	c	Yes	c	Yes	Yes	Yes	Yes	Yes	Yes	Yes
58	Tarkadi	c	c	c	c	c	c	Yes	Yes	Yes	Yes	Yes	Yes	Yes
59	Vakhatpur	c	c	c	c	Yes	c	Yes	Yes	Yes	Yes	Yes	Yes	Yes
60	Gangata	b	b	b	c	Yes	c	Yes	Yes	Yes	Yes	Yes	Yes	Yes

### Census of India 2011- Village Directory Amenities and Land use ( As in 2009 )

Land Use									
Nearest Town									
Area under different types of land use ( in hectares rounded up to one decimal place)									
Name	Distance Range Code i.e. a for < 5 Kms, b for 5-10 Kms & c for 10+ kms.	Forests	Area Under Non-Agricultural Uses	Barren and Un-Cultivable Land	Permanent Pastures and Other Grazing Lands	Land Under Miscellaneous Tree Crops etc.	Culturable Waste Land	Name Village	Sr. No.
102	103	104	105	106	107	108	109	2	1
MALPUR	c	0	0.5	0	8.9	0	16.4	Bakor	31
LUNAWADA	c	0	0	4	1	0	0	Hansoliyana Muvada	32
LUNAWADA	c	0	0	9.1	0	0	0	Jethola	33
LUNAWADA	c	0	0.7	128.5	0	0	1.6	Korvai	34
LUNAWADA	c	80.3	0	2.3	0.4	0	10	Simalnada	35
LUNAWADA	c	220.1	0	1.5	9.7	0	20.2	Punjelav	36
LUNAWADA	c	460.7	8.1	0	0	0	0	Bhuvabar	37
LUNAWADA	c	83.5	1.4	22.5	5.2	0	0	Umariya	38
LUNAWADA	c	613.9	1.2	49.7	2.7	0	6.3	Jher	39
LUNAWADA	c	316.4	0	5	0	0	0	Dodavanta	40
LUNAWADA	c	170.1	0	12.8	24	0	25	Lavana	41
LUNAWADA	c	31	0	0	34.7	0	0	Babaliya	42
LUNAWADA	c	302	0.9	1.3	0.5	0	0	Tejakui	43
LUNAWADA	a	445.9	0	0	22.5	5	0	Dhuleta	44
LUNAWADA	c	537.9	36.7	0	68.1	0	0	Naroda	45
LUNAWADA	c	335	3.5	0	43.6	0	0	Khuntelav	46
LUNAWADA	c	84.9	0	30.4	1.8	0	0	Padedi (Kanod)	47
LUNAWADA	c	244	0	4	34	0	244.2	Kanod	48
LUNAWADA	c	147	0	0	0	0	0	Ghoghawada	49
LUNAWADA	c	456.6	3.9	0	5.3	0	4	Mena	50
LUNAWADA	c	84	0	0	0	0	18.8	Raheman	51
LUNAWADA	c	114.1	0	0	0	0	22.4	Kolambi	52
LUNAWADA	c	37.9	0	0	37.8	0	5	Mota Khanpur	53
LUNAWADA	c	8.2	0	0	0	0	34.6	Nana Khanpur	54
LUNAWADA	c	390	50	14	200	0	50	Bhadrod	55
LUNAWADA	c	200	10	10	4	0	50.2	Bamroda	56
LUNAWADA	c	55	0	146	9	0	11.7	Vadagam	57
LUNAWADA	c	33.6	0	1.4	0.2	0	0	Tarkadi	58
LUNAWADA	c	0	7.5	0	0	0.3	2.2	Vakhatpur	59
LUNAWADA	c	0	44.7	0	25.6	0	36.6	Gangata	60

**Census of India 2011- Village Directory  
Amenities and Land use ( As in 2009 )**

Sr. No.	Name Village	Land Use										Name of three most important commodities manufactured		
		Area under different types of land use (in hectares rounded up to one decimal place)					Area irrigated by source (in hectare).							
		Fallow Lands Other Than Current Fallows	Current Fallows	Net Area Sown	Total Irrigated Land Area	Total Un-irrigated Land Area	Canals (C)	Wells/Tube- Wells (W/TW)	Tanks/Lakes (T/L)	Water Falls (WF)	Others (O)	First	Second	Third
1	2	110	111	112	113	114	115	116	117	118	119	120	121	122
31	Bakor	63.6	266.5	744.6	0	744.6	0	0	0	0	0			
32	Hansoliyana Muvada	0.3	53.1	85.4	0	85.4	0	0	0	0	0			
33	Jethola	0	0	75.8	0	75.8	0	0	0	0	0			
34	Korvai	0	0	65.7	0	65.7	0	0	0	0	0			
35	Simalnada	0.8	0	150	0	150	0	0	0	0	0			
36	Punjelav	5.2	4	200	132.3	67.7	0	132.3	0	0	0			
37	Bhuvabar	0	4	230.8	0	230.8	0	0	0	0	0			
38	Umariya	10.5	0	30	0	30	0	0	0	0	0			
39	Jher	100	0	10.1	0	10.1	0	0	0	0	0			
40	Dodavanta	2.5	2.1	67	0	67	0	0	0	0	0			
41	Lavana	45	0	275	0	275	0	0	0	0	0			
42	Babaliya	0	4.2	104.3	0	104.3	0	0	0	0	0			
43	Tejakui	0	0.9	40.3	2.3	38	0	2.3	0	0	0			
44	Dhuleta	14.2	14.4	343.2	10.1	333.2	0	10.1	0	0	0			
45	Naroda	14	0	607	75	532	25	50	0	0	0			
46	Khuntelav	5.9	0	514	0	514	0	0	0	0	0			
47	Padedi (Kanod)	0	0	162.7	15	147.7	0	15	0	0	0			
48	Kanod	34	24	247	44	203	0	44	0	0	0			
49	Ghoghawada	55.4	13	284	0	284	0	0	0	0	0			
50	Mena	40.5	0.6	375	0	375	0	0	0	0	0			
51	Raheman	0	0	285.9	0	285.9	0	0	0	0	0			
52	Kolambi	0	0	136.7	0	136.7	0	0	0	0	0			
53	Mota Khanpur	0	0	281.1	0	281.1	0	0	0	0	0			
54	Nana Khanpur	0	0	116.4	0	116.4	0	0	0	0	0			
55	Bhadrod	0	0	99.4	0	99.4	0	0	0	0	0			
56	Bamroda	0	100	200	0	200	0	0	0	0	0			
57	Vadagam	0	0	1009	440	569	312	128	0	0	0			
58	Tarkadi	0.5	10.5	82.9	0	82.9	0	0	0	0	0			
59	Vakhatpur	21.9	63.3	258.4	0	258.4	0	0	0	0	0			
60	Gangata	2	0	580	0	580	0	0	0	0	0			



## Census of India 2011- Village Directory Amenities and Land use ( As in 2009 )

Number of educational amenities available. (If not available within the village, the distance range code viz; a for < 5 Kms, b for 5-10 Kms and c for 10+ kms of nearest place where facility is available is given).

Sr. No.	Name Village	Location Code No.	Total Area of The Village (In Hectares Rounded Up to One Decimal Place)	Total Population (2011 Census)	Number of Households (2011 Census)	Pre-Primary School (PP)	Primary School (P)	Middle School (M)	Secondary School (S)	Senior Secondary School (SS)	Degree College of Arts Science & Commerce (ASC)	Engineering College (EC)	Medical College (MC)	Management Institute (MI)
1	2	3	4	5	6	7	8	9	10	11	12	13	14	15
<b>CD Block-Khanpur (0158)</b>														
61	Bedvalli	517838	131.5	549	127	c	1		b	b	c	c	c	c
62	Chhapri-1	517839	240.2	515	117	c	1		1	c	c	c	c	c
63	Badesara	517840	271.3	733	163	c	1		c	c	c	c	c	c
64	Sampadiya	517841	373.6	348	95	c	1		c	c	c	c	c	c
65	Karanta	517842	593	3131	554	c	2		c	2	c	c	c	c
66	Muda Vadekh	517843	409.9	1638	377	c	2		1	1	c	c	c	c
67	Vavyo	517844	191.5	300	78	c	1		1	1	c	c	c	c
68	Vanka	517845	156.3	309	65	c	1		c	c	c	c	c	c
69	Masiya	517846	75.6	314	55	c	1		b	b	c	c	c	c
70	Bhanpur	517847	128.8	513	108	c	1		c	c	c	c	c	c
71	Fatajina Bhevada	517848	170.5	873	173	c	3		c	c	c	c	c	c
72	Limadiya	517849	1040	3488	785	c	5		1	1	c	c	c	c
73	Isroda	517850	485.5	1815	349	c	3		a	a	c	c	c	c
74	Vavia	517851	118.3	599	111	c	1		c	c	c	c	c	c
75	Kaslavati	517852	68.8	223	36	c	1		c	c	c	c	c	c
76	Akhadana Degamda	517853	362.4	1520	275	b	1		1	b	b	c	c	c
77	Charnna Degamda	517854	128.4	512	91	b	1		c	b	b	c	c	c
78	Tankana Bhevada	517855	175.8	371	74	c	1		c	c	c	c	c	c
79	Talpadna Bhevada	517856	81.6	222	44	c	b		c	c	c	c	c	c
80	Mahiapur	517857	112.7	335	73	c	1		c	c	c	c	c	c
81	Pandyana Muvada	517858	75	264	60	c	b		c	c	c	c	c	c
82	Mokamsinhna Bhevada	517859	119	295	57	c	b		c	c	c	c	c	c
83	Vandarved	517860	180.8	333	72	c	1		c	c	c	c	c	c
84	Virparna Muvada	517861	80	359	86	c	1		c	c	c	c	c	c
85	Dolariya	517862	281.5	663	171	c	1		c	c	c	c	c	c
86	Kanesar	517863	761.3	1980	445	c	2		1	c	c	c	c	c
<b>Block Total :</b>			<b>32245</b>	<b>96041</b>	<b>19080</b>	<b>0</b>	<b>149</b>	<b>0</b>	<b>20</b>	<b>14</b>	<b>0</b>	<b>0</b>	<b>0</b>	<b>0</b>



## Census of India 2011- Village Directory Amenities and Land use ( As in 2009 )

Number of educational amenities available. (If not available within the village, the distance range code viz; a for < 5 Kms, b for 5-10 Kms and c for 10+ kms of nearest place where facility is available is given).

Number of Medical Amenities available. (If not available within the village, the distance range code viz; a for < 5 Kms, b for 5-10 Kms and c for 10+ kms of nearest place where facility is available is given).

16	17	18	19	20	21	22	23	24	25	26	27	28	29	30	31	2	1
Polytechnic (Pt)	Vocational Training School /ITI	Non-Formal Training Centre (NFTC)	Special School for Disabled (SSD)	Others (Specify)	Community Health Centre (CHC)	Primary Health Centre (PHC)	Primary Health Sub Centre (PHS)	Maternity and Child Welfare Centre (MCW)	T. B. Clinic (TBC)	Hospital-Allopathic (HA)	Hospital-Alternative Medicine (HO)	Dispensary (D)	Veterinary Hospital (VH)	Mobile Health Clinic (MHC)	Family Welfare Centre (FWC)	Name Village	Sr. No.
c	c	c	c		b	b	b	b	c	b	c	b	b	b	b	Bedvalli	61
c	c	c	c		b	b	b	b	b	c	c	c	a	c	c	Chhapri-1	62
c	c	c	c		b	b	b	b	c	c	c	a	b	c	c	Badesara	63
c	c	c	c		b	b	b	c	c	c	c	a	a	c	c	Sampadiya	64
c	c	c	c		c	a	a	c	c	c	c	a	a	c	c	Karanta	65
c	c	c	c		b	b	1	c	c	c	c	b	b	c	c	Muda Vadekh	66
c	c	c	c		b	b	b	c	c	c	c	c	c	c	c	Vavyo	67
c	c	c	c		b	b	b	b	c	c	c	a	a	c	c	Vanka	68
c	c	c	c		b	b	b	b	c	b	c	b	b	b	b	Masiya	69
c	c	c	c		c	c	c	c	c	c	c	c	c	c	c	Bhanpur	70
c	c	c	c		c	b	c	b	b	c	c	a	c	c	c	Fatajina Bhevada	71
c	1	c	c		a	a	1	b	c	b	c	b	b	b	b	Limadiya	72
c	c	c	c		c	b	b	c	c	c	c	b	c	c	c	Isroda	73
c	c	c	c		b	b	b	c	c	c	c	c	c	c	c	Vavia	74
c	c	c	c		b	c	a	c	c	c	c	b	c	c	c	Kaslavati	75
c	c	c	c		b	b	b	b	b	c	c	c	c	c	c	Akhadana Degamda	76
c	c	c	c		b	b	b	b	b	c	c	c	c	c	c	Charnna Degamda	77
c	c	c	c		c	c	c	c	c	c	c	c	c	c	c	Tankana Bhevada	78
c	c	c	c		c	c	b	c	c	c	c	b	b	c	c	Talpadna Bhevada	79
c	c	c	c		c	b	b	c	c	c	c	c	c	c	c	Mahiapur	80
c	c	c	c		c	b	b	c	c	c	c	c	c	c	c	Pandyana Muvada	81
c	c	c	c		c	c	b	c	c	c	c	c	c	c	c	Mokamsinhna Bhevada	82
c	c	c	c		c	b	b	b	b	c	c	b	c	c	b	Vandarved	83
c	c	c	c		c	b	b	c	c	c	c	c	c	c	c	Virparna Muvada	84
c	c	c	c		c	c	c	c	c	c	c	c	c	c	c	Dolariya	85
c	c	c	c		c	b	1	c	b	c	c	b	c	c	b	Kanesar	86
<b>0</b>	<b>1</b>	<b>0</b>	<b>0</b>	<b>0</b>	<b>2</b>	<b>3</b>	<b>15</b>	<b>0</b>	<b>2</b>	<b>0</b>	<b>0</b>	<b>0</b>	<b>3</b>	<b>0</b>	<b>0</b>		

### Census of India 2011- Village Directory Amenities and Land use ( As in 2009 )

Sr. No.	Name Village	Number of Non-Government Medical Amenities available.								Availability of drinking water - Yes / No						
		Charitable Non Govt. Hospital/Nursing Home.	Medical Practitioner With MBBS Degree	Medical Practitioner With Other Degree	Medical Practitioner With No Degree	Traditional Practitioner and Faith Healer	Medicine Shop	Others	Tap Water (Treated/Untreated)	Well Water (Covered / Uncovered well)	Hand Pump	Tube wells / Bore well	Spring	River / Canal	Tank / Pond / Lake	Others
1	2	32	33	34	35	36	37	38	39	40	41	42	43	44	45	46
61	Bedvalli	0	0	0	0	0	0	0	No	Yes	Yes	Yes	No	Yes	Yes	No
62	Chhapri-1	0	0	0	0	0	0	0	Yes	Yes	Yes	Yes	No	Yes	No	No
63	Badesara	0	0	0	0	0	0	0	Yes	No	No	No	No	Yes	No	No
64	Sampadiya	0	0	0	0	0	0	0	Yes	Yes	Yes	No	No	Yes	No	No
65	Karanta	0	0	0	0	0	0	0	Yes	Yes	Yes	Yes	No	Yes	No	No
66	Muda Vadekh	0	0	1	0	0	0	0	Yes	Yes	Yes	No	No	Yes	No	No
67	Vavyo	0	0	0	0	0	0	0	Yes	Yes	Yes	Yes	No	Yes	Yes	No
68	Vanka	0	0	0	0	0	0	0	Yes	Yes	Yes	No	No	Yes	No	No
69	Masiya	0	0	0	0	0	0	0	No	Yes	Yes	Yes	No	No	No	No
70	Bhanpur	0	0	0	0	0	0	0	Yes	Yes	Yes	Yes	No	Yes	No	No
71	Fatajina Bhevada	0	0	0	0	0	0	0	No	Yes	Yes	Yes	No	No	No	No
72	Limadiya	0	0	0	0	0	1	0	Yes	Yes	Yes	Yes	No	Yes	Yes	No
73	Isroda	0	0	0	0	0	0	0	Yes	Yes	Yes	No	No	Yes	No	No
74	Vavia	0	0	0	0	0	0	0	Yes	Yes	Yes	No	No	Yes	No	No
75	Kaslavati	0	0	0	0	0	0	0	Yes	Yes	Yes	No	No	No	No	No
76	Akhadana	0	0	0	0	0	0	0	No	No	Yes	No	No	Yes	Yes	No
77	Degamda	0	0	0	0	0	0	0	No	No	Yes	Yes	No	Yes	No	No
78	Charanna Degamda	0	0	0	0	0	0	0	No	Yes	Yes	Yes	No	No	No	No
79	Tankana Bhevada	0	0	0	0	0	0	0	No	Yes	Yes	Yes	No	No	No	No
80	Talpadna Bhevada	0	0	0	0	0	0	0	Yes	Yes	Yes	Yes	No	Yes	No	No
81	Mahiapur	0	0	0	0	0	0	0	Yes	Yes	Yes	Yes	No	Yes	No	No
82	Pandyana Muvada	0	0	0	0	0	0	0	Yes	Yes	Yes	Yes	No	Yes	No	No
83	Mokamsinhna Bhevada	0	0	0	0	0	0	0	Yes	Yes	Yes	Yes	No	Yes	No	No
84	Vandarved	0	0	0	0	0	0	0	No	Yes	Yes	No	No	No	No	No
85	Virparna Muvada	0	0	0	0	0	0	0	Yes	Yes	Yes	Yes	No	Yes	No	No
86	Dolariya	0	0	0	0	0	0	0	No	Yes	Yes	No	No	Yes	No	No
86	Kanesar	0	0	0	0	0	0	0	Yes	Yes	Yes	Yes	No	Yes	No	No
<b>Block Total :</b>		<b>0</b>	<b>2</b>	<b>7</b>	<b>0</b>	<b>0</b>	<b>6</b>	<b>0</b>	<b>39</b>	<b>79</b>	<b>85</b>	<b>45</b>	<b>1</b>	<b>31</b>	<b>36</b>	<b>2</b>

### Census of India 2011- Village Directory Amenities and Land use ( As in 2009 )

Availability of toilet & others  
Yes / No

Communication and transport facilities (If amenities available code -  
Yes is given except for Village Pin Code, If not available within the  
village, the distance range code viz; a for < 5 Kms, b for 5-10 Kms  
and c for 10+ kms of nearest place where facility is available is given)

Community Toilet Including Bath.	Community Toilet Excluding Bath.	Rural Sanitary Mart or Sanitary Hardware Outlet Available Near The Village.	Community Bio- gas or Recycle of Waste for Productive Use.	Post Office (PO)	Sub Post Office (SPO)	Post & Telegraph Office (P&TO)	Village Pin Code	Telephones (Land Lines)	Public Call Office (PCO)	Mobile Phone Coverage	Internet Cafes/Common Service Centre (CSC)	Private Courier Facility	Bus Service (Public & Private)	Name Village	Sr. No.
47	48	49	50	51	52	53	54	55	56	57	58	59	60	2	1
No	No	No	No	b	b		389230	b	b	b	Yes	b	Yes	Bedvalli	61
Yes	Yes	No	No	c	c		389230	Yes	c	c	Yes	c	Yes	Chhapri-1	62
No	No	No	No	c	c		389230	Yes	Yes	Yes	Yes	c	Yes	Badesara	63
No	No	No	No	c	c		389230	c	c	c	Yes	c	Yes	Sampadiya	64
No	No	No	No	c	Yes		389230	Yes	c	Yes	Yes	c	Yes	Karanta	65
No	No	No	No	c	Yes		389230	Yes	Yes	Yes	Yes	c	Yes	Muda Vadekh	66
No	No	No	No	c	c		389230	c	c	Yes	Yes	c	Yes	Vavyo	67
No	No	No	No	c	c		389230	c	c	c	Yes	c	Yes	Vanka	68
No	No	No	No	b	b		389230	b	b	Yes	Yes	b	Yes	Masiya	69
No	No	No	No	c	c		389230	Yes	c	Yes	Yes	c	Yes	Bhanpur	70
No	No	No	No	c	c		389230	Yes	c	c	Yes	c	Yes	Fatajina Bhevada	71
No	No	No	No	b	Yes		389230	Yes	Yes	Yes	Yes	b	Yes	Limadiya	72
No	No	No	No	c	c		389230	c	Yes	Yes	Yes	c	Yes	Isroda	73
No	No	No	No	c	c		389230	c	c	c	Yes	c	Yes	Vavia	74
No	No	No	No	c	c		389230	c	c	c	Yes	c	Yes	Kaslavati	75
No	No	No	No	b	b		389230	b	b	c	Yes	b	Yes	Akhadana	76
No	No	No	No	c	b		389230	b	b	c	Yes	b	Yes	Degamda Charnna Degamda	77
No	No	No	No	c	c		389230	Yes	c	c	Yes	c	Yes	Tankana Bhevada	78
No	No	No	No	c	c		389230	c	c	c	Yes	c	Yes	Talpadna Bhevada	79
No	No	No	No	c	c		389232	c	c	c	Yes	c	Yes	Mahiapur	80
No	No	No	No	c	c		389232	c	c	Yes	Yes	c	Yes	Pandyana Muvada	81
No	No	No	No	c	c		389230	c	c	c	Yes	c	Yes	Mokamsinhna Bhevada	82
No	No	No	No	c	c		389230	Yes	c	Yes	Yes	c	Yes	Vandarved	83
No	No	No	No	c	c		389230	Yes	c	Yes	Yes	c	Yes	Virparna Muvada	84
No	No	No	No	c	c		389230	c	c	c	Yes	c	Yes	Dolariya	85
No	No	No	No	c	Yes		389230	Yes	Yes	Yes	Yes	c	Yes	Kanesar	86
<b>5</b>	<b>6</b>	<b>2</b>	<b>0</b>	<b>1</b>	<b>19</b>	<b>0</b>	<b>86</b>	<b>37</b>	<b>21</b>	<b>64</b>	<b>84</b>	<b>0</b>	<b>85</b>		

## Census of India 2011- Village Directory Amenities and Land use ( As in 2009 )

Communication and transport facilities (If amenities available code -Yes is given except for Village Pin Code, If not available within the village, the distance range code viz; a for < 5 Kms, b for 5-10 Kms and c for 10+ kms of nearest place where facility is available is given)

Village connected to highways, village roads, banks & credit societies (If amenities available code -Yes is given, If not available within the village, the distance range code viz; a for < 5 Kms, b for 5-10 Kms and c for 10+ kms of nearest place where facility is available is given)

Sr. No.	Name Village	Railway Stations	Auto/Modified Autos	Taxis and Vans	Tractors	Cycle-Pulled Rickshaws (Manual & Machine Driven)	Carts Driven by Animals	Sea /River Ferry Service	Connected to National Highway (NH)	Connected to State Highway (SH)	Connected to Major District Road (MDR)	Connected to Others District Road	Pucca Roads	Kutchcha Roads	Water Bounded Macadam (WBM) Roads
1	2	61	62	63	64	65	66	67	68	69	70	71	72	73	74
61	Bedvalli	c	b	b	Yes		b	c	c	b	b	Yes	Yes	Yes	b
62	Chhapri-1	c	c	c	Yes		Yes	c	c	c	c	Yes	Yes	Yes	c
63	Badesara	c	c	c	Yes		c	c	c	c	c	Yes	Yes	Yes	c
64	Sampadiya	c	c	c	c		c	c	c	c	c	Yes	Yes	Yes	c
65	Karanta	c	c	c	Yes		c	c	c	c	c	Yes	Yes	Yes	c
66	Muda Vadekh	c	c	c	c		c	c	c	c	c	Yes	Yes	Yes	c
67	Vavyo	c	c	c	Yes		Yes	c	c	c	c	Yes	Yes	Yes	Yes
68	Vanka	c	c	c	Yes		c	c	c	c	c	Yes	Yes	Yes	c
69	Masiya	c	b	b	Yes		b	c	c	b	b	Yes	Yes	Yes	b
70	Bhanpur	c	c	c	Yes	Yes	Yes	c	c	c	c	Yes	Yes	Yes	c
71	Fatajina Bhevada	c	c	c	Yes		Yes	c	c	c	c	Yes	Yes	Yes	c
72	Limadiya	c	b	b	b		Yes	c	c	b	Yes	Yes	Yes	Yes	b
73	Isroda	c	c	c	c		Yes	c	c	c	Yes	Yes	Yes	Yes	Yes
74	Vavia	c	c	c	c		Yes	c	c	c	c	Yes	Yes	Yes	c
75	Kaslavati	c	c	c	c		c	c	c	c	c	Yes	Yes	Yes	c
76	Akhadana Degamda	c	b	b	b		b	c	c	c	b	Yes	Yes	Yes	Yes
77	Charnna Degamda	c	b	b	b		b	c	c	c	b	Yes	Yes	Yes	c
78	Tankana Bhevada	c	c	c	c		Yes	c	c	c	Yes	Yes	Yes	Yes	c
79	Talpadna Bhevada	c	c	c	c		Yes	c	c	c	c	Yes	Yes	Yes	Yes
80	Mahiapur	c	c	c	c		c	c	c	c	c	Yes	Yes	Yes	Yes
81	Pandyana Muvada	c	c	c	c		c	c	c	c	c	Yes	Yes	Yes	Yes
82	Mokamsinhna Bhevada	c	c	c	c		c	c	c	c	c	Yes	Yes	Yes	c
83	Vandarved	c	Yes	c	Yes		c	c	c	c	Yes	Yes	Yes	Yes	c
84	Virparna Muvada	c	c	c	c		c	c	c	c	c	Yes	Yes	c	c
85	Dolariya	c	c	c	Yes		c	c	c	c	c	Yes	Yes	Yes	c
86	Kanesar	c	Yes	c	c		c	c	c	c	Yes	Yes	Yes	Yes	Yes
<b>Block Total :</b>		<b>0</b>	<b>4</b>	<b>5</b>	<b>62</b>	<b>6</b>	<b>30</b>	<b>0</b>	<b>0</b>	<b>0</b>	<b>7</b>	<b>84</b>	<b>86</b>	<b>85</b>	<b>8</b>

### Census of India 2011- Village Directory Amenities and Land use ( As in 2009 )

Village connected to highways, village roads, banks & credit societies (If amenities available code -Yes is given, If not available within the village , the distance range code viz; a for < 5 Kms, b for 5-10 Kms and c for 10+ kms of nearest place where facility is available is given)

Availability of miscellaneous facilities (If amenities available code - Yes is given, If not available within the village, the distance range code viz; a for < 5 Kms, b for 5-10 Kms and c for 10+ kms of nearest place where facility is available is given)

75	76	77	78	79	80	81	82	83	84	85	86	87	88	2	1
Navigable Waterway (River/Canal) (NW)	Footpaths (FP)	Commercial & Co-operative Banks	ATM	Agricultural Credit Societies	Self-Help Group (SHG)	Public Distribution System (PDS) Shop	Mandis / Regular Market	Weekly Haat	Agricultural Marketing Society	Integrated Child Development Scheme (Nutritional Centres)	Anganwadi Centre (Nutritional Centres)	Others (Nutritional Centres)	ASHA (Accredited Social Health Activist)	Name Village	Sr. No.
c	Yes	b	b	b	Yes	b	b	b	b	b	Yes	Yes	b	Bedvalli	61
c	Yes	c	c	c	Yes	b	b	b	b	b	Yes	Yes	Yes	Chhapri-1	62
c	Yes	c	c	a	Yes	Yes	b	b	b	b	Yes	Yes	c	Badesara	63
c	Yes	c	c	c	Yes	Yes	c	c	c	c	Yes	Yes	Yes	Sampadiya	64
c	Yes	c	c	c	Yes	Yes	b	b	b	c	Yes	Yes	b	Karanta	65
c	Yes	Yes	c	c	Yes	Yes	b	b	b	c	Yes	Yes	c	Muda Vadekh	66
c	Yes	c	c	c	Yes	b	b	b	b	b	Yes	Yes	c	Vavyo	67
c	Yes	c	c	c	Yes	b	b	b	b	b	Yes	Yes	c	Vanka	68
c	Yes	b	b	b	Yes	b	b	b	b	b	Yes	Yes	b	Masiya	69
c	Yes	c	c	c	Yes	c	c	c	c	c	Yes	Yes	c	Bhanpur	70
c	Yes	c	c	c	Yes	a	a	a	c	c	Yes	Yes	c	Fatajina Bhevada	71
c	Yes	Yes	b	b	Yes	Yes	b	b	b	b	Yes	Yes	b	Limadiya	72
c	Yes	c	c	c	Yes	Yes	c	c	c	c	Yes	Yes	c	Isroda	73
c	Yes	c	c	c	Yes	a	c	c	a	c	Yes	Yes	Yes	Vavia	74
c	Yes	b	c	b	Yes	a	c	c	c	c	a	Yes	Yes	Kaslavati	75
c	Yes	b	c	c	Yes	Yes	c	c	c	c	Yes	Yes	c	Akhadana Degamda	76
c	Yes	b	c	c	Yes	c	c	c	b	b	Yes	Yes	c	Charnna Degamda	77
c	Yes	a	c	a	a	a	a	a	a	c	Yes	Yes	c	Tankana Bhevada	78
c	Yes	c	c	c	Yes	c	c	c	c	b	Yes	Yes	c	Talpadna Bhevada	79
c	Yes	c	c	c	Yes	c	c	c	c	b	Yes	Yes	Yes	Mahiapur	80
c	Yes	c	c	c	Yes	c	c	c	c	b	Yes	Yes	c	Pandyana Muvada	81
c	Yes	c	c	c	Yes	c	c	c	c	b	Yes	Yes	c	Mokamsinhna Bhevada	82
c	Yes	b	c	a	Yes	b	c	b	b	b	Yes	Yes	c	Vandarved	83
c	Yes	c	c	b	Yes	b	b	b	b	b	Yes	Yes	c	Virparna Muvada	84
c	Yes	c	c	c	Yes	c	c	c	c	c	Yes	Yes	c	Dolariya	85
c	Yes	a	c	Yes	Yes	Yes	b	b	b	b	Yes	Yes	c	Kanesar	86
<b>1</b>	<b>86</b>	<b>5</b>	<b>0</b>	<b>4</b>	<b>84</b>	<b>30</b>	<b>0</b>	<b>0</b>	<b>1</b>	<b>1</b>	<b>84</b>	<b>86</b>	<b>14</b>		

## Census of India 2011- Village Directory Amenities and Land use ( As in 2009 )

Availability of miscellaneous facilities (If amenities available code -Yes is given, If not available within the village, the distance range code viz; a for < 5 Kms, b for 5-10 Kms and c for 10+ kms of nearest place where facility is available is given)

Availability of electricity  
(Yes/No)

Sr. No.	Name Village	Community Centre With/ Without TV	Sports Field	Sports Club / Recreation Centre	Cinema / Video Hall	Public Library	Public Reading Room	Newspaper Supply	Assembly Polling Station	Birth & Death Registration Office	Power Supply for Domestic Use (ED)	Power Supply for Agricultural Use (EAG)	Power Supply for Commercial Use (EC)	Power Supply for All Uses (EA)
1	2	89	90	91	92	93	94	95	96	97	98	99	100	101
61	Bedvalli	b	b	b	c	Yes	c	Yes	Yes	Yes	Yes	Yes	Yes	Yes
62	Chhapri-1	c	c	c	c	c	c	Yes	Yes	Yes	Yes	Yes	Yes	Yes
63	Badesara	c	c	c	c	c	c	Yes	Yes	Yes	Yes	Yes	Yes	Yes
64	Sampadiya	c	c	c	c	Yes	b	Yes	Yes	Yes	Yes	Yes	Yes	Yes
65	Karanta	c	c	c	c	Yes	c	Yes	Yes	Yes	Yes	Yes	Yes	Yes
66	Muda Vadekh	c	c	c	c	Yes	c	Yes	Yes	Yes	Yes	Yes	Yes	Yes
67	Vavyo	c	c	c	c	c	c	Yes	Yes	Yes	Yes	Yes	Yes	Yes
68	Vanka	c	c	c	c	c	c	Yes	Yes	Yes	Yes	Yes	Yes	Yes
69	Masiya	b	b	b	c	b	c	c	Yes	Yes	Yes	Yes	Yes	Yes
70	Bhanpur	c	c	c	c	c	c	c	Yes	Yes	Yes	Yes	Yes	Yes
71	Fatajina Bhevada	c	c	c	c	c	c	c	Yes	Yes	Yes	Yes	Yes	Yes
72	Limadiya	b	b	b	c	Yes	c	Yes	Yes	Yes	Yes	Yes	Yes	Yes
73	Isroda	c	c	c	c	Yes	c	Yes	Yes	a	Yes	Yes	Yes	Yes
74	Vavia	c	c	c	c	c	c	b	c	b	Yes	Yes	Yes	Yes
75	Kaslavati	c	c	c	c	c	c	Yes	Yes	Yes	Yes	Yes	Yes	Yes
76	Akhadana Degamda	c	c	c	b	Yes	b	Yes	Yes	Yes	Yes	Yes	Yes	Yes
77	Charnna Degamda	c	c	c	b	Yes	b	Yes	Yes	Yes	Yes	Yes	Yes	Yes
78	Tankana Bhevada	c	c	c	c	c	c	c	a	a	Yes	Yes	Yes	Yes
79	Talpadna Bhevada	c	c	c	c	c	c	Yes	Yes	Yes	Yes	Yes	Yes	Yes
80	Mahiapur	c	c	c	c	c	c	c	Yes	Yes	Yes	Yes	Yes	Yes
81	Pandyana Muvada	c	c	c	c	c	c	c	Yes	a	Yes	Yes	Yes	Yes
82	Mokamsinhna Bhevada	c	c	c	c	c	c	c	Yes	c	Yes	Yes	Yes	Yes
83	Vandarved	c	c	c	c	c	c	c	Yes	Yes	Yes	Yes	Yes	Yes
84	Virparna Muvada	c	c	c	c	Yes	c	Yes	Yes	Yes	Yes	Yes	Yes	Yes
85	Dolariya	c	c	c	c	Yes	c	Yes	Yes	Yes	Yes	Yes	Yes	Yes
86	Kanesar	c	c	c	c	Yes	c	Yes	Yes	Yes	Yes	Yes	Yes	Yes
<b>Block Total :</b>		<b>4</b>	<b>0</b>	<b>0</b>	<b>0</b>	<b>32</b>	<b>0</b>	<b>62</b>	<b>83</b>	<b>76</b>	<b>86</b>	<b>85</b>	<b>85</b>	<b>86</b>

## Census of India 2011- Village Directory Amenities and Land use ( As in 2009 )

### Land Use

Area under different types of land use ( in hectares rounded up to one decimal place)									
Nearest Town									
Name	Distance Range Code i.e. a for < 5 Kms, b for 5-10 Kms & c for 10+ kms.	Forests	Area Under Non-Agricultural Uses	Barren and Un-Cultivable Land	Permanent Pastures and Other Grazing Lands	Land Under Miscellaneous Tree Crops etc.	Culturable Waste Land	Name Village	Sr. No.
102	103	104	105	106	107	108	109	2	1
LUNAWADA	c	0	22.8	0	1.2	0	1.9	Bedvalli	61
LUNAWADA	c	1	23.9	0	5	0	26.3	Chhapri-1	62
LUNAWADA	c	3.8	24.8	0	6.7	4	0	Badesara	63
LUNAWADA	c	62.2	20	10.4	20.6	2.1	0.4	Sampadiya	64
LUNAWADA	c	0	37	187	0	0	7	Karanta	65
LUNAWADA	c	29.9	3.8	11	11.6	0	50.1	Muda Vadekh	66
LUNAWADA	c	18.6	0	2.6	5.4	0	21.4	Vavyo	67
LUNAWADA	c	0	4.2	5.3	9	0	10	Vanka	68
LUNAWADA	c	0	7.9	0	2.3	0	0	Masiya	69
LUNAWADA	c	0	0	0.7	4.5	0	9.2	Bhanpur	70
LUNAWADA	c	0	15.1	0	12.2	0	0	Fatajina Bhevada	71
LUNAWADA	c	298	4	76.4	15	30.4	0	Limadiya	72
LUNAWADA	c	74.6	13.6	12.7	0.6	2.9	0	Isroda	73
LUNAWADA	c	15.1	4.4	0	2.5	9.2	0	Vavia	74
LUNAWADA	c	0	0	2.4	17.2	2.3	0	Kaslavati	75
LUNAWADA	b	95.6	0	0	0	0	1.6	Akhadana Degamda	76
LUNAWADA	b	9	6	0	4	0	0	Charnna Degamda	77
LUNAWADA	c	71	0	20.8	17	0	0.9	Tankana Bhevada	78
LUNAWADA	c	0	0	0	1.5	0	17.1	Talpadna Bhevada	79
LUNAWADA	c	0	0	0	11.9	0	7.9	Mahiapur	80
LUNAWADA	c	0	0	0	4.8	0	4.4	Pandyana Muvada	81
LUNAWADA	c	0.6	0.5	0	4.2	0	16	Mokamsinhna Bhevada	82
LUNAWADA	c	12.8	3	19.9	1.2	0	0	Vandarved	83
LUNAWADA	c	0	0	2.3	0	0	16.5	Virparna Muvada	84
LUNAWADA	c	38	0	0	43	9.3	9.1	Dolariya	85
LUNAWADA	c	135.2	6.6	29.7	13.8	0	0	Kanesar	86
<b>0</b>	<b>0</b>	<b>9363.5</b>	<b>544.1</b>	<b>1382.9</b>	<b>1162.1</b>	<b>86.2</b>	<b>971.4</b>		

**Census of India 2011- Village Directory  
Amenities and Land use ( As in 2009 )**

Sr. No.	Name Village	Land Use										Name of three most important commodities manufactured		
		Area under different types of land use (in hectares rounded up to one decimal place)					Area irrigated by source (in hectare).							
		Fallow Lands Other Than Current Fallows	Current Fallows	Net Area Sown	Total Irrigated Land Area	Total Un-irrigated Land Area	Canals (C)	Wells/Tube- Wells (W/TW)	Tanks/Lakes (T/L)	Water Falls (WF)	Others (O)	First	Second	Third
1	2	110	111	112	113	114	115	116	117	118	119	120	121	122
61	Bedvalli	4.7	1.9	99	0	99	0	0	0	0	0			
62	Chhapri-1	0	0	184	0	184	0	0	0	0	0			
63	Badesara	0	0	232	0	232	0	0	0	0	0			
64	Sampadiya	3	20	235	3	232	1	0	2	0	0			
65	Karanta	5	0	357	0	357	0	0	0	0	0			
66	Muda Vadekh	0	0	303.5	0	303.5	0	0	0	0	0			
67	Vavyo	0	0	143.4	0	143.4	0	0	0	0	0			
68	Vanka	1	5.3	121.6	92	29.6	25	67	0	0	0			
69	Masiya	0.5	0	65	0	65	0	0	0	0	0			
70	Bhanpur	0	0	114.4	0	114.4	0	0	0	0	0			
71	Fatajina	0	2.3	141	0	141	0	0	0	0	0			
72	Bhevada													
72	Limadiya	0	46.2	570	89	481	0	89	0	0	0			
73	Isroda	26.5	0	354.6	245	109.6	220	25	0	0	0			
74	Vavia	0	0	87.1	32	55.1	25	7	0	0	0			
75	Kaslavati	1	0	45.9	5	40.9	0	5	0	0	0			
76	Akhadana Degamda	1.3	63.9	200	0	200	0	0	0	0	0			
77	Charnna Degamda	0	0	109.4	0	109.4	0	0	0	0	0			
78	Tankana Bhevada	0	2.1	64	0	64	0	0	0	0	0			
79	Talpadna Bhevada	0	0	63	0	63	0	0	0	0	0			
80	Mahiapur	0	0	92.9	0	92.9	0	0	0	0	0			
81	Pandyana Muvada	0	0	65.9	0	65.9	0	0	0	0	0			
82	Mokamsinhna Bhevada	0	0	97.8	0	97.8	0	0	0	0	0			
83	Vandarved	0	15.9	128	0	128	0	0	0	0	0			
84	Virparna Muvada	0	0	61.2	0	61.2	0	0	0	0	0			
85	Dolariya	0	0	182	0	182	0	0	0	0	0			
86	Kanesar	0	18.1	558	0	558	0	0	0	0	0			
<b>Block Total :</b>		<b>703.4</b>	<b>786.3</b>	<b>17245.8</b>	<b>1531</b>	<b>15714.8</b>	<b>608</b>	<b>899.6</b>	<b>22.4</b>	<b>0</b>				



**TALUKA/C.D.BLOCK**

**KADANA**







**(C) Alphabetical List of Villages (Kadana Taluka)**

Sr. No.	Name of Village	2011 Census Location Code Number	2001 Census Location Code Number	Sr. No.	Name of Village	2011 Census Location Code Number	2001 Census Location Code Number
1	2	3	4	1	2	3	4
1	Agarwada	517912	01154900		(West)		
2	Amboja	517893	01151800	38	Ghantawada	517984	01162100
3	Amthani	517898	01152800	39	Ghaswada	517891	01151600
4	Ankaliya	517886	01151100	40	Ghodiya	517922	01155900
5	Anoppur	517942	01157900	41	Godha Ni Muvadi	517944	01158100
6	Antalwada	517914	01155100	42	Godhar (North)	517874	01149900
7	Bachkaria (North)	517868	01149300	43	Golanpur	517947	01158400
8	Balujina Muvada (Kadana)	517930	01156700	44	Goriyana Muvada	517980	01161700
9	Bariyana Vanta	517952	01158900	45	Hathi Ranani Muvadi	517948	01158500
10	Bhagaliya	517900	01153000	46	Jaguna Muvada	517909	01154600
11	Bhemani Vav	517957	01159400	47	Jambunala	517892	01151700
12	Bhukhi	517972	01160900	48	Jogan Jetpur	517873	01149800
13	Bhul	517867	01149200	49	Kadana	517923	01156000
14	Bokannala	517901	01153100	50	Kadva Bariyani Muvadi	517927	01156400
15	Brahmanni Muvadi (Malvan)	517981	01161800	51	Kajli	517956	01159300
16	Brahmanni Muvadi(Kadana)	517945	01158200	52	Kakri Mahudi	517885	01151000
17	Buchawada	517905	01153500	53	Kaliyari	517869	01149400
18	Budhpur	517982	01161900	54	Kanawada	517991	01153900
19	Chandri	517992	01154200	55	Karodia (North)	517894	01151900
20	Charanni Muvadi	517929	01156600	56	Karvai	517865	01149000
21	Chhajali	517884	01150900	57	Kelamul	517969	01160600
22	Chhala Pagina Muvada	517983	01162000	58	Kharawada	517919	01155600
23	Chhatrapura	517924	01156100	59	Kharod	517880	01150500
24	Chopad Devi	517941	01157800	60	Khatva	517916	01155300
25	Dadhaliya	517917	01155400	61	Kureta	517946	01158300
26	Daduni Muvadi	517949	01158600	62	Ladpur	517960	01159700
27	Dahyapur	517987	01162400	63	Ladu Damorna Vanta	517903	01153300
28	Dedawada	517913	01155000	64	Lapania	517986	01162300
29	Dhansura	517988	01152200	65	Lembani Vav	517959	01159600
30	Dhingalwada	517883	01150800	66	Limbhola	517950	01158700
31	Dhuniya	517977	01161400	67	Limpur	517910	01154700
32	Ditvas	517864	01148900	68	Luharna Muvada	517943	01158000
33	Divada	517928	01156500	69	Machhina Nadhara	517918	01155500
34	Dodiya (Math)	517938	01157500	70	Mahapur	517965	01160200
35	Dolatpura	517964	01160100	71	Mal	517940	01157700
36	Gareniya	517904	01153400	72	Malvan	517975	01161200
37	Ghanta Vadiya	517979	01161600	73	Mankudi	517936	01157300

Sr. No.	Name of Village	2011 Census Location Code Number	2001 Census Location Code Number
1	2	3	4
74	Maruwada	517966	01160300
75	Math (Dodiya)	517939	01157600
76	Math (Kotal )	517990	01152500
77	Mota Dharola	517955	01159200
78	Mota Machhiwada	517962	01159900
79	Mota Mirapur	517890	01151500
80	Mota Padadara	517875	01150000
81	Mota Rajanpur	517932	01156900
82	Mota Sagavadiya	517989	01152300
83	Moti Rath	517878	01150300
84	Moti Vareth	517994	01154400
85	Munpur	517911	01154800
86	Muvala Bid	517907	01153700
87	Nana Dharola	517954	01159100
88	Nana Machhiwada	517953	01159000
89	Nana Mirapur	517889	01151400
90	Nana Padadara	517876	01150100
91	Nana Rajanpur	517931	01156800
92	Nani Kharoli	517985	01162200
93	Nani Rath	517879	01150400
94	Nani Vareth	517993	01154300
95	Natthuni Muvadi	517967	01160400
96	Nava Muvada	517976	01161300
97	Nindka (North)	517906	01153600
98	Pachher	517881	01150600
99	Padamjini Muvadi	517920	01155700
100	Padhara	517899	01152900
101	Paniya	517934	01157100
102	Pankhan	517973	01161000
103	Parvatpura	517951	01158800

Sr. No.	Name of Village	2011 Census Location Code Number	2001 Census Location Code Number
1	2	3	4
104	Ranakpur	517888	01151300
105	Rankakot	517882	01150700
106	Rathada	517908	01154100
107	Relva	517897	01152700
108	Renganiya	517970	01160700
109	Royaniya	517896	01152100
110	Rughanathpura	517974	01161100
111	Saliya Muvadi	517926	01156300
112	Saliyabid	517935	01157200
113	Samatwada	517971	01160800
114	Sanghri	517937	01157400
115	Sarasva (North))	517866	01149100
116	Sarsdi	517895	01152000
117	Shiyal	517978	01161500
118	Talwada	517887	01151200
119	Tantroli	517915	01155200
120	Tarkoni Nal	517877	01150200
121	Thakor Na Nadhra	517933	01157000
122	Umariya	517968	01160500
123	Vachhalawada	517872	01149700
124	Vada Zampa	517961	01159800
125	Vagadiyana	517925	01156200
126	Pithapur		
126	Vagh Dungri	517921	01155800
127	Vaghadiyani	517995	01154500
127	Andhari		
128	Vaghotiya	517963	01160000
129	Varsada	517870	01149500
130	Velanwada	517902	01153200
131	Zalasang	517871	01149600
132	Zenzwa	517958	01159500



**Census of India 2011- Village Directory  
Amenities and Land use ( As in 2009 )**

Sr. No.	Name Village	Location Code No.	Total Area of The Village (In Hectares Rounded Up to One Decimal Place)	Total Population (2011 Census)	Number of Households (2011 Census)	Number of educational amenities available. (If not available within the village, the distance range code viz; a for < 5 Kms, b for 5-10 Kms and c for 10+ kms of nearest place where facility is available is given).								
						Pre-Primary School (PP)	Primary School (P)	Middle School (M)	Secondary School (S)	Senior Secondary School (SS)	Degree College of Arts Science & Commerce (ASC)	Engineering College (EC)	Medical College (MC)	Management Institute (MI)
1	2	3	4	5	6	7	8	9	10	11	12	13	14	15
<b>CD Block-Kadana (0159)</b>														
1	Ditvas	517864	1300.1	4621	883	c	12		1	2	c	c	c	c
2	Karvai	517865	508.4	2157	465	c	3		c	1	c	c	c	c
3	Sarasva (North)	517866	1470.5	3069	549	c	9		1	c	c	c	c	c
4	Bhul	517867	169.6	887	163	c	2		c	c	c	c	c	c
5	Bachkaria (North)	517868	1799.5	6313	1240	c	9		1	c	c	c	c	c
6	Kaliyari	517869	358.4	649	122	c	2		c	c	c	c	c	c
7	Varsada	517870	316.8	89	18	c	1		c	c	c	c	c	c
8	Zalasang	517871	979.5	1985	401	c	3		b	1	b	c	c	c
9	Vachhalawada	517872	331.5	435	104	c	1		c	c	c	c	c	c
10	Jogan Jetpur	517873	387.4	581	124	c	1		1	c	c	c	c	c
11	Godhar (North)	517874	939.9	1771	343	c	2		1	1	c	c	c	c
12	Mota Padadara	517875	539.7	894	146	c	2		c	c	c	c	c	c
13	Nana Padadara	517876	131	400	63	c	1		c	1	c	c	c	c
14	Tarkoni Nal	517877	259.7	1342	243	c	2		c	c	c	c	c	c
15	Moti Rath	517878	882.8	2677	486	c	2		1	c	c	c	c	c
16	Nani Rath	517879	462.1	1527	310	c	2		c	c	c	c	c	c
17	Kharod	517880	308.1	586	106	c	1		c	c	c	c	c	c
18	Pachher	517881	256.9	449	84	c	1		c	c	c	c	c	c
19	Rankakot	517882	152.6	280	56	c	1		b	c	b	c	c	c
20	Dhingalwada	517883	984	1647	332	c	3		b	c	b	c	c	c
21	Chhajali	517884	614.6	601	122	c	2		c	c	c	c	c	c
22	Kakri Mahudi	517885	621.7	899	163	c	2		1	c	c	c	c	c
23	Ankaliya	517886	815.9	2683	526	c	5		c	1	c	c	c	c
24	Talwada	517887	675.2	2658	523	c	2		c	c	c	c	c	c
25	Ranakpur	517888	470.9	1480	290	c	1		c	1	c	c	c	c
26	Nana Mirapur	517889	201.4	539	105	c	1		b	b	b	c	c	c
27	Mota Mirapur	517890	238.5	746	134	c	1		b	b	b	c	c	c
28	Ghaswada	517891	403.4	1214	238	c	2		1	1	b	c	c	c
29	Jambunala	517892	239.4	394	77	c	1		c	c	c	c	c	c
30	Amboja	517893	391.6	310	57	c	1		c	c	c	c	c	c



### Census of India 2011- Village Directory Amenities and Land use ( As in 2009 )

Number of educational amenities available. (If not available within the village, the distance range code viz; a for < 5 Kms, b for 5-10 Kms and c for 10+ kms of nearest place where facility is available is given).

Number of Medical Amenities available. (If not available within the village, the distance range code viz; a for < 5 Kms, b for 5-10 Kms and c for 10+ kms of nearest place where facility is available is given).

16	17	18	19	20	21	22	23	24	25	26	27	28	29	30	31	2	1
Polytechnic (Pt)	Vocational Training School /ITI	Non-Formal Training Centre (NFTC)	Special School for Disabled (SSD)	Others (Specify)	Community Health Centre (CHC)	Primary Health Centre (PHC)	Primary Health Sub Centre (PHS)	Maternity and Child Welfare Centre (MCW)	T.B. Clinic (TBC)	Hospital-Allopathic (HA)	Hospital-Alternative Medicine (HO)	Dispensary (D)	Veterinary Hospital (VH)	Mobile Health Clinic (MHC)	Family Welfare Centre (FWC)	Name Village	Sr. No.
c	c	c	c		c	1	1	b	1	c	c	c	c	c	c	Ditvas	1
c	c	c	c		c	a	1	c	c	c	c	c	a	c	c	Karvai	2
c	c	c	c		c	c	1	c	c	c	c	1	c	c	c	Sarasva (North)	3
c	c	c	c		c	c	c	c	c	c	c	c	c	c	c	Bhul	4
c	c	c	c		c	a	1	c	c	c	c	a	a	a	a	Bachkaria (North)	5
c	c	c	c		c	b	b	c	c	c	c	b	b	b	b	Kaliyari	6
c	c	c	c		c	c	b	c	c	c	c	c	c	c	c	Varsada	7
c	b	c	c		b	b	1	b	c	b	c	b	b	b	b	Zalasang	8
c	c	c	c		c	b	b	c	c	c	c	b	b	b	b	Vachhalawada	9
c	c	c	c		c	a	c	c	c	c	c	c	a	c	c	Jogan Jetpur	10
c	c	c	c		b	b	b	c	c	c	c	b	c	c	c	Godhar (North)	11
c	c	c	c		c	c	c	c	c	c	c	c	c	c	c	Mota Padadara	12
c	c	c	c		c	c	c	c	c	c	c	c	c	c	c	Nana Padadara	13
c	c	c	c		c	c	c	c	c	c	c	c	c	c	c	Tarkoni Nal	14
c	c	c	c		c	b	1	c	c	c	c	b	b	1	c	Moti Rath	15
c	c	c	c		c	c	1	c	c	c	c	c	1	b	c	Nani Rath	16
c	c	c	c		c	c	c	c	c	c	c	c	c	c	c	Kharod	17
c	c	c	c		c	c	c	c	c	c	c	c	c	c	c	Pachher	18
c	b	c	c		b	b	b	b	c	b	c	b	b	b	b	Rankakot	19
c	b	c	c		b	b	b	b	c	b	c	b	b	b	b	Dhingalwada	20
c	c	c	c		c	b	b	b	b	c	c	c	c	c	c	Chhajali	21
c	c	c	c		c	b	b	b	b	c	c	c	c	c	c	Kakri Mahudi	22
c	c	c	c		b	b	1	b	c	c	c	b	b	c	c	Ankaliya	23
c	c	c	c		c	b	b	b	c	c	c	c	c	c	c	Talwada	24
b	c	c	c		b	b	b	b	c	c	c	b	b	c	c	Ranakpur	25
c	b	c	c		b	b	b	b	c	b	c	b	b	b	b	Nana Mirapur	26
c	b	c	c		b	b	b	b	b	b	c	b	b	b	b	Mota Mirapur	27
c	b	c	c		b	b	1	b	b	b	c	b	b	b	b	Ghaswada	28
c	c	c	c		b	b	b	b	b	c	c	c	c	c	c	Jambunala	29
c	c	c	c		c	b	b	c	c	c	c	b	b	b	b	Amboja	30

## Census of India 2011- Village Directory Amenities and Land use ( As in 2009 )

Sr. No.	Name Village	Number of Non-Government Medical Amenities available.							Availability of drinking water - Yes / No							
		Charitable Non Govt. Hospital/Nursing Home.	Medical Practitioner With MBBS Degree	Medical Practitioner With Other Degree	Medical Practitioner With No Degree	Traditional Practitioner and Faith Healer	Medicine Shop	Others	Tap Water (Treated/Untreated)	Well Water (Covered / Uncovered well)	Hand Pump	Tube wells / Bore well	Spring	River / Canal	Tank / Pond / Lake	Others
1	2	32	33	34	35	36	37	38	39	40	41	42	43	44	45	46
1	Ditvas	0	0	0	0	0	0	0	No	Yes	Yes	Yes	No	No	Yes	No
2	Karvai	0	0	0	0	0	0	0	No	Yes	Yes	Yes	No	No	Yes	No
3	Sarasva (North)	0	0	0	0	0	0	0	Yes	Yes	Yes	Yes	No	No	No	No
4	Bhul	0	0	0	0	0	0	0	No	Yes	Yes	No	No	No	Yes	No
5	Bachkaria (North)	0	0	0	0	0	0	0	No	Yes	Yes	Yes	No	No	Yes	No
6	Kaliyari	0	0	0	0	0	0	0	No	Yes	Yes	Yes	No	No	Yes	No
7	Varsada	0	0	0	0	0	0	0	No	Yes	Yes	Yes	No	No	Yes	No
8	Zalasang	0	0	0	0	0	0	0	No	Yes	Yes	Yes	No	No	Yes	No
9	Vachhalawada	0	0	0	0	0	0	0	No	Yes	Yes	Yes	No	No	Yes	No
10	Jogan Jetpur	0	0	0	0	0	0	0	No	Yes	Yes	Yes	No	No	Yes	No
11	Godhar (North)	0	0	0	0	0	0	0	No	Yes	Yes	No	No	No	Yes	No
12	Mota Padadara	0	0	0	0	0	0	0	No	Yes	Yes	No	No	Yes	Yes	No
13	Nana Padadara	0	0	0	0	0	0	0	No	Yes	Yes	No	No	No	Yes	No
14	Tarkoni Nal	0	0	0	0	0	0	0	No	Yes	Yes	No	No	No	Yes	No
15	Moti Rath	0	0	0	0	0	0	0	No	Yes	Yes	Yes	No	No	Yes	No
16	Nani Rath	0	0	0	0	0	0	0	No	Yes	Yes	Yes	No	No	Yes	No
17	Kharod	0	0	0	0	0	0	0	Yes	Yes	Yes	No	No	No	No	No
18	Pachher	0	0	0	0	0	0	0	No	Yes	Yes	No	No	No	Yes	No
19	Rankakot	0	0	0	0	0	0	0	Yes	Yes	Yes	No	No	Yes	No	No
20	Dhingalwada	0	0	0	0	0	0	0	No	Yes	Yes	No	No	No	Yes	No
21	Chhajali	0	0	0	0	0	0	0	No	Yes	Yes	Yes	No	No	Yes	No
22	Kakri Mahudi	0	0	0	0	0	0	0	No	Yes	Yes	Yes	No	No	Yes	No
23	Ankaliya	0	0	0	0	0	0	0	No	Yes	Yes	Yes	No	Yes	Yes	No
24	Talwada	0	0	0	0	0	0	0	No	Yes	Yes	Yes	No	Yes	Yes	No
25	Ranakpur	0	0	0	0	0	0	0	Yes	Yes	Yes	No	No	Yes	No	No
26	Nana Mirapur	0	0	0	0	0	0	0	No	Yes	Yes	No	No	No	Yes	No
27	Mota Mirapur	0	0	0	0	0	0	0	No	Yes	Yes	No	No	No	No	No
28	Ghaswada	0	0	0	0	0	0	0	Yes	Yes	Yes	No	No	No	No	No
29	Jambunala	0	0	0	0	0	0	0	No	Yes	Yes	No	No	No	No	No
30	Amboja	0	0	0	0	0	0	0	No	Yes	Yes	Yes	No	No	No	No

## Census of India 2011- Village Directory Amenities and Land use ( As in 2009 )

Availability of toilet & others Yes / No

Communication and transport facilities (If amenities available code -Yes is given except for Village Pin Code, If not available within the village, the distance range code viz; a for < 5 Kms, b for 5-10 Kms and c for 10+ kms of nearest place where facility is available is given)

47	48	49	50	51	52	53	54	55	56	57	58	59	60	2	1
Community Toilet Including Bath.	Community Toilet Excluding Bath.	Rural Sanitary Mart or Sanitary Hardware Outlet Available Near The Village.	Community Bio- gas or Recycle of Waste for Productive Use.	Post Office (PO)	Sub Post Office (SPO)	Post & Telegraph Office (P&TO)	Village Pin Code	Telephones (Land Lines)	Public Call Office (PCO)	Mobile Phone Coverage	Internet Cafes/Common Service Centre (CSC)	Private Courier Facility	Bus Service (Public & Private)	Name Village	Sr. No.
No	Yes	No	No	c	Yes		389240	Yes	Yes	Yes	Yes	c	Yes	Ditvas	1
No	No	No	No	c	c		389240	Yes	Yes	Yes	c	c	Yes	Karvai	2
No	Yes	No	No	c	Yes		389240	Yes	Yes	Yes	Yes	c	Yes	Sarasva (North)	3
No	Yes	No	No	c	c		389240	c	c	Yes	Yes	c	Yes	Bhul	4
No	Yes	No	No	c	Yes		389240	Yes	Yes	Yes	Yes	c	Yes	Bachkaria (North)	5
No	No	No	Yes	c	c		389240	Yes	Yes	Yes	Yes	c	Yes	Kaliyari	6
No	No	No	No	c	c		389350	Yes	Yes	Yes	Yes	c	Yes	Varsada	7
No	Yes	No	No	b	b		389240	Yes	Yes	Yes	Yes	b	Yes	Zalasang	8
No	No	No	No	c	Yes		389240	Yes	Yes	Yes	Yes	c	Yes	Vachhalawada	9
No	Yes	No	No	c	c		389240	c	c	Yes	Yes	c	Yes	Jogan Jetpur	10
No	No	No	No	c	Yes		389240	Yes	Yes	Yes	Yes	c	Yes	Godhar (North)	11
No	No	No	No	c	c		389240	c	c	Yes	c	c	Yes	Mota Padadara	12
No	No	No	No	c	c		389240	c	c	Yes	Yes	c	Yes	Nana Padadara	13
No	No	No	No	c	Yes		389240	Yes	Yes	Yes	Yes	c	Yes	Tarkoni Nal	14
No	No	No	No	c	c		389240	Yes	Yes	Yes	Yes	c	Yes	Moti Rath	15
No	No	No	No	c	c		389240	Yes	Yes	Yes	Yes	c	Yes	Nani Rath	16
No	No	No	No	c	c		389240	c	c	Yes	c	c	Yes	Kharod	17
No	Yes	No	No	c	c		389240	c	Yes	Yes	c	c	Yes	Pachher	18
No	No	No	No	b	b		389240	b	Yes	b	Yes	b	Yes	Rankakot	19
No	Yes	No	Yes	b	Yes		389240	b	Yes	Yes	Yes	b	Yes	Dhingalwada	20
No	No	No	No	c	c		389240	c	c	Yes	c	c	Yes	Chhajali	21
No	No	No	No	c	c		389240	c	c	Yes	Yes	c	Yes	Kakri Mahudi	22
No	No	No	Yes	c	Yes		389240	c	Yes	c	Yes	c	Yes	Ankaliya	23
No	No	No	Yes	c	c		389240	Yes	c	c	Yes	c	Yes	Talwada	24
No	No	No	No	c	c		389240	Yes	c	c	Yes	c	Yes	Ranakpur	25
No	No	No	No	b	b		389240	b	Yes	Yes	b	b	Yes	Nana Mirapur	26
No	No	No	Yes	b	b		389240	b	b	Yes	b	b	Yes	Mota Mirapur	27
No	Yes	No	No	b	Yes		389240	Yes	Yes	Yes	Yes	b	Yes	Ghaswada	28
No	No	No	No	c	c		389240	Yes	Yes	Yes	Yes	c	Yes	Jambunala	29
No	No	No	No	c	c		389240	c	c	Yes	c	c	Yes	Amboja	30

## Census of India 2011- Village Directory Amenities and Land use ( As in 2009 )

Communication and transport facilities (If amenities available code -Yes is given except for Village Pin Code, If not available within the village, the distance range code viz; a for < 5 Kms, b for 5-10 Kms and c for 10+ kms of nearest place where facility is available is given)

Village connected to highways, village roads, banks & credit societies (If amenities available code -Yes is given, If not available within the village, the distance range code viz; a for < 5 Kms, b for 5-10 Kms and c for 10+ kms of nearest place where facility is available is given)

Sr. No.	Name Village	Railway Stations	Auto/Modified Autos	Taxis and Vans	Tractors	Cycle-Pulled Rickshaws (Manual & Machine Driven)	Carts Driven by Animals	Sea /River Ferry Service	Connected to National Highway (NH)	Connected to State Highway (SH)	Connected to Major District Road (MDR)	Connected to Others District Road	Pucca Roads	Kutcheha Roads	Water Bounded Macadam (WBM) Roads
1	2	61	62	63	64	65	66	67	68	69	70	71	72	73	74
1	Ditvas	c	c	c	Yes		Yes	c	c	c	Yes	Yes	Yes	Yes	Yes
2	Karvai	c	c	c	Yes		Yes	c	c	Yes	Yes	Yes	Yes	Yes	c
3	Sarasva (North)	c	Yes	Yes	Yes		Yes	c	c	c	Yes	Yes	Yes	Yes	c
4	Bhul	c	c	c	Yes		Yes	c	c	c	Yes	Yes	Yes	Yes	Yes
5	Bachkaria (North)	c	c	c	Yes		Yes	c	c	c	Yes	c	Yes	Yes	c
6	Kaliyari	c	Yes	Yes	Yes		Yes	c	c	c	c	Yes	Yes	Yes	c
7	Varsada	c	Yes	Yes	Yes		Yes	c	c	c	Yes	c	Yes	Yes	c
8	Zalasang	c	b	b	Yes		Yes	c	c	b	Yes	Yes	Yes	Yes	Yes
9	Vachhalawada	c	Yes	Yes	Yes		c	c	c	c	c	Yes	Yes	Yes	Yes
10	Jogan Jetpur	c	c	c	Yes		Yes	c	c	c	Yes	Yes	Yes	Yes	c
11	Godhar (North)	c	Yes	c	Yes		Yes	c	c	Yes	Yes	Yes	Yes	Yes	Yes
12	Mota Padadara	c	Yes	c	Yes		Yes	c	c	c	c	Yes	c	Yes	c
13	Nana Padadara	c	c	c	Yes		Yes	c	c	c	Yes	Yes	Yes	Yes	c
14	Tarkoni Nal	c	c	c	Yes		Yes	c	c	c	Yes	Yes	Yes	Yes	Yes
15	Moti Rath	c	c	c	Yes		Yes	c	c	c	c	Yes	Yes	Yes	Yes
16	Nani Rath	c	c	c	Yes		c	c	c	c	Yes	Yes	Yes	Yes	Yes
17	Kharod	c	c	c	Yes		c	c	c	c	Yes	Yes	Yes	Yes	c
18	Pachher	c	Yes	c	Yes		Yes	c	c	c	c	Yes	Yes	Yes	Yes
19	Rankakot	c	b	b	Yes		Yes	c	c	Yes	Yes	Yes	Yes	Yes	b
20	Dhingalwada	c	Yes	Yes	Yes		Yes	c	c	b	Yes	Yes	Yes	Yes	Yes
21	Chhajali	c	c	c	Yes		c	c	c	c	Yes	c	Yes	c	Yes
22	Kakri Mahudi	c	Yes	Yes	Yes		Yes	c	c	c	Yes	Yes	Yes	Yes	c
23	Ankaliya	c	c	c	Yes		Yes	c	c	c	Yes	Yes	Yes	Yes	c
24	Talwada	c	c	c	Yes		Yes	c	c	c	Yes	Yes	Yes	Yes	c
25	Ranakpur	c	c	c	Yes		Yes	c	c	c	Yes	c	Yes	Yes	c
26	Nana Mirapur	c	Yes	b	Yes		Yes	c	c	b	Yes	Yes	Yes	Yes	Yes
27	Mota Mirapur	c	Yes	Yes	Yes		Yes	c	c	Yes	Yes	Yes	Yes	Yes	b
28	Ghaswada	c	b	b	Yes		Yes	c	c	Yes	Yes	Yes	Yes	Yes	Yes
29	Jambunala	c	Yes	c	Yes		Yes	c	c	Yes	Yes	Yes	Yes	Yes	Yes
30	Amboja	c	c	c	Yes		Yes	c	c	c	c	Yes	Yes	Yes	c

## Census of India 2011- Village Directory Amenities and Land use ( As in 2009 )

Village connected to highways, village roads, banks & credit societies (If amenities available code -Yes is given, If not available within the village , the distance range code viz; a for < 5 Kms, b for 5-10 Kms and c for 10+ kms of nearest place where facility is available is given)

Availability of miscellaneous facilities (If amenities available code - Yes is given, If not available within the village, the distance range code viz; a for < 5 Kms, b for 5-10 Kms and c for 10+ kms of nearest place where facility is available is given)

75	76	77	78	79	80	81	82	83	84	85	86	87	88	2	1
Navigable Waterway (River/Canal) (NW)	Footpaths (FP)	Commercial & Co-operative Banks	ATM	Agricultural Credit Societies	Self-Help Group (SHG)	Public Distribution System (PDS) Shop	Mandis / Regular Market	Weekly Haat	Agricultural Marketing Society	Integrated Child Development Scheme (Nutritional Centres)	Anganwadi Centre (Nutritional Centres)	Others (Nutritional Centres)	ASHA (Accredited Social Health Activist)	Name Village	Sr. No.
c	Yes	c	c	Yes	Yes	Yes	Yes	c	c	c	Yes	Yes	a	Ditvas	1
c	Yes	c	c	a	Yes	Yes	Yes	c	c	c	Yes	Yes	Yes	Karvai	2
c	Yes	c	c	c	Yes	Yes	c	c	c	c	Yes	Yes	Yes	Sarasva (North)	3
c	Yes	b	c	c	Yes	Yes	c	c	c	c	Yes	Yes	c	Bhul	4
c	Yes	c	c	c	Yes	Yes	c	c	c	c	Yes	Yes	c	Bachkaria (North)	5
c	Yes	c	c	b	Yes	a	c	c	c	c	Yes	Yes	Yes	Kaliyari	6
c	Yes	c	c	c	c	Yes	c	c	c	c	c	Yes	Yes	Varsada	7
c	Yes	b	b	b	Yes	Yes	b	b	b	b	Yes	Yes	Yes	Zalasang	8
c	Yes	c	c	c	c	Yes	c	c	c	c	Yes	Yes	Yes	Vachhalawada	9
c	Yes	c	c	b	Yes	a	c	c	c	c	c	Yes	c	Jogan Jetpur	10
c	Yes	c	c	c	Yes	Yes	c	c	c	c	Yes	Yes	Yes	Godhar (North)	11
c	Yes	c	c	c	Yes	Yes	c	c	c	c	Yes	Yes	c	Mota Padadara	12
c	Yes	c	c	c	Yes	c	c	c	c	c	Yes	Yes	c	Nana Padadara	13
c	Yes	c	c	c	Yes	c	c	c	c	c	Yes	Yes	Yes	Tarkoni Nal	14
c	Yes	c	c	b	Yes	Yes	c	c	c	c	Yes	Yes	Yes	Moti Rath	15
c	Yes	c	c	c	Yes	Yes	c	c	c	c	Yes	Yes	Yes	Nani Rath	16
c	Yes	c	c	c	Yes	c	c	c	c	c	Yes	Yes	Yes	Kharod	17
c	Yes	c	c	c	Yes	Yes	b	b	b	c	Yes	Yes	b	Pachher	18
c	Yes	b	b	b	Yes	b	b	b	b	b	Yes	Yes	Yes	Rankakot	19
c	Yes	b	b	b	Yes	a	b	b	b	b	Yes	Yes	Yes	Dhingalwada	20
c	Yes	b	c	b	Yes	Yes	b	b	b	c	Yes	Yes	Yes	Chhajali	21
c	Yes	c	c	b	Yes	Yes	b	b	b	c	Yes	Yes	Yes	Kakri Mahudi	22
c	Yes	b	c	Yes	Yes	Yes	c	c	b	c	Yes	Yes	Yes	Ankaliya	23
c	Yes	b	c	c	Yes	Yes	c	c	b	c	Yes	Yes	Yes	Talwada	24
c	Yes	b	c	a	Yes	Yes	c	c	a	c	Yes	Yes	Yes	Ranakpur	25
c	Yes	b	b	b	b	b	b	b	b	b	Yes	Yes	Yes	Nana Mirapur	26
c	Yes	b	b	b	Yes	Yes	b	b	b	b	Yes	Yes	Yes	Mota Mirapur	27
c	Yes	b	b	b	Yes	Yes	b	b	b	b	Yes	Yes	b	Ghaswada	28
c	Yes	c	c	c	Yes	b	c	c	b	c	Yes	Yes	c	Jambunala	29
c	Yes	c	c	b	Yes	Yes	c	c	c	c	Yes	Yes	Yes	Amboja	30

## Census of India 2011- Village Directory Amenities and Land use ( As in 2009 )

Availability of miscellaneous facilities (If amenities available code -  
Yes is given, If not available within the village, the distance range  
code viz; a for < 5 Kms, b for 5-10 Kms and c for 10+ kms of nearest  
place where facility is available is given)

Availability of electricity  
(Yes/No)

Sr. No.	Name Village	Community Centre With/ Without TV	Sports Field	Sports Club / Recreation Centre	Cinema / Video Hall	Public Library	Public Reading Room	Newspaper Supply	Assembly Polling Station	Birth & Death Registration Office	Power Supply for Domestic Use (ED)	Power Supply for Agricultural Use (EAG)	Power Supply for Commercial Use (EC)	Power Supply for All Uses (EA)
1	2	89	90	91	92	93	94	95	96	97	98	99	100	101
1	Ditvas	Yes	Yes	c	c	c	c	Yes	Yes	Yes	Yes	Yes	Yes	Yes
2	Karvai	Yes	Yes	c	c	c	c	Yes	Yes	Yes	Yes	Yes	Yes	Yes
3	Sarasva (North)	c	c	c	c	c	c	Yes	Yes	Yes	Yes	Yes	Yes	Yes
4	Bhul	c	c	c	c	c	c	Yes	Yes	Yes	Yes	Yes	Yes	Yes
5	Bachkaria (North)	Yes	Yes	c	c	c	c	Yes	Yes	Yes	Yes	Yes	Yes	Yes
6	Kaliyari	c	c	c	c	c	c	Yes	Yes	Yes	Yes	Yes	Yes	Yes
7	Varsada	Yes	c	c	c	c	c	Yes	Yes	Yes	Yes	Yes	Yes	Yes
8	Zalasang	Yes	b	b	c	b	c	Yes	Yes	Yes	Yes	Yes	Yes	Yes
9	Vachhalawada	c	c	c	c	c	c	Yes	Yes	Yes	Yes	Yes	Yes	Yes
10	Jogan Jetpur	c	c	c	c	c	c	Yes	Yes	Yes	Yes	Yes	Yes	Yes
11	Godhar (North)	c	c	c	c	c	c	Yes	Yes	Yes	Yes	Yes	Yes	Yes
12	Mota Padadara	c	c	c	c	c	c	Yes	Yes	a	Yes	Yes	Yes	Yes
13	Nana Padadara	Yes	c	c	c	c	c	Yes	Yes	Yes	Yes	Yes	Yes	Yes
14	Tarkoni Nal	c	c	c	c	c	c	Yes	Yes	Yes	Yes	Yes	Yes	Yes
15	Moti Rath	Yes	c	c	c	c	c	Yes	Yes	Yes	Yes	Yes	Yes	Yes
16	Nani Rath	Yes	c	c	c	c	c	Yes	Yes	Yes	Yes	Yes	Yes	Yes
17	Kharod	c	c	c	c	c	c	Yes	Yes	Yes	Yes	Yes	Yes	Yes
18	Pachher	Yes	c	c	c	c	c	Yes	Yes	Yes	Yes	Yes	Yes	Yes
19	Rankakot	b	b	b	c	b	c	Yes	a	a	Yes	Yes	Yes	Yes
20	Dhingalwada	b	Yes	b	c	b	c	Yes	Yes	Yes	Yes	Yes	Yes	Yes
21	Chhajali	c	c	c	c	c	c	Yes	Yes	Yes	Yes	Yes	Yes	Yes
22	Kakri Mahudi	Yes	c	c	c	c	c	Yes	Yes	Yes	Yes	Yes	Yes	Yes
23	Ankaliya	c	c	c	c	c	c	Yes	Yes	Yes	Yes	Yes	Yes	Yes
24	Talwada	c	c	c	c	c	c	Yes	Yes	Yes	Yes	Yes	Yes	Yes
25	Ranakpur	c	c	c	c	c	c	Yes	Yes	Yes	Yes	Yes	Yes	Yes
26	Nana Mirapur	b	Yes	b	c	b	c	Yes	Yes	a	Yes	Yes	Yes	Yes
27	Mota Mirapur	Yes	b	b	b	b	c	c	Yes	Yes	Yes	Yes	Yes	Yes
28	Ghaswada	b	b	b	c	b	b	Yes	Yes	Yes	Yes	Yes	Yes	Yes
29	Jambunala	c	c	c	c	c	c	Yes	Yes	Yes	Yes	Yes	Yes	Yes
30	Amboja	c	b	c	c	c	c	Yes	Yes	Yes	Yes	Yes	Yes	Yes

### Census of India 2011- Village Directory Amenities and Lan use ( As in 2009 )

Land Use									
Nearest Town		Area under different types of land use ( in hectares rounded up to one decimal place)							
Name	Distance Range Code i.e. a for < 5 Kms, b for 5-10 Kms & c for 10+ kms.	Forests	Area Under Non-Agricultural Uses	Barren and Un-Cultivable Land	Permanent Pastures and Other Grazing Lands	Land Under Miscellaneous Tree Crops etc.	Culturable Waste Land	Name Village	Sr. No.
102	103	104	105	106	107	108	109	2	1
SANTRAMPUR	c	0	713.1	0	185	0	0	Ditvas	1
SANTRAMPUR	c	0	221.2	0	31	0	0	Karvai	2
SANTRAMPUR	c	0	1.2	1257.3	0.9	0	0	Sarasva (North)	3
SANTRAMPUR	c	88.8	7	3.8	0	0	0	Bhul	4
SANTRAMPUR	c	222.9	20.1	0	30.3	0	0	Bachkaria (North)	5
SANTRAMPUR	c	144.2	0	133.9	0	0	15.3	Kaliyari	6
SANTRAMPUR	c	111.2	1.1	0	0	45.2	16.9	Varsada	7
SANTRAMPUR	c	808.2	0	27.1	4.4	0	4.4	Zalasang	8
SANTRAMPUR	c	0	2.4	0	0	0	12.3	Vachhalawada	9
SANTRAMPUR	c	12.2	0	2.3	0	0	9.3	Jogan Jetpur	10
SANTRAMPUR	c	529.4	1.1	57.8	4.3	0	12.9	Godhar (North)	11
SANTRAMPUR	c	470	0	20.7	0	0	0	Mota Padadara	12
SANTRAMPUR	c	70.5	0	2.6	0	0	14.7	Nana Padadara	13
SANTRAMPUR	c	162.7	0	68.5	0	0	0	Tarkoni Nal	14
SANTRAMPUR	c	0	3	554.3	0	1.4	0	Moti Rath	15
SANTRAMPUR	c	0	0	29	0	12.4	0	Nani Rath	16
SANTRAMPUR	c	237	0	3.8	3.1	0	0	Kharod	17
SANTRAMPUR	c	208.7	0	4.9	3.7	0	0	Pachher	18
SANTRAMPUR	c	105.1	0.8	0	10.4	1.9	0	Rankakot	19
SANTRAMPUR	c	744.3	15	70.7	44.1	0	0	Dhingalwada	20
SANTRAMPUR	c	321.2	2.3	0	10.1	0	1.4	Chhajali	21
SANTRAMPUR	c	312.3	10.1	0	96.6	0	7.5	Kakri Mahudi	22
SANTRAMPUR	c	0	0	437	0	0	0	Ankaliya	23
SANTRAMPUR	c	366	0	23.1	0	0	0	Talwada	24
SANTRAMPUR	c	0	0	77.8	0	0.5	3.2	Ranakpur	25
SANTRAMPUR	c	0.2	2.2	38.7	0	0	5.2	Nana Mirapur	26
SANTRAMPUR	c	0	6.7	19	0	0	8	Mota Mirapur	27
SANTRAMPUR	c	278.6	4.1	0	0	5.9	0.5	Ghaswada	28
SANTRAMPUR	c	0	1	1.2	0	15.7	0	Jambunala	29
SANTRAMPUR	c	264.9	0	112.3	0	0	4.5	Amboja	30

**Census of India 2011- Village Directory  
Amenities and Land use ( As in 2009 )**

Sr. No.	Name Village	Land Use										Name of three most important commodities manufactured		
		Area under different types of land use (in hectares rounded up to one decimal place)					Area irrigated by source (in hectare).							
		Fallow Lands Other Than Current Fallows	Current Fallows	Net Area Sown	Total Irrigated Land Area	Total Un-irrigated Land Area	Canals (C)	Wells/Tube-Wells (W/TW)	Tanks/Lakes (T/L)	Water Falls (WF)	Others (O)	First	Second	Third
1	2	110	111	112	113	114	115	116	117	118	119	120	121	122
1	Ditvas	0	0	402	45	357	0	45	0	0	0			
2	Karvai	0	0	256.3	25	231.3	0	25	0	0	0			
3	Sarasva (North)	0	0	211.1	105	106.1	0	105	0	0	0			
4	Bhul	0	0	70	0	70	0	0	0	0	0			
5	Bachkaria (North)	0	203.8	1322.5	0	1322.5	0	0	0	0	0			
6	Kaliyari	0	0	65	0	65	0	0	0	0	0			
7	Varsada	0	0	142.4	0	142.4	0	0	0	0	0			
8	Zalasang	0	0	135.4	0	135.4	0	0	0	0	0			
9	Vachhalawada	0	0	316.7	0	316.7	0	0	0	0	0			
10	Jogan Jetpur	0	0	363.5	0	363.5	0	0	0	0	0			
11	Godhar (North)	0	0	334.4	112.6	221.8	0	12.2	80.2	20	0			
12	Mota Padadara	0	0	49	11.7	37.3	0	11.7	0	0	0			
13	Nana Padadara	0	0	43.2	43.2	0	0	12.8	20.2	10	0			
14	Tarkoni Nal	0	0	28.6	0	28.6	0	0	0	0	0			
15	Moti Rath	8.2	1.2	314.8	25	289.8	0	0	25	0	0			
16	Nani Rath	36	0.2	384.4	17	367.4	0	0	17	0	0			
17	Kharod	19.3	0	44.8	14.8	30	0	14.8	0	0	0			
18	Pachher	0	1.6	37.9	23.1	14.8	23.1	0	0	0	0			
19	Rankakot	0	0	34.4	27.4	7	0	27.4	0	0	0			
20	Dhingalwada	0	0	109.9	28	81.9	11.2	11.8	5.1	0	0			
21	Chhajali	0	0	279.6	0	279.6	0	0	0	0	0			
22	Kakri Mahudi	47.5	0	147.7	0	147.7	0	0	0	0	0			
23	Ankaliya	0	0	378.9	41	337.9	18	23	0	0	0			
24	Talwada	0	0	286.2	48	238.2	15	17	16	0	0			
25	Ranakpur	0	7.4	382	83	299	13	40	30	0	0			
26	Nana Mirapur	0	1.2	153.9	148	5.8	0	148	0	0	0			
27	Mota Mirapur	0	98.9	105.8	10.1	95.7	0	10.1	0	0	0			
28	Ghaswada	4	0	110.2	14.8	95.5	0	14.8	0	0	0			
29	Jambunala	0	16.6	205	17	188	17	0	0	0	0			
30	Amboja	0	0	9.8	0	9.8	0	0	0	0	0			





### Census of India 2011- Village Directory Amenities and Land use ( As in 2009 )

Number of educational amenities available. (If not available within the village, the distance range code viz; a for < 5 Kms, b for 5-10 Kms and c for 10+ kms of nearest place where facility is available is given).

Sr. No.	Name Village	Location Code No.	Total Area of The Village (In Hectares Rounded Up to One Decimal Place)	Total Population (2011 Census)	Number of Households (2011 Census)	Pre-Primary School (PP)	Primary School (P)	Middle School (M)	Secondary School (S)	Senior Secondary School (SS)	Degree College of Arts Science & Commerce (ASC)	Engineering College (EC)	Medical College (MC)	Management Institute (MI)
1	2	3	4	5	6	7	8	9	10	11	12	13	14	15
<b>CD Block-Kadana (0159)</b>														
31	Karodia (North)	517894	478.7	586	117	c	1	c	c	c	c	c	c	c
32	Sarsdi	517895	787.3	1203	249	c	3	c	c	c	c	c	c	c
33	Royaniya	517896	500.4	1103	174	c	1	c	1	c	c	c	c	c
34	Relva	517897	333.7	834	145	c	1	c	c	c	c	c	c	c
35	Amthani	517898	472.9	3540	630	c	2	1	1	c	c	c	c	c
36	Padhara	517899	65.4	800	144	c	2	c	1	c	c	c	c	c
37	Bhagaliya	517900	570.6	2680	514	c	6	c	c	c	c	c	c	c
38	Bokannala	517901	52.2	172	35	c	1	c	c	c	c	c	c	c
39	Velanwada	517902	387.1	1609	338	c	4	1	c	c	c	c	c	c
40	Ladu Damorna Vanta	517903	112	375	85	c	1	2	b	b	c	c	c	c
41	Gareniya	517904	121.6	359	65	c	1	b	b	b	c	c	c	c
42	Buchawada	517905	334.1	1523	288	c	1	c	c	c	c	c	c	c
43	Nindka (North)	517906	185.2	731	131	c	1	b	c	b	c	c	c	c
44	Muvala Bid	517907	233.2	881	148	c	1	b	1	b	c	c	c	c
45	Rathada	517908	640.2	901	154	c	2	c	c	c	c	c	c	c
46	Jaguna Muvada	517909	73.1	438	100	c	a	b	a	b	c	c	c	c
47	Limpur	517910	199.6	544	118	c	1	c	c	c	c	c	c	c
48	Munpur	517911	592.5	1941	449	c	3	1	1	1	c	c	c	c
49	Agarwada	517912	82.1	183	31	c	1	c	c	c	c	c	c	c
50	Dedawada	517913	155.4	1086	193	c	1	b	c	b	c	c	c	c
51	Antalwada	517914	396.4	2192	445	c	2	1	1	c	c	c	c	c
52	Tantroli	517915	435.3	957	177	c	1	c	c	c	c	c	c	c
53	Khatva	517916	345.9	953	168	c	1	c	c	c	c	c	c	c
54	Dadhaliya	517917	270.5	1476	289	c	1	1	1	b	c	c	c	c
55	Machhina Nadhara	517918	217.8	682	137	c	1	c	c	c	c	c	c	c
56	Kharawada	517919	259.6	871	175	c	1	a	c	a	c	c	c	c
57	Padamjini Muvadi	517920	65.7	324	69	c	1	a	c	a	c	c	c	c
58	Vagh Dungri	517921	64.3	608	135	c	1	a	c	a	c	c	c	c
59	Ghodiya	517922	289.1	371	80	c	1	b	c	b	c	c	c	c

### Census of India 2011- Village Directory Amenities and Land use ( As in 2009 )

Number of educational amenities available. (If not available within the village, the distance range code viz; a for < 5 Kms, b for 5-10 Kms and c for 10+ kms of nearest place where facility is available is given).																Number of Medical Amenities available. (If not available within the village, the distance range code viz; a for < 5 Kms, b for 5-10 Kms and c for 10+ kms of nearest place where facility is available is given).	
16	17	18	19	20	21	22	23	24	25	26	27	28	29	30	31	2	1
Polytechnic (Pt)	Vocational Training School /ITI	Non-Formal Training Centre (NFTC)	Special School for Disabled (SSD)	Others (Specify)	Community Health Centre (CHC)	Primary Health Centre (PHC)	Primary Health Sub Centre (PHS)	Maternity and Child Welfare Centre (MCW)	T.B. Clinic (TBC)	Hospital-Allopathic (HA)	Hospital-Alternative Medicine (HO)	Dispensary (D)	Veterinary Hospital (VH)	Mobile Health Clinic (MHC)	Family Welfare Centre (FWC)	Name Village	Sr. No.
c	c	c	c		c	c	c	c	c	c	c	b	c	c	b	Karodia (North)	31
c	c	c	c		c	b	1	b	b	c	c	c	c	c	c	Sarsdi	32
c	c	c	c		c	c	c	c	c	c	c	c	c	c	c	Royaniya	33
c	c	c	c		b	b	b	b	b	c	c	c	c	c	c	Relva	34
c	c	c	c		c	1	1	c	c	c	c	b	b	c	c	Amthani	35
c	c	c	c		c	b	b	b	c	c	c	b	c	c	c	Padhara	36
c	c	c	c		c	b	b	b	c	c	c	c	c	c	c	Bhagaliya	37
c	c	c	c		c	b	b	b	c	c	c	c	c	c	c	Bokannala	38
c	c	c	c		a	b	1	c	c	c	c	b	b	b	c	Velanwada	39
c	b	c	c		b	b	b	b	c	b	c	b	b	b	b	Ladu Damorna Vanta	40
c	b	c	c		b	b	b	b	c	b	c	b	b	b	b	Gareniya	41
c	c	c	c		b	b	c	c	c	c	c	b	b	c	c	Buchawada	42
c	b	c	c		b	b	b	b	b	b	c	b	b	b	b	Nindka (North)	43
c	b	c	c		b	b	b	b	c	b	c	b	b	b	b	Muvala Bid	44
c	c	c	c		c	c	c	c	c	c	c	c	c	c	c	Rathada	45
c	b	c	c		a	a	1	b	c	b	c	b	b	b	b	Jaguna Muvada	46
c	c	c	c		c	b	c	c	c	c	c	c	c	c	c	Limpur	47
c	b	c	c		b	1	2	b	1	b	c	b	1	b	b	Munpur	48
c	c	c	c		c	c	b	c	c	c	c	b	b	c	b	Agarwada	49
c	b	c	c		b	b	b	b	c	b	c	b	b	b	b	Dedawada	50
c	c	c	c		c	b	1	b	c	c	c	c	c	c	c	Antalwada	51
c	c	c	c		c	b	b	b	c	c	c	c	c	c	c	Tantroli	52
c	c	c	c		c	b	b	c	c	c	c	c	b	b	b	Khatva	53
c	b	c	c		b	b	b	b	c	b	c	b	b	b	b	Dadhaliya	54
c	c	c	c		c	b	c	c	c	c	c	c	b	c	b	Machhina Nadhara	55
c	a	c	c		a	a	a	a	c	a	c	a	a	a	a	Kharawada	56
c	a	c	c		a	a	a	a	c	a	c	a	a	a	a	Padamjini Muvadi	57
c	a	c	c		a	a	a	a	c	a	c	a	a	a	a	Vagh Dungri	58
c	b	c	c		b	a	a	b	c	b	c	b	b	b	b	Ghodiya	59

### Census of India 2011- Village Directory Amenities and Land use ( As in 2009 )

		Number of Non-Government Medical Amenities available.							Availability of drinking water - Yes / No							
Sr. No.	Name Village	Charitable Non Govt. Hospital/Nursing Home.	Medical Practitioner With MBBS Degree	Medical Practitioner With Other Degree	Medical Practitioner With No Degree	Traditional Practitioner and Faith Healer	Medicine Shop	Others	Tap Water (Treated/Untreated)	Well Water (Covered / Uncovered well)	Hand Pump	Tube wells / Bore well	Spring	River / Canal	Tank / Pond / Lake	Others
1	2	32	33	34	35	36	37	38	39	40	41	42	43	44	45	46
31	Karodia (North)	0	0	0	0	0	0	0	Yes	Yes	Yes	Yes	No	No	No	No
32	Sarsdi	0	0	0	0	0	0	0	No	Yes	Yes	No	No	No	No	No
33	Royaniya	0	0	0	0	0	0	0	No	Yes	Yes	Yes	No	No	Yes	No
34	Relva	0	0	0	0	0	0	0	No	Yes	Yes	No	No	No	No	No
35	Amthani	0	0	0	0	0	0	0	Yes	Yes	Yes	Yes	No	No	No	No
36	Padhara	0	0	0	0	0	0	0	No	Yes	Yes	Yes	No	Yes	Yes	No
37	Bhagaliya	0	0	0	0	0	0	0	No	Yes	Yes	No	No	No	No	No
38	Bokannala	0	0	0	0	0	0	0	No	No	Yes	No	No	No	No	No
39	Velanwada	0	0	0	0	0	0	0	Yes	Yes	Yes	Yes	No	Yes	No	No
40	Ladu Damorna Vanta	0	0	0	0	0	0	0	Yes	Yes	Yes	No	No	No	No	No
41	Gareniya	0	0	0	0	0	0	0	No	Yes	Yes	No	No	No	No	No
42	Buchawada	0	0	0	0	0	0	0	No	Yes	Yes	No	No	Yes	Yes	No
43	Nindka (North)	0	0	0	0	0	0	0	No	Yes	Yes	Yes	No	Yes	No	No
44	Muvala Bid	0	0	0	0	0	0	0	No	Yes	Yes	No	No	No	Yes	No
45	Rathada	0	0	0	0	0	0	0	No	Yes	Yes	Yes	No	Yes	No	No
46	Jaguna Muvada	0	0	0	0	0	0	0	Yes	Yes	Yes	No	No	No	No	No
47	Limpur	0	0	0	0	0	0	0	Yes	Yes	Yes	No	No	No	Yes	No
48	Munpur	0	0	0	0	0	0	0	Yes	Yes	Yes	Yes	No	Yes	No	No
49	Agarwada	0	0	0	0	0	0	0	No	Yes	Yes	No	No	No	Yes	No
50	Dedawada	0	0	0	0	0	0	0	No	Yes	Yes	No	No	Yes	Yes	No
51	Antalwada	0	0	0	0	0	0	0	No	Yes	Yes	Yes	No	No	No	No
52	Tantroli	0	0	0	0	0	0	0	No	No	Yes	No	No	No	No	No
53	Khatva	0	0	0	0	0	0	0	No	Yes	Yes	No	No	No	Yes	No
54	Dadhaliya	0	0	0	0	0	0	0	Yes	Yes	Yes	No	No	Yes	No	No
55	Machhina Nadhara	0	0	0	0	0	0	0	Yes	Yes	Yes	No	No	Yes	Yes	No
56	Kharawada	0	0	0	0	0	0	0	Yes	No	Yes	No	No	No	No	No
57	Padamjini Muvadi	0	0	0	0	0	0	0	Yes	Yes	Yes	No	No	No	No	No
58	Vagh Dungri	0	0	0	0	0	0	0	Yes	Yes	Yes	No	No	No	No	No
59	Ghodiya	0	0	0	0	0	0	0	Yes	Yes	Yes	No	No	No	No	No

## Census of India 2011- Village Directory Amenities and Land use ( As in 2009 )

Availability of toilet & others Yes / No

Communication and transport facilities (If amenities available code -Yes is given except for Village Pin Code, If not available within the village, the distance range code viz; a for < 5 Kms, b for 5-10 Kms and c for 10+ kms of nearest place where facility is available is given)

Community Toilet Including Bath.	Community Toilet Excluding Bath.	Rural Sanitary Mart or Sanitary Hardware Outlet Available Near The Village.	Community Bio- gas or Recycle of Waste for Productive Use.	Post Office (PO)	Sub Post Office (SPO)	Post & Telegraph Office (P&TO)	Village Pin Code	Telephones (Land Lines)	Public Call Office (PCO)	Mobile Phone Coverage	Internet Cafes/Common Service Centre (CSC)	Private Courier Facility	Bus Service (Public & Private)	Name Village	Sr. No.
47	48	49	50	51	52	53	54	55	56	57	58	59	60	2	1
No	No	No	No	c	c		389240	c	c	Yes	Yes	c	Yes	Karodia (North)	31
No	No	No	No	c	Yes		389240	Yes	Yes	Yes	Yes	c	Yes	Sarsdi	32
No	No	No	No	c	c		389240	Yes	Yes	Yes	Yes	c	Yes	Royaniya	33
No	No	No	No	c	c		389240	c	Yes	Yes	c	c	Yes	Relva	34
No	No	No	No	c	Yes		389240	Yes	Yes	Yes	Yes	Yes	Yes	Amthani	35
No	Yes	No	Yes	c	c		389240	c	c	c	Yes	c	Yes	Padhara	36
No	No	No	No	c	c		389240	Yes	c	Yes	Yes	c	Yes	Bhagaliya	37
No	No	No	No	c	c		389240	c	c	Yes	Yes	c	Yes	Bokannala	38
No	No	No	No	c	Yes		389240	Yes	Yes	Yes	Yes	c	Yes	Velanwada	39
No	No	No	No	b	b		389240	Yes	b	b	Yes	b	Yes	Ladu Damorna Vanta	40
No	No	No	No	b	b		389240	Yes	Yes	Yes	Yes	b	Yes	Gareniya	41
No	No	No	No	c	c		389240	c	Yes	Yes	c	c	Yes	Buchawada	42
No	No	No	No	b	b		389240	Yes	Yes	Yes	Yes	b	Yes	Nindka (North)	43
No	No	No	No	b	b		389240	Yes	b	b	b	b	Yes	Muvala Bid	44
No	No	No	No	c	c		389240	c	c	Yes	c	c	Yes	Rathada	45
No	No	No	No	b	b		389240	Yes	Yes	Yes	Yes	b	Yes	Jaguna Muvada	46
No	No	No	Yes	c	c		389240	Yes	c	Yes	Yes	c	Yes	Limpur	47
No	Yes	No	Yes	b	Yes		389240	Yes	Yes	Yes	Yes	b	Yes	Munpur	48
No	No	No	No	c	Yes		389115	Yes	c	Yes	c	c	Yes	Agarwada	49
No	No	No	No	b	b		389240	Yes	Yes	b	b	b	Yes	Dedawada	50
No	No	No	No	c	Yes		389240	Yes	Yes	Yes	Yes	c	Yes	Antalwada	51
No	No	No	No	c	c		389240	c	c	Yes	c	c	Yes	Tantroli	52
No	No	No	No	c	c		389240	Yes	c	c	c	c	Yes	Khatva	53
No	No	No	No	b	Yes		389250	Yes	Yes	Yes	Yes	b	Yes	Dadhaliya	54
No	No	No	No	c	c		389240	Yes	c	Yes	Yes	c	Yes	Machhina Nadhara	55
No	Yes	No	No	a	a		389240	Yes	Yes	Yes	Yes	a	Yes	Kharawada	56
No	No	No	No	a	a		389250	Yes	Yes	Yes	Yes	a	Yes	Padamjini Muvadi	57
No	No	No	No	a	a		389260	Yes	Yes	Yes	Yes	a	Yes	Vagh Dungri	58
No	Yes	Yes	Yes	b	b		389250	b	b	b	Yes	b	Yes	Ghodiya	59

## Census of India 2011- Village Directory Amenities and Land use ( As in 2009 )

Communication and transport facilities (If amenities available code -Yes is given except for Village Pin Code, If not available within the village, the distance range code viz; a for < 5 Kms, b for 5-10 Kms and c for 10+ kms of nearest place where facility is available is given)

Village connected to highways, village roads, banks & credit societies (If amenities available code -Yes is given, If not available within the village, the distance range code viz; a for < 5 Kms, b for 5-10 Kms and c for 10+ kms of nearest place where facility is available is given)

Sr. No.	Name Village	Railway Stations	Auto/Modified Autos	Taxis and Vans	Tractors	Cycle-Pulled Rickshaws (Manual & Machine Driven)	Carts Driven by Animals	Sea/River Ferry Service	Connected to National Highway (NH)	Connected to State Highway (SH)	Connected to Major District Road (MDR)	Connected to Others District Road	Pucca Roads	Kutchcha Roads	Water Bounded Macadam (WBM) Roads
1	2	61	62	63	64	65	66	67	68	69	70	71	72	73	74
31	Karodia (North)	c	c	c	Yes		Yes	c	c	c	Yes	Yes	c	Yes	Yes
32	Sarsdi	c	c	c	Yes		Yes	c	c	c	Yes	Yes	Yes	Yes	c
33	Royaniya	c	c	c	Yes		Yes	c	c	c	Yes	Yes	Yes	Yes	c
34	Relva	c	Yes	Yes	Yes		Yes	c	c	c	Yes	Yes	Yes	Yes	c
35	Amthani	c	c	c	c		c	c	c	c	Yes	Yes	Yes	Yes	c
36	Padhara	c	c	c	Yes		Yes	c	c	c	Yes	Yes	Yes	Yes	c
37	Bhagaliya	c	c	c	Yes		Yes	c	c	c	Yes	Yes	Yes	Yes	c
38	Bokannala	c	c	c	Yes		Yes	c	c	c	Yes	Yes	Yes	Yes	c
39	Velanwada	c	c	c	c		Yes	c	c	c	Yes	Yes	Yes	Yes	Yes
40	Ladu Damorna Vanta	c	b	b	b		Yes	c	c	b	Yes	Yes	b	Yes	Yes
41	Gareniya	c	b	b	b		b	c	c	b	b	Yes	b	Yes	b
42	Buchawada	c	c	c	c		Yes	c	c	c	c	Yes	c	Yes	c
43	Nindka (North)	c	b	b	Yes		Yes	c	c	b	Yes	Yes	Yes	Yes	b
44	Muvala Bid	c	Yes	b	Yes		Yes	c	c	b	b	Yes	Yes	Yes	b
45	Rathada	c	c	c	Yes		Yes	c	c	c	Yes	Yes	Yes	Yes	c
46	Jaguna Muvada	c	Yes	Yes	Yes		Yes	c	c	Yes	Yes	Yes	Yes	Yes	Yes
47	Limpur	c	c	c	Yes		Yes	c	c	Yes	Yes	Yes	Yes	Yes	c
48	Munpur	c	Yes	Yes	Yes		Yes	c	c	b	b	Yes	Yes	Yes	b
49	Agarwada	c	c	c	c		Yes	c	c	c	Yes	Yes	Yes	Yes	Yes
50	Dedawada	c	b	b	Yes		Yes	c	c	b	b	Yes	Yes	Yes	Yes
51	Antalwada	c	c	c	Yes		Yes	c	c	c	Yes	Yes	Yes	Yes	Yes
52	Tantroli	c	c	c	Yes		Yes	c	c	c	Yes	Yes	Yes	Yes	c
53	Khatva	c	c	c	Yes		c	c	c	c	Yes	Yes	Yes	Yes	Yes
54	Dadhaliya	c	Yes	Yes	Yes		b	c	c	b	Yes	Yes	Yes	Yes	b
55	Machhina Nadhara	c	c	c	Yes		c	c	c	c	Yes	Yes	Yes	Yes	c
56	Kharawada	c	a	a	Yes		Yes	c	c	a	a	Yes	Yes	Yes	a
57	Padamjini Muvadi	c	Yes	a	Yes		Yes	c	c	Yes	Yes	Yes	Yes	Yes	a
58	Vagh Dungri	c	a	a	Yes		Yes	c	c	Yes	Yes	Yes	Yes	Yes	a
59	Ghodiya	c	b	b	Yes		Yes	c	c	Yes	Yes	Yes	Yes	Yes	b

## Census of India 2011- Village Directory Amenities and Land use ( As in 2009 )

Village connected to highways, village roads, banks & credit societies (If amenities available code -Yes is given, If not available within the village, the distance range code viz; a for < 5 Kms, b for 5-10 Kms and c for 10+ kms of nearest place where facility is available is given)

Availability of miscellaneous facilities (If amenities available code - Yes is given, If not available within the village, the distance range code viz; a for < 5 Kms, b for 5-10 Kms and c for 10+ kms of nearest place where facility is available is given)

75	76	77	78	79	80	81	82	83	84	85	86	87	88	2	1
Navigable Waterway (River/Canal) (NW)	Footpaths (FP)	Commercial & Co-operative Banks	ATM	Agricultural Credit Societies	Self-Help Group (SHG)	Public Distribution System (PDS) Shop	Mandis / Regular Market	Weekly Haat	Agricultural Marketing Society	Integrated Child Development Scheme (Nutritional Centres)	Anganwadi Centre (Nutritional Centres)	Others (Nutritional Centres)	ASHA (Accredited Social Health Activist)	Name Village	St. No.
c	Yes	c	c	c	Yes	Yes	c	c	c	c	Yes	Yes	Yes	Karodia (North)	31
c	Yes	b	b	b	Yes	Yes	c	c	c	c	Yes	Yes	Yes	Sarsdi	32
c	Yes	c	c	b	Yes	Yes	c	c	c	c	Yes	Yes	Yes	Royaniya	33
c	Yes	b	c	c	Yes	Yes	c	c	c	c	Yes	Yes	Yes	Relva	34
c	Yes	b	c	Yes	Yes	Yes	c	c	c	c	Yes	Yes	Yes	Amthani	35
c	Yes	c	c	a	Yes	a	c	c	c	c	Yes	Yes	Yes	Padhara	36
c	Yes	b	c	a	Yes	Yes	c	c	a	c	Yes	Yes	Yes	Bhagaliya	37
c	Yes	a	c	a	Yes	a	c	c	a	c	Yes	Yes	Yes	Bokannala	38
c	Yes	b	c	Yes	Yes	a	a	c	c	c	Yes	Yes	c	Velanwada	39
c	Yes	b	b	a	Yes	a	b	b	b	b	Yes	Yes	b	Ladu Damorna Vanta	40
c	Yes	b	b	a	a	a	b	b	b	b	Yes	Yes	b	Gareniya	41
c	Yes	b	c	a	Yes	a	c	c	c	c	Yes	Yes	Yes	Buchawada	42
c	Yes	a	b	a	Yes	a	b	b	b	b	Yes	Yes	Yes	Nindka (North)	43
c	Yes	b	b	b	Yes	Yes	b	b	a	b	Yes	Yes	Yes	Muvala Bid	44
c	Yes	c	c	c	Yes	Yes	c	c	c	c	Yes	Yes	Yes	Rathada	45
c	Yes	a	b	a	Yes	b	b	b	a	b	Yes	Yes	b	Jaguna Muvada	46
c	Yes	a	c	a	Yes	Yes	c	c	c	c	Yes	Yes	a	Limpur	47
c	Yes	Yes	b	Yes	Yes	Yes	b	b	Yes	b	Yes	Yes	Yes	Munpur	48
c	Yes	b	c	a	Yes	a	c	c	c	c	Yes	Yes	c	Agarwada	49
c	Yes	b	b	b	a	a	b	b	b	b	Yes	Yes	b	Dedawada	50
c	Yes	b	c	c	Yes	Yes	c	a	b	c	Yes	Yes	Yes	Antalwada	51
c	Yes	b	c	a	Yes	a	c	c	a	c	Yes	Yes	Yes	Tantroli	52
c	Yes	b	c	a	Yes	Yes	c	c	c	c	Yes	Yes	Yes	Khatva	53
c	Yes	b	b	a	Yes	Yes	b	b	b	b	Yes	Yes	Yes	Dadhaliya	54
c	Yes	b	c	b	Yes	b	c	c	c	c	Yes	Yes	Yes	Machhina Nadhara	55
c	Yes	a	a	a	Yes	Yes	a	a	a	a	Yes	Yes	Yes	Kharawada	56
c	Yes	a	a	a	Yes	a	a	a	a	a	Yes	Yes	a	Padamjini Muvadi	57
c	Yes	a	a	a	Yes	a	a	a	a	a	Yes	Yes	a	Vagh Dungri	58
c	Yes	a	a	a	Yes	b	b	b	b	b	Yes	Yes	Yes	Ghodiya	59

## Census of India 2011- Village Directory Amenities and Land use ( As in 2009 )

Availability of miscellaneous facilities (If amenities available code -Yes is given, If not available within the village, the distance range code viz; a for < 5 Kms, b for 5-10 Kms and c for 10+ kms of nearest place where facility is available is given)

Availability of electricity  
(Yes/No)

Sr. No.	Name Village	Community Centre With/ Without TV	Sports Field	Sports Club / Recreation Centre	Cinema / Video Hall	Public Library	Public Reading Room	Newspaper Supply	Assembly Polling Station	Birth & Death Registration Office	Power Supply for Domestic Use (ED)	Power Supply for Agricultural Use (EAG)	Power Supply for Commercial Use (EC)	Power Supply for All Uses (EA)
1	2	89	90	91	92	93	94	95	96	97	98	99	100	101
31	Karodia (North)	Yes	c	c	c	c	c	Yes	Yes	Yes	Yes	Yes	Yes	Yes
32	Sarsdi	Yes	Yes	c	c	c	c	Yes	Yes	Yes	Yes	Yes	Yes	Yes
33	Royaniya	Yes	c	c	c	c	c	Yes	Yes	Yes	Yes	Yes	Yes	Yes
34	Relva	c	c	c	c	c	c	Yes	Yes	Yes	Yes	Yes	Yes	Yes
35	Amthani	c	c	c	c	c	c	Yes	Yes	Yes	Yes	Yes	Yes	Yes
36	Padhara	Yes	c	c	c	c	c	Yes	Yes	Yes	Yes	Yes	Yes	Yes
37	Bhagaliya	c	c	c	c	c	c	Yes	Yes	Yes	Yes	Yes	Yes	Yes
38	Bokannala	c	c	c	c	c	c	Yes	Yes	Yes	Yes	Yes	Yes	Yes
39	Velanwada	c	c	c	c	c	c	Yes	Yes	Yes	Yes	Yes	Yes	Yes
40	Ladu Damorna Vanta	b	b	b	c	b	c	Yes	a	a	Yes	Yes	Yes	Yes
41	Gareniya	b	b	b	c	b	c	Yes	a	a	Yes	Yes	Yes	Yes
42	Buchawada	c	c	c	c	c	c	Yes	Yes	Yes	Yes	Yes	Yes	Yes
43	Nindka (North)	b	b	b	c	b	c	Yes	Yes	Yes	Yes	Yes	Yes	Yes
44	Muvala Bid	b	b	b	c	b	c	Yes	Yes	Yes	Yes	Yes	Yes	Yes
45	Rathada	c	c	c	c	c	c	Yes	Yes	Yes	Yes	Yes	Yes	Yes
46	Jaguna Muvada	b	b	b	c	b	c	Yes	Yes	Yes	Yes	Yes	Yes	Yes
47	Limpur	b	b	b	c	c	b	b	c	a	Yes	Yes	Yes	Yes
48	Munpur	Yes	Yes	b	b	Yes	Yes	Yes	Yes	Yes	Yes	Yes	Yes	Yes
49	Agarwada	c	c	c	c	c	c	Yes	Yes	a	Yes	Yes	Yes	Yes
50	Dedawada	b	b	b	c	b	c	Yes	Yes	a	Yes	Yes	Yes	Yes
51	Antalwada	c	c	c	c	c	c	Yes	Yes	a	Yes	Yes	Yes	Yes
52	Tantroli	c	c	c	c	c	c	Yes	Yes	a	Yes	Yes	Yes	Yes
53	Khatva	c	c	c	c	c	c	Yes	Yes	Yes	Yes	Yes	Yes	Yes
54	Dadhaliya	b	b	b	c	b	c	Yes	Yes	Yes	Yes	Yes	Yes	Yes
55	Machhina Nadhara	c	c	c	c	c	c	Yes	Yes	Yes	Yes	Yes	Yes	Yes
56	Kharawada	Yes	Yes	a	c	a	c	Yes	Yes	Yes	Yes	Yes	Yes	Yes
57	Padamjini Muvadi	a	a	a	c	a	c	Yes	a	a	Yes	Yes	Yes	Yes
58	Vagh Dungri	a	a	a	c	a	c	Yes	Yes	Yes	Yes	Yes	Yes	Yes
59	Ghodiya	a	Yes	a	c	b	c	Yes	b	a	Yes	Yes	Yes	Yes



### Census of India 2011- Village Directory Amenities and Land use ( As in 2009 )

Nearest Town	Land Use								Name Village	Sr. No.
	Area under different types of land use ( in hectares rounded up to one decimal place)									
	Distance Range Code i.e. a for < 5 Kms, b for 5-10 Kms & c for 10+ kms.	Forests	Area Under Non-Agricultural Uses	Barren and Un-Cultivable Land	Permanent Pastures and Other Grazing Lands	Land Under Miscellaneous Tree Crops etc.	Culturable Waste Land			
102	103	104	105	106	107	108	109	2	1	
SANTRAMPUR	c	0	0	0	0	0	15.9	Karodia (North)	31	
SANTRAMPUR	c	0	0	0	0	1.2	0	Sarsdi	32	
SANTRAMPUR	c	0	0	0	0	0	0	Royaniya	33	
SANTRAMPUR	c	309.8	0	0	0	0	0	Relva	34	
SANTRAMPUR	c	80.2	0	0	0	0	0	Amthani	35	
SANTRAMPUR	c	0	0	7.8	0	0	0	Padhara	36	
SANTRAMPUR	c	0	0	134.4	0	0	0	Bhagaliya	37	
SANTRAMPUR	c	0	1	37.3	0	0	0	Bokannala	38	
SANTRAMPUR	c	0	8	43.9	0	0	0	Velanwada	39	
SANTRAMPUR	c	0	2	15.9	0	0	0	Ladu Damorna Vanta	40	
SANTRAMPUR	c	0	39.6	20.4	0	0	0	Gareniya	41	
SANTRAMPUR	c	42.5	85.6	78	7.1	0	0	Buchawada	42	
SANTRAMPUR	c	0	3.6	71.6	0	8.6	0	Nindka (North)	43	
SANTRAMPUR	c	107.7	6.2	0	0	0	0	Muvala Bid	44	
SANTRAMPUR	c	195.1	0	123.1	0	0	0	Rathada	45	
SANTRAMPUR	c	23.9	3.6	2.1	1.7	0	0	Jaguna Muvada	46	
SANTRAMPUR	c	0	2.9	2.8	5.3	0	2.8	Limpur	47	
SANTRAMPUR	c	252.7	23.1	0	14.8	0	0	Munpur	48	
SANTRAMPUR	c	0	0.4	56.3	0	0	0	Agarwada	49	
SANTRAMPUR	c	0	0.4	69.2	0	0	0	Dedawada	50	
SANTRAMPUR	c	0	5	92.6	0	0	0	Antalwada	51	
SANTRAMPUR	c	0	0	221.8	0	0	0	Tantroli	52	
SANTRAMPUR	c	0	1	206.5	0	0	0	Khatva	53	
SANTRAMPUR	c	0	118.8	0	29	0	0	Dadhaliya	54	
SANTRAMPUR	c	0	2.7	73.4	0	11	0	Machhina Nadhara	55	
SANTRAMPUR	c	13.1	20.1	7.1	1.1	0.8	1.1	Kharawada	56	
SANTRAMPUR	c	0.5	6.5	13.3	9.9	0	2	Padamjini Muvadi	57	
SANTRAMPUR	c	30.3	0	0	0	0	0	Vagh Dungri	58	
SANTRAMPUR	c	0	11	162.9	4.2	2.1	3.3	Ghodiya	59	

**Census of India 2011- Village Directory**  
**Amenities and Land use ( As in 2009 )**

Sr. No.	Name Village	Land Use										Name of three most important commodities manufactured		
		Area under different types of land use (in hectares rounded up to one decimal place)					Area irrigated by source (in hectare).							
		Fallow Lands Other Than Current Fallows	Current Fallows	Net Area Sown	Total Irrigated Land Area	Total Un-irrigated Land Area	Canals (C)	Wells/Tube- Wells (W/TW)	Tanks/Lakes (T/L)	Water Falls (WF)	Others (O)	First	Second	Third
1	2	110	111	112	113	114	115	116	117	118	119	120	121	122
.52	Karodia (North)	272.8	0.7	189.3	0	189.3	0	0	0	0	0			
32	Sarsdi	463.8	0	322.3	0	322.3	0	0	0	0	0			
33	Royaniya	351.6	0.6	148.3	0	148.3	0	0	0	0	0			
34	Relva	0	0	23.9	0	23.9	0	0	0	0	0			
35	Amthani	0	0.6	392.1	20	372.1	0	17	3	0	0			
36	Padhara	0	0	57.6	18.2	39.4	8	10.2	0	0	0			
37	Bhagaliya	0	0	436.2	22.2	414	0	22.2	0	0	0			
38	Bokannala	0	0	13.8	2	11.8	0	2	0	0	0			
39	Velanwada	0.4	5.8	329	20	309	0	17	3	0	0			
40	Ladu Damorna Vanta	0	1.5	92.6	4	88.6	0	4	0	0	0			
41	Gareniya	0	1.3	60.4	5	55.4	0	5	0	0	0			
42	Buchawada	0	2.4	118.5	90	28.5	0	90	0	0	0			
43	Nindka (North)	0	0	101.4	0	101.4	0	0	0	0	0			
44	Muvala Bid	0	0	119.3	81.4	37.9	0	0	60	0	21			
45	Rathada	5.7	0	316.4	0	316.4	0	0	0	0	0			
46	Jaguna Muvada	0.9	0	40.9	29.2	11.8	2	2	2	0	23			
47	Limpur	86.3	0	99.5	11.1	88.4	0	11.1	0	0	0			
48	Munpur	0	0	301.8	218.2	83.7	11.1	21.1	0	0	186			
49	Agarwada	0	0.6	24.8	3	21.8	0	3	0	0	0			
50	Dedawada	0	1.3	84.6	0	84.6	0	0	0	0	0			
51	Antalwada	0	0	298.8	12	286.8	0	7	0	0	5			
52	Tantroli	0	0	213.5	6	207.5	0	4	0	0	2			
53	Khatva	0	6.8	131.7	20	111.7	0	20	0	0	0			
54	Dadhaliya	0	0	122.7	50	72.7	15	35	0	0	0			
55	Machhina Nadhara	0	11.2	119.6	13	106.6	2	11	0	0	0			
56	Kharawada	2.1	3.1	211.1	10.1	201	0	10.1	0	0	0			
57	Padamjini Muvadi	0	0	33.4	5.1	28.4	0	3	1	0	1			
58	Vagh Dungri	0	0	34	2	32	0	2	0	0	0			
59	Ghodiya	0	0	105.6	58.1	47.5	4	40	0	0	14			



## Census of India 2011- Village Directory Amenities and Land use ( As in 2009 )

Number of educational amenities available. (If not available within the village, the distance range code viz; a for < 5 Kms, b for 5-10 Kms and c for 10+ kms of nearest place where facility is available is given).

Sr. No.	Name Village	Location Code No.	Total Area of The Village (In Hectares Rounded Up to One Decimal Place)	Total Population (2011 Census)	Number of Households (2011 Census)	Pre-Primary School (PP)	Primary School (P)	Middle School (M)	Secondary School (S)	Senior Secondary School (SS)	Degree College of Arts Science & Commerce (ASC)	Engineering College (EC)	Medical College (MC)	Management Institute (MI)
1	2	3	4	5	6	7	8	9	10	11	12	13	14	15
<b>CD Block-Kadana (0159)</b>														
60	Kadana	517923	244.2	1520	324	c	1		1	c	a	c	c	c
61	Chhatrapura	517924	160.2	331	59	c	a		a	c	a	c	c	c
62	Vagadiyana	517925	207.5	755	139	c	1		a	c	a	c	c	c
63	Pithapur Saliya Muvadi	517926	90	468	77	c	a		a	c	a	c	c	c
64	Kadva Bariyani Muvadi	517927	8.3	158	33	c	1		c	c	c	c	c	c
65	Divada	517928	108.4	1460	318	c	3		1	c	a	c	c	c
66	Charanni Muvadi	517929	27.2	127	26	c	1		a	c	a	c	c	c
67	Balujina Muvada (Kadana)	517930	50.2	82	18	c	1		b	c	b	c	c	c
68	Nana Rajanpur	517931	191.3	883	169	c	1		b	b	b	c	c	c
69	Mota Rajanpur	517932	258.2	675	117	c	2		b	b	b	c	c	c
70	Thakor Na Nadhra	517933	450	1800	340	c	1		b	c	b	c	c	c
71	Paniya	517934	141.1	528	98	c	1		b	b	b	c	c	c
72	Saliyabid	517935	204.1	563	108	c	1		1	c	c	c	c	c
73	Mankudi	517936	159.2	529	105	c	1		1	1	b	c	c	c
74	Sanghri	517937	400.7	1655	340	c	1		b	c	b	c	c	c
75	Dodiya (Math)	517938	185	486	101	c	1		b	c	b	c	c	c
76	Math (Dodiya)	517939	112	248	51	c	1		b	c	b	c	c	c
77	Mal	517940	285.5	761	148	c	1		a	a	a	c	c	c
78	Chopad Devi	517941	28.2	72	13	c	1		a	c	a	c	c	c
79	Anoppur	517942	110.9	588	115	c	1		a	c	a	c	c	c
80	Luharna Muvada	517943	154.5	341	78	c	1		a	c	a	c	c	c
81	Godha Ni Muvadi	517944	36	124	22	c	1		a	c	a	c	c	c
82	Brahmanni Muvadi(Kadana)	517945	9.6	138	25	c	a		a	c	a	c	c	c
83	Kureta	517946	854.1	2497	465	b	3		c	b	b	c	c	c
84	Golanpur	517947	211.6	1175	226	c	1		a	c	a	c	c	c

### Census of India 2011- Village Directory Amenities and Land use ( As in 2009 )

Number of educational amenities available. (If not available within the village, the distance range code viz; a for < 5 Kms, b for 5-10 Kms and c for 10+ kms of nearest place where facility is available is given).																Number of Medical Amenities available. (If not available within the village, the distance range code viz; a for < 5 Kms, b for 5-10 Kms and c for 10+ kms of nearest place where facility is available is given).															
16	17	18	19	20	21	22	23	24	25	26	27	28	29	30	31	2	1														
Polytechnic (Pt)	Vocational Training School /ITI	Non-Formal Training Centre (NFTC)	Special School for Disabled (SSD)	Others (Specify)	Community Health Centre (CHC)	Primary Health Centre (PHC)	Primary Health Sub Centre (PHS)	Maternity and Child Welfare Centre (MCW)	T.B. Clinic (TBC)	Hospital-Allopathic (HA)	Hospital-Alternative Medicine (HO)	Dispensary (D)	Veterinary Hospital (VH)	Mobile Health Clinic (MHC)	Family Welfare Centre (FWC)	Name Village	Sr. No.														
c	a	c	c		l	a	2	c	l	c	c	c	c	c	c	Kadana	60														
c	a	c	c		a	a	a	a	c	a	c	a	a	a	a	Chhatrapura	61														
c	a	c	c		a	a	a	a	c	a	c	a	a	a	a	Vagadiyana	62														
c	a	c	c		a	a	a	a	a	a	c	a	a	a	a	Pithapur Saliya Muvadi	63														
c	c	c	c		a	a	a	c	c	c	c	b	c	c	c	Kadva Bariyani Muvadi	64														
c	l	c	c		a	a	l	a	c	a	c	a	a	a	a	Divada	65														
c	c	c	c		a	a	a	a	c	a	c	a	a	a	a	Charanni Muvadi	66														
c	c	c	c		b	b	b	b	b	b	c	a	b	b	b	Balujina Muvada (Kadana)	67														
c	c	c	c		b	b	b	b	c	b	c	b	b	b	b	Nana Rajanpur	68														
c	c	c	c		b	b	a	b	b	b	c	b	b	b	b	Mota Rajanpur	69														
c	c	c	c		b	a	l	b	b	b	c	b	b	b	b	Thakor Na Nadhra	70														
c	c	c	c		b	b	b	b	b	b	c	b	b	l	b	Paniya	71														
c	c	c	c		c	b	l	c	c	c	c	c	c	c	c	Saliyabid	72														
c	c	c	c		b	b	b	b	b	b	c	b	b	b	b	Mankudi	73														
c	c	c	c		b	l	l	b	c	b	c	b	b	b	b	Sanghri	74														
c	c	c	c		b	a	b	b	b	b	c	b	b	b	b	Dodiya (Math)	75														
c	c	c	c		b	b	b	b	b	b	c	b	b	b	b	Math (Dodiya)	76														
c	a	c	c		a	a	l	a	c	a	c	a	a	a	a	Mal	77														
c	a	c	c		a	a	a	a	b	a	c	a	a	a	a	Chopad Devi	78														
c	c	c	c		a	a	a	a	b	a	c	a	a	a	a	Anoppur	79														
c	a	c	c		a	a	a	a	a	a	c	a	a	a	a	Luharna Muvada	80														
c	c	c	c		a	a	a	a	a	a	c	a	a	a	a	Godha Ni Muvadi	81														
c	c	c	c		a	a	a	a	a	a	c	a	a	a	a	Brahmanni Muvadi(Kadana)	82														
c	b	b	c		b	b	b	b	c	c	c	b	b	b	b	Kureta	83														
c	c	c	c		a	a	a	a	c	a	c	a	a	a	a	Golanpur	84														

**Census of India 2011- Village Directory  
Amenities and Land use ( As in 2009 )**

Sr. No.	Name Village	Number of Non-Government Medical Amenities available.							Availability of drinking water - Yes / No							
		Charitable Non Govt. Hospital/Nursing Home.	Medical Practitioner With MBBS Degree	Medical Practitioner With Other Degree	Medical Practitioner With No Degree	Traditional Practitioner and Faith Healer	Medicine Shop	Others	Tap Water (Treated/Untreated)	Well Water (Covered / Uncovered well)	Hand Pump	Tube wells / Bore well	Spring	River / Canal	Tank / Pond / Lake	Others
1	2	32	33	34	35	36	37	38	39	40	41	42	43	44	45	46
60	Kadana	0	0	0	0	0	0	0	Yes	Yes	Yes	No	No	Yes	No	No
61	Chhatrapura	0	0	0	0	0	0	0	No	Yes	Yes	Yes	No	Yes	No	No
62	Vagadiyana Pithapur	0	0	0	0	0	0	0	No	Yes	Yes	Yes	No	Yes	Yes	No
63	Saliya Muvadi	0	0	0	0	0	0	0	No	Yes	Yes	No	No	No	No	No
64	Kadva Bariyani Muvadi	0	0	0	0	0	0	0	No	Yes	Yes	No	No	No	No	No
65	Divada	0	0	0	0	0	0	0	Yes	Yes	Yes	No	No	No	No	No
66	Charanni Muvadi	0	0	0	0	0	0	0	Yes	Yes	Yes	No	No	No	No	No
67	Balujina Muvada (Kadana)	0	0	0	0	0	0	0	Yes	No	No	No	No	Yes	No	No
68	Nana Rajanpur	0	0	0	0	0	0	0	No	No	Yes	No	No	Yes	Yes	No
69	Mota Rajanpur	0	0	0	0	0	0	0	Yes	Yes	Yes	No	No	Yes	No	No
70	Thakor Na Nadhra	0	0	0	0	0	0	0	Yes	No	No	No	No	Yes	No	No
71	Paniya	0	0	0	0	0	0	0	No	Yes	Yes	No	No	Yes	Yes	No
72	Saliyabid	0	0	0	0	0	0	0	Yes	Yes	Yes	No	No	Yes	No	No
73	Mankudi	0	0	0	0	0	0	0	Yes	Yes	Yes	No	No	Yes	Yes	No
74	Sanghri	0	0	1	0	0	0	0	Yes	Yes	Yes	Yes	No	Yes	Yes	No
75	Dodiya (Math)	0	0	0	0	0	0	0	Yes	Yes	Yes	Yes	No	Yes	Yes	No
76	Math (Dodiya)	0	0	0	0	0	0	0	Yes	Yes	No	Yes	No	Yes	No	No
77	Mal	0	0	0	0	0	0	0	Yes	Yes	Yes	Yes	No	Yes	No	No
78	Chopad Devi	0	0	0	0	0	0	0	Yes	Yes	Yes	Yes	No	No	No	No
79	Anoppur	0	0	0	0	0	0	0	No	Yes	Yes	Yes	No	Yes	No	No
80	Luharna Muvada	0	0	0	0	0	0	0	No	Yes	Yes	Yes	No	No	No	No
81	Godha Ni Muvadi	0	0	0	0	0	0	0	No	Yes	Yes	Yes	No	Yes	No	No
82	Brahmanni Muvadi(Kadana)	0	0	0	0	0	0	0	Yes	Yes	Yes	No	No	Yes	No	No
83	Kureta	0	0	0	0	0	0	0	No	Yes	Yes	No	No	No	No	No
84	Golanpur	0	0	0	0	0	0	0	No	Yes	Yes	Yes	No	No	Yes	No

## Census of India 2011- Village Directory Amenities and Land use ( As in 2009 )

Availability of toilet & others Yes / No

Communication and transport facilities (If amenities available code -Yes is given except for Village Pin Code, If not available within the village, the distance range code viz; a for < 5 Kms, b for 5-10 Kms and c for 10+ kms of nearest place where facility is available is given)

47	48	49	50	51	52	53	54	55	56	57	58	59	60	2	1
Community Toilet Including Bath.	Community Toilet Excluding Bath.	Rural Sanitary Mart or Sanitary Hardware Outlet Available Near The Village.	Community Bio- gas or Recycle of Waste for Productive Use.	Post Office (PO)	Sub Post Office (SPO)	Post & Telegraph Office (P&TO)	Village Pin Code	Telephones (Land Lines)	Public Call Office (PCO)	Mobile Phone Coverage	Internet Cafes/Common Service Centre (CSC)	Private Courier Facility	Bus Service (Public & Private)	Name Village	Sr. No.
No	Yes	Yes	No	Yes	a		389240	Yes	Yes	Yes	Yes	Yes	Yes	Kadana	60
No	No	No	No	a	a		389240	Yes	a	Yes	a	a	Yes	Chhatrapura	61
No	No	No	No	a	a		389260	Yes	a	a	Yes	a	Yes	Vagadiyana Pithapur	62
No	Yes	No	No	a	a		389240	Yes	a	Yes	Yes	a	Yes	Saliya Muvadi	63
No	No	No	No	c	c		389240	Yes	c	c	c	c	Yes	Kadva Bariyani Muvadi	64
No	No	No	No	Yes	a		389250	Yes	Yes	Yes	Yes	a	Yes	Divada	65
No	No	No	No	a	a		389240	Yes	Yes	Yes	a	a	Yes	Charanni Muvadi	66
No	No	No	No	b	b		389250	Yes	Yes	Yes	Yes	b	Yes	Balujina Muvada (Kadana)	67
No	No	No	No	b	Yes		389250	Yes	b	b	b	b	Yes	Nana Rajanpur	68
No	No	No	No	b	b		389250	Yes	Yes	Yes	Yes	b	Yes	Mota Rajanpur	69
No	No	No	No	b	b		389250	Yes	Yes	Yes	b	b	Yes	Thakor Na Nadhra	70
No	No	No	No	b	b		389220	Yes	Yes	Yes	Yes	b	Yes	Paniya	71
No	No	No	No	c	c		389230	Yes	Yes	Yes	Yes	c	Yes	Saliyabid	72
No	No	No	No	b	b		389220	Yes	Yes	Yes	Yes	b	Yes	Mankudi	73
No	Yes	No	Yes	b	b		389240	Yes	Yes	Yes	Yes	b	Yes	Sanghri	74
No	No	No	No	b	b		389240	Yes	Yes	Yes	Yes	b	Yes	Dodiya (Math)	75
No	No	No	No	b	b		389240	Yes	b	b	Yes	b	Yes	Math (Dodiya)	76
No	No	No	No	a	a		389220	Yes	a	Yes	Yes	a	Yes	Mal	77
No	No	No	No	a	a		389240	Yes	a	a	a	a	Yes	Chopad Devi	78
No	No	No	No	a	a		389240	Yes	Yes	a	Yes	a	Yes	Anoppur	79
No	No	No	No	a	a		389240	Yes	a	Yes	Yes	a	Yes	Luharna Muvada	80
No	No	No	No	a	a		389240	a	a	a	Yes	a	Yes	Godha Ni Muvadi	81
No	No	No	No	a	a		389220	Yes	a	a	a	a	Yes	Brahmanni Muvadi(Kadana)	82
No	No	No	No	b	b		389240	Yes	b	Yes	Yes	b	Yes	Kureta	83
No	No	No	No	a	a		389260	Yes	a	a	Yes	a	Yes	Golanpur	84

### Census of India 2011- Village Directory Amenities and Land use ( As in 2009 )

Communication and transport facilities (If amenities available code -Yes is given except for Village Pin Code, If not available within the village, the distance range code viz; a for < 5 Kms, b for 5-10 Kms and c for 10+ kms of nearest place where facility is available is given)

Village connected to highways, village roads, banks & credit societies (If amenities available code -Yes is given, If not available within the village, the distance range code viz; a for < 5 Kms, b for 5-10 Kms and c for 10+ kms of nearest place where facility is available is given)

Sr. No.	Name Village	Railway Stations	Auto/Modified Autos	Taxis and Vans	Tractors	Cycle-Pulled Rickshaws (Manual & Machine Driven)	Carts Driven by Animals	Sea /River Ferry Service	Connected to National Highway (NH)	Connected to State Highway (SH)	Connected to Major District Road (MDR)	Connected to Others District Road	Pucca Roads	Kutchcha Roads	Water Bounded Macadam (WBM) Roads
1	2	61	62	63	64	65	66	67	68	69	70	71	72	73	74
60	Kadana	c	a	Yes	Yes		Yes	c	c	a	a	Yes	Yes	a	Yes
61	Chhatrapura	c	a	a	Yes		Yes	c	c	a	Yes	Yes	Yes	Yes	Yes
62	Vagadiyana Pithapur	c	a	a	Yes		a	c	c	a	Yes	Yes	Yes	Yes	a
63	Saliya Muvadi	c	a	Yes	Yes		Yes	c	c	a	a	Yes	Yes	Yes	a
64	Kadva Bariyani Muvadi	c	c	c	Yes		Yes	c	c	Yes	Yes	Yes	Yes	Yes	c
65	Divada	c	Yes	Yes	a		a	c	c	Yes	Yes	Yes	Yes	Yes	a
66	Charanni Muvadi	c	a	a	Yes		Yes	c	c	a	Yes	Yes	Yes	Yes	a
67	Balujina Muvada (Kadana)	c	b	b	Yes		b	c	c	b	Yes	Yes	Yes	Yes	b
68	Nana Rajanpur	c	b	b	Yes		b	c	c	b	b	Yes	Yes	Yes	Yes
69	Mota Rajanpur	c	b	Yes	Yes		Yes	c	c	b	Yes	Yes	Yes	Yes	Yes
70	Thakor Na Nadhra	c	b	b	Yes		Yes	c	c	b	b	Yes	Yes	Yes	Yes
71	Paniya	c	Yes	Yes	Yes		Yes	c	c	b	b	Yes	Yes	Yes	b
72	Saliyabid	c	c	Yes	Yes		Yes	c	c	c	c	Yes	Yes	Yes	Yes
73	Mankudi	c	b	b	Yes		Yes	c	c	b	b	Yes	Yes	Yes	Yes
74	Sanghri	c	b	Yes	Yes		Yes	c	c	b	b	Yes	Yes	Yes	Yes
75	Dodiya (Math)	c	b	b	Yes		b	c	c	b	Yes	Yes	Yes	Yes	b
76	Math (Dodiya)	c	b	b	Yes		b	c	c	b	Yes	Yes	Yes	Yes	b
77	Mal	c	a	Yes	Yes		Yes	c	c	a	Yes	Yes	Yes	Yes	a
78	Chopad Devi	c	a	a	a		a	c	c	a	Yes	Yes	Yes	Yes	a
79	Anoppur	c	a	a	a		Yes	c	c	a	a	Yes	Yes	Yes	a
80	Luharna Muvada	c	a	a	Yes		Yes	c	c	a	a	Yes	Yes	Yes	Yes
81	Godha Ni Muvadi	c	a	a	Yes		Yes	c	c	Yes	a	Yes	Yes	Yes	Yes
82	Brahmanni Muvadi(Kadana)	c	a	a	a		a	c	c	Yes	Yes	Yes	Yes	Yes	a
83	Kureta	c	Yes	Yes	b		Yes	c	c	c	Yes	Yes	Yes	Yes	Yes
84	Golanpur	c	a	a	a		a	c	c	a	a	Yes	Yes	Yes	a



## Census of India 2011- Village Directory Amenities and Land use ( As in 2009 )

Village connected to highways, village roads, banks & credit societies (If amenities available code -Yes is given, If not available within the village, the distance range code viz; a for < 5 Kms, b for 5-10 Kms and c for 10+ kms of nearest place where facility is available is given)

Availability of miscellaneous facilities (If amenities available code - Yes is given, If not available within the village, the distance range code viz; a for < 5 Kms, b for 5-10 Kms and c for 10+ kms of nearest place where facility is available is given)

75	76	77	78	79	80	81	82	83	84	85	86	87	88	2	1
Navigable Waterway (River/Canal) (NW)	Footpaths (FP)	Commercial & Co-operative Banks	ATM	Agricultural Credit Societies	Self-Help Group (SHG)	Public Distribution System (PDS) Shop	Mandis / Regular Market	Weekly Haat	Agricultural Marketing Society	Integrated Child Development Scheme (Nutritional Centres)	Anganwadi Centre (Nutritional Centres)	Others (Nutritional Centres)	ASHA (Accredited Social Health Activist)	Name Village	Sr. No.
c	Yes	Yes	a	a	Yes	Yes	c	Yes	Yes	Yes	Yes	Yes	Yes	Kadana	60
c	Yes	a	a	a	Yes	Yes	a	a	a	a	Yes	Yes	Yes	Chhatrapura	61
c	Yes	a	a	a	Yes	a	a	a	a	a	Yes	Yes	Yes	Vagadiyana Pithapur	62
c	Yes	a	a	Yes	Yes	Yes	a	Yes	a	a	Yes	Yes	Yes	Saliya Muvadi	63
c	Yes	a	a	a	Yes	a	a	a	a	c	Yes	Yes	Yes	Kadva Bariyani Muvadi	64
c	Yes	a	a	a	Yes	Yes	Yes	a	a	a	Yes	Yes	Yes	Divada	65
c	Yes	a	a	a	Yes	Yes	a	a	a	a	a	Yes	Yes	Charanni Muvadi	66
c	Yes	b	b	b	Yes	b	b	b	b	b	b	Yes	Yes	Balujina Muvada (Kadana)	67
c	Yes	b	b	a	Yes	Yes	b	b	b	b	Yes	Yes	a	Nana Rajanpur	68
c	Yes	b	b	a	Yes	Yes	b	b	b	b	Yes	Yes	Yes	Mota Rajanpur	69
c	Yes	b	b	b	Yes	Yes	b	b	b	b	Yes	Yes	b	Thakor Na Nadhra	70
c	Yes	b	b	b	Yes	Yes	b	b	b	b	Yes	Yes	b	Paniya	71
c	Yes	c	c	c	Yes	Yes	c	c	c	c	Yes	Yes	c	Saliyabid	72
c	Yes	b	b	b	Yes	Yes	b	b	b	b	Yes	Yes	Yes	Mankudi	73
c	Yes	b	b	Yes	Yes	Yes	Yes	Yes	Yes	b	Yes	Yes	Yes	Sanghri	74
c	Yes	b	b	b	a	a	a	a	a	b	Yes	Yes	b	Dodiya (Math)	75
c	Yes	b	b	b	Yes	Yes	b	b	b	b	Yes	Yes	b	Math (Dodiya)	76
c	Yes	a	a	a	Yes	a	a	a	a	a	Yes	Yes	a	Mal	77
c	Yes	a	a	a	Yes	a	a	a	a	a	a	Yes	a	Chopad Devi	78
c	Yes	a	a	a	Yes	a	a	a	a	a	Yes	Yes	a	Anoppur	79
c	Yes	a	a	a	Yes	Yes	a	a	a	a	Yes	Yes	Yes	Luharna Muvada	80
c	Yes	a	a	a	Yes	Yes	a	a	a	a	a	Yes	a	Godha Ni Muvadi	81
c	Yes	a	a	a	Yes	a	a	a	a	a	a	Yes	a	Brahmanni Muvadi(Kadana)	82
c	Yes	b	b	b	Yes	Yes	b	b	b	c	Yes	Yes	Yes	Kureta	83
c	Yes	a	a	a	Yes	a	a	a	a	a	Yes	Yes	Yes	Golanpur	84

### Census of India 2011- Village Directory Amenities and Land use ( As in 2009 )

Availability of miscellaneous facilities (If amenities available code -  
Yes is given, If not available within the village, the distance range code  
viz; a for < 5 Kms, b for 5-10 Kms and c for 10+ kms of nearest place  
where facility is available is given)

Availability of electricity  
(Yes/No)

Sr. No.	Name Village	Community Centre With/ Without TV	Sports Field	Sports Club / Recreation Centre	Cinema / Video Hall	Public Library	Public Reading Room	Newspaper Supply	Assembly Polling Station	Birth & Death Registration Office	Power Supply for Domestic Use (ED)	Power Supply for Agricultural Use (EAG)	Power Supply for Commercial Use (EC)	Power Supply for All Uses (EA)
1	2	89	90	91	92	93	94	95	96	97	98	99	100	101
60	Kadana	Yes	c	c	c	Yes	Yes	Yes	Yes	Yes	Yes	Yes	Yes	Yes
61	Chhatrapura	a	a	a	c	a	b	Yes	Yes	Yes	Yes	Yes	Yes	Yes
62	Vagadiyana Pithapur	a	a	a	c	a	c	a	Yes	Yes	Yes	Yes	Yes	Yes
63	Saliya Muvadi	Yes	a	a	c	a	a	Yes	Yes	Yes	Yes	Yes	Yes	Yes
64	Kadva Bariyani Muvadi	a	a	a	a	a	a	Yes	Yes	Yes	Yes	Yes	Yes	Yes
65	Divada	a	a	a	c	a	c	Yes	Yes	Yes	Yes	Yes	Yes	Yes
66	Charanni Muvadi	a	a	a	a	a	a	Yes	Yes	Yes	Yes	Yes	Yes	Yes
67	Balujina Muvada (Kadana)	b	b	b	c	b	c	Yes	Yes	Yes	Yes	Yes	Yes	Yes
68	Nana Rajanpur	b	b	b	b	b	b	Yes	Yes	Yes	Yes	Yes	Yes	Yes
69	Mota Rajanpur	b	b	b	b	b	b	Yes	Yes	Yes	Yes	Yes	Yes	Yes
70	Thakor Na Nadhra	b	b	b	b	b	b	Yes	Yes	Yes	Yes	Yes	Yes	Yes
71	Paniya	b	b	b	b	b	b	Yes	Yes	Yes	Yes	Yes	Yes	Yes
72	Saliyabid	c	c	c	c	c	c	Yes	Yes	Yes	Yes	Yes	Yes	Yes
73	Mankudi	b	b	b	b	b	b	Yes	Yes	Yes	Yes	Yes	Yes	Yes
74	Sanghri	Yes	Yes	b	b	b	Yes	Yes	Yes	Yes	Yes	Yes	Yes	Yes
75	Dodiya (Math)	b	b	b	c	b	c	Yes	Yes	Yes	Yes	Yes	Yes	Yes
76	Math (Dodiya)	b	b	b	b	b	b	Yes	Yes	Yes	Yes	Yes	Yes	Yes
77	Mal	a	a	a	c	a	a	Yes	Yes	Yes	Yes	Yes	Yes	Yes
78	Chopad Devi	a	a	a	b	a	a	Yes	Yes	Yes	Yes	Yes	Yes	Yes
79	Anoppur	a	a	a	c	a	a	Yes	Yes	Yes	Yes	Yes	Yes	Yes
80	Luharna Muvada	Yes	a	a	c	a	a	Yes	Yes	Yes	Yes	Yes	Yes	Yes
81	Godha Ni Muvadi	a	a	a	c	a	a	Yes	Yes	Yes	Yes	Yes	Yes	Yes
82	Brahmanni Muvadi(Kadana)	a	a	a	c	a	a	Yes	a	Yes	Yes	Yes	Yes	Yes
83	Kureta	b	b	b	b	b	b	Yes	Yes	Yes	Yes	Yes	Yes	Yes
84	Golanpur	a	a	a	c	a	c	Yes	Yes	Yes	Yes	Yes	Yes	Yes

### Census of India 2011- Village Directory Amenities and Land use ( As in 2009 )

Land Use									
Nearest Town									
Area under different types of land use ( in hectares rounded up to one decimal place)									
Name	Distance Range Code i.e. a for < 5 Kms, b for 5-10 Kms & c for 10+ kms.	Forests	Area Under Non-Agricultural Uses	Barren and Un-Cultivable Land	Permanent Pastures and Other Grazing Lands	Land Under Miscellaneous Tree Crops etc.	Culturable Waste Land	Name Village	Sr. No.
102	103	104	105	106	107	108	109	2	1
SANTRAMPUR	c	0	12.2	0	24.1	0	6.7	Kadana	60
SANTRAMPUR	c	46.3	0	5.8	20	0	0	Chhatrapura	61
SANTRAMPUR	c	0	0	132	0	0	2	Vagadiyana	62
SANTRAMPUR	c	0	0	0	49.2	0	0	Pithapur Saliya Muvadi	63
SANTRAMPUR	c	0	0	0	0	0	0	Kadva Bariyani Muvadi	64
SANTRAMPUR	c	0	50	24.4	0	0	0	Divada	65
SANTRAMPUR	c	0	0	13.2	0	0	0	Charanni Muvadi	66
SANTRAMPUR	c	0	0	4.8	0	0	0	Balujina Muvada (Kadana)	67
SANTRAMPUR	c	0	0	79.8	0	0	0	Nana Rajanpur	68
SANTRAMPUR	c	5.7	100.7	28.9	22.2	0	0	Mota Rajanpur	69
SANTRAMPUR	c	47.1	50	127.1	21.7	0	0	Thakor Na Nadhra	70
SANTRAMPUR	c	0	24	0	9.1	0	0	Paniya	71
SANTRAMPUR	c	16.3	0	0.1	45.7	0	0	Saliyabid	72
SANTRAMPUR	c	19	1.2	0	12	0	0	Mankudi	73
SANTRAMPUR	c	0	20.5	0	0	0	0	Sanghri	74
SANTRAMPUR	c	44	0	8	12	0	0	Dodiya (Math)	75
SANTRAMPUR	c	40	5	0	7	0	0	Math (Dodiya)	76
SANTRAMPUR	c	0	0	0	37.5	0	0	Mal	77
SANTRAMPUR	c	0	0	4	0	0	2.2	Chopad Devi	78
SANTRAMPUR	c	13.1	1	15.4	0	0	0	Anoppur	79
SANTRAMPUR	c	10.3	0	0	31.8	0	0	Luharna Muvada	80
SANTRAMPUR	c	0	0	0	8.6	0	0	Godha Ni Muvadi	81
SANTRAMPUR	c	0	0	0	0	0	0	Brahmanni Muvadi(Kadana)	82
SANTRAMPUR	b	0	0	0.5	0	17	0	Kureta	83
SANTRAMPUR	c	0	32.6	0	82	0	0	Golanpur	84

**Census of India 2011- Village Directory**  
**Amenities and Land use ( As in 2009 )**

Sr. No.	Name Village	Land Use										Name of three most important commodities manufactured		
		Area under different types of land use (in hectares rounded up to one decimal place)						Area irrigated by source (in hectare).						
		Fallow Lands Other Than Current Fallows	Current Fallows	Net Area Sown	Total Irrigated Land Area	Total Un-irrigated Land Area	Canals (C)	Wells/Tube-Wells (W/TW)	Tanks/Lakes (T/L)	Water Falls (WF)	Others (O)	First	Second	Third
1	2	110	111	112	113	114	115	116	117	118	119	120	121	122
60	Kadana	0	20.2	181	63	118	25	38	0	0	0			
61	Chhatrapura	0	0	88.1	40.1	48	40.1	0	0	0	0			
62	Vagadiyana Pithapur	0	0	73.5	1	72.5	0	0	1	0	0			
63	Saliya Muvadi	0	0	40.8	31.4	9.3	26.4	5	0	0	0			
64	Kadva Bariyani Muvadi	0	0	8.3	8.3	0	8.3	0	0	0	0			
65	Divada	0	0	34	2	32	0	2	0	0	0			
66	Charanni Muvadi	0	0	14	5	9	0	5	0	0	0			
67	Balujina Muvada (Kadana)	0	2.4	43	20	23	0	20	0	0	0			
68	Nana Rajanpur	0	0	111.5	25	86.5	0	25	0	0	0			
69	Mota Rajanpur	0	0	100.7	25	75.7	25	0	0	0	0			
70	Thakor Na Nadhra	0	0	204.1	83.3	120.8	48.3	35	0	0	0			
71	Paniya	0	0	108	0	108	0	0	0	0	0			
72	Saliyabid	0	0	142	142	0	142	0	0	0	0			
73	Mankudi	0	0	127	6	121	2	2	2	0	0			
74	Sanghri	0	0	380.2	120	260.2	80	40	0	0	0			
75	Dodiya (Math)	0	0	121	2	119	1	1	0	0	0			
76	Math (Dodiya)	0	0	60	6	54	2	2	2	0	0			
77	Mal	0	0	248	55	193	30	25	0	0	0			
78	Chopad Devi	0	0	22	2	20	0	2	0	0	0			
79	Anoppur	0	0	81.4	50	31.4	50	0	0	0	0			
80	Luharna Muvada	0	0	112.4	112.4	0	112.4	0	0	0	0			
81	Godha Ni Muvadi	0	0	27.4	14	13.4	14	0	0	0	0			
82	Brahmanni Muvadi(Kadana)	0	0	9.6	0	9.6	0	0	0	0	0			
83	Kureta	3.7	448.1	384.8	25.7	359.2	0	5	20.7	0	0			
84	Golanpur	0	0	97	1	96	1	0	0	0	0			



## Census of India 2011- Village Directory Amenities and Land use ( As in 2009 )

Number of educational amenities available. (If not available within the village, the distance range code viz; a for < 5 Kms, b for 5-10 Kms and c for 10+ kms of nearest place where facility is available is given).

Sr. No.	Name Village	Location Code No.	Total Area of The Village (In Hectares Rounded Up to One Decimal Place)	Total Population (2011 Census)	Number of Households (2011 Census)	Pre-Primary School (PP)	Primary School (P)	Middle School (M)	Secondary School (S)	Senior Secondary School (SS)	Degree College of Arts Science & Commerce (ASC)	Engineering College (EC)	Medical College (MC)	Management Institute (MI)
1	2	3	4	5	6	7	8	9	10	11	12	13	14	15
<b>CD Block-Kadana (0159)</b>														
85	Hathi Ranani Muvadi	517948	13.5	122	19	c	a		a	c	a	c	c	c
86	Daduni Muvadi	517949	25.9	203	37	c	1		a	c	a	c	c	c
87	Limbhola	517950	345.8	1287	303	c	1		1	c	a	c	c	c
88	Parvatpura	517951	75.3	458	98	c	1		b	c	b	c	c	c
89	Bariyana Vanta	517952	46	542	85	c	1		b	c	b	c	c	c
90	Nana Machhiwada	517953	187.9	764	148	c	2		b	c	b	c	c	c
91	Nana Dharola	517954	142	415	84	c	1		c	c	c	c	c	c
92	Mota Dharola	517955	175.9	587	126	c	2		1	c	c	c	c	c
93	Kajli	517956	264.3	972	197	c	1		2	c	c	c	c	c
94	Bhemani Vav	517957	234.4	1080	201	c	1		c	c	c	c	c	c
95	Zenzwa	517958	518.3	1689	318	c	c		c	c	c	c	c	c
96	Lembani Vav	517959	217.6	497	98	c	1		c	1	c	c	c	c
97	Ladpur	517960	569.5	1744	323	c	1		c	c	c	c	c	c
98	Vada Zampa	517961	580.8	2932	556	c	3		c	c	c	c	c	c
99	Mota Machhiwada	517962	91.6	202	41	c	a		b	1	b	c	c	c
100	Vaghotiya	517963	15.6	184	32	c	b		b	c	b	c	c	c
101	Dolatpura	517964	46.8	143	27	c	1		b	c	b	c	c	c
102	Mahapur	517965	169.8	542	109	c	1		b	c	b	c	c	c
103	Maruwada	517966	162.8	742	147	b	1		b	b	b	c	c	c
104	Natthuni Muvadi	517967	33	76	20	b	a		a	b	a	c	c	c
105	Umariya	517968	89.6	207	45	c	a		b	c	b	c	c	c
106	Kelamul	517969	299.1	1372	271	b	2		b	b	b	c	c	c
107	Renganiya	517970	133.8	1026	167	b	1		b	b	b	c	c	c
108	Samatwada	517971	114.5	317	65	c	1		b	c	b	c	c	c
109	Bhukhi	517972	40.6	185	33	c	1		b	c	b	c	c	c
110	Pankhan	517973	75.6	597	107	c	1		b	c	b	c	c	c
111	Rughanathpura	517974	5	432	100	c	1		b	c	b	c	c	c
112	Malvan	517975	680.4	4473	854	c	6		2	1	1	c	c	c
113	Nava Muvada	517976	152.8	713	142	c	2		c	c	c	c	c	c

### Census of India 2011- Village Directory Amenities and Land use ( As in 2009 )

Number of educational amenities available. (If not available within the village, the distance range code viz; a for < 5 Kms, b for 5-10 Kms and c for 10+ kms of nearest place where facility is available is given).

Number of Medical Amenities available. (If not available within the village, the distance range code viz; a for < 5 Kms, b for 5-10 Kms and c for 10+ kms of nearest place where facility is available is given).

16	17	18	19	20	21	22	23	24	25	26	27	28	29	30	31	2	1
Polytechnic (Pt)	Vocational Training School /ITI	Non-Formal Training Centre (NFTC)	Special School for Disabled (SSD)	Others (Specify)	Community Health Centre (CHC)	Primary Health Centre (PHC)	Primary Health Sub Centre (PHS)	Maternity and Child Welfare Centre (MCW)	T.B. Clinic (TBC)	Hospital-Allopathic (HA)	Hospital-Alternative Medicine (HO)	Dispensary (D)	Veterinary Hospital (VH)	Mobile Health Clinic (MHC)	Family Welfare Centre (FWC)	Name Village	Sr. No.
c	a	c	c		a	a	a	a	b	a	c	a	a	a	a	Hathi Ranani Muvadi	85
c	a	c	c		a	a	a	a	b	a	c	a	a	a	a	Daduni Muvadi	86
c	a	c	c		a	a	1	a	c	a	c	a	a	a	a	Limbhola	87
c	b	c	c		a	a	b	b	b	b	c	b	b	b	b	Parvatpura	88
c	b	c	c		b	a	b	b	b	b	c	b	b	b	b	Bariyana Vanta	89
c	b	c	c		b	a	b	b	b	b	c	a	b	b	b	Nana Machhiwada	90
c	c	c	c		c	b	c	c	a	c	c	b	c	c	c	Nana Dharola	91
c	c	c	c		c	b	c	c	c	c	c	b	b	c	c	Mota Dharola	92
c	c	c	c		c	b	a	c	c	c	c	b	c	c	c	Kajli	93
c	c	c	c		b	b	b	b	c	c	c	c	c	c	c	Bhemani Vav	94
c	c	c	c		b	b	b	b	b	c	c	c	c	c	c	Zenzwa	95
c	c	c	c		b	b	c	c	c	c	c	c	c	c	c	Lembani Vav	96
c	c	c	c		c	b	1	c	c	c	c	b	b	c	c	Ladpur	97
c	c	c	c		b	c	1	c	c	c	c	b	b	b	b	Vada Zampa	98
c	b	c	c		b	a	b	b	c	b	c	a	b	b	b	Mota Machhiwada	99
c	b	c	c		b	a	a	b	b	b	c	a	b	b	b	Vaghotiya	100
c	b	c	c		b	a	a	b	c	b	c	a	b	b	b	Dolatpura	101
c	b	c	c		b	a	a	b	b	b	c	b	b	b	b	Mahapur	102
c	b	b	c		b	b	b	b	b	b	c	b	b	b	b	Maruwada	103
c	a	b	c		a	a	a	a	b	a	c	a	a	a	a	Natthuni Muvadi	104
c	c	c	c		b	b	b	b	b	b	c	b	b	b	b	Umariya	105
c	b	b	c		b	a	1	b	b	b	c	b	b	b	b	Kelamul	106
c	c	b	c		b	a	a	b	b	b	c	b	b	b	b	Renganiya	107
c	b	c	c		b	a	a	a	c	b	c	b	b	b	b	Samatwada	108
c	b	c	c		b	a	b	b	c	b	c	a	b	b	b	Bhukhi	109
c	c	c	c		b	a	a	b	b	b	c	a	b	b	b	Pankhan	110
c	c	c	c		b	a	a	b	c	b	c	b	b	b	b	Rughanathpura	111
c	1	c	c		b	1	2	b	c	b	c	b	1	b	b	Malvan	112
c	c	c	c		c	b	c	c	c	c	c	b	b	c	c	Nava Muvada	113

**Census of India 2011- Village Directory  
Amenities and Land use ( As in 2009 )**

Sr. No.	Name Village	Number of Non-Government Medical Amenities available.							Availability of drinking water - Yes / No							
		Charitable Non Govt. Hospital/Nursing Home.	Medical Practitioner With MBBS Degree	Medical Practitioner With Other Degree	Medical Practitioner With No Degree	Traditional Practitioner and Faith Healer	Medicine Shop	Others	Tap Water (Treated/Untreated)	Well Water (Covered / Uncovered well)	Hand Pump	Tube wells / Bore well	Spring	River / Canal	Tank / Pond / Lake	Others
1	2	32	33	34	35	36	37	38	39	40	41	42	43	44	45	46
85	Hathi Ranani Muvadi	0	0	0	0	0	0	0	No	Yes	Yes	No	No	No	No	No
86	Daduni Muvadi	0	0	0	0	0	0	0	No	Yes	Yes	No	No	No	No	No
87	Limbhola	0	0	0	0	0	0	0	Yes	No	Yes	Yes	No	Yes	No	No
88	Parvatpura	0	0	0	0	0	0	0	No	No	Yes	Yes	No	No	No	No
89	Bariyana Vanta	0	0	0	0	0	0	0	No	No	Yes	Yes	No	Yes	No	No
90	Nana Machhiwada	0	0	0	0	0	0	0	No	Yes	Yes	No	No	Yes	No	No
91	Nana Dharola	0	0	0	0	0	0	0	Yes	Yes	Yes	No	No	No	No	No
92	Mota Dharola	0	0	0	0	0	0	0	Yes	Yes	Yes	No	No	No	No	No
93	Kajli	0	0	0	0	0	0	0	Yes	Yes	Yes	No	No	No	No	No
94	Bhemani Vav	0	0	0	0	0	0	0	No	Yes	Yes	Yes	No	Yes	Yes	No
95	Zenzwa	0	0	0	0	0	0	0	No	Yes	Yes	Yes	No	No	Yes	No
96	Lembani Vav	0	0	0	0	0	0	0	No	Yes	Yes	Yes	No	Yes	Yes	No
97	Ladpur	0	0	0	0	0	0	0	Yes	Yes	Yes	No	No	No	Yes	No
98	Vada Zampa	0	0	0	0	0	0	0	No	Yes	Yes	No	No	No	Yes	No
99	Mota Machhiwada	0	0	0	0	0	0	0	No	Yes	Yes	No	No	No	No	No
100	Vaghotiya	0	0	0	0	0	0	0	Yes	No	Yes	No	No	Yes	No	No
101	Dolatpura	0	0	0	0	0	0	0	No	Yes	Yes	No	No	No	No	No
102	Mahapur	0	0	0	0	0	0	0	No	Yes	Yes	No	No	No	No	No
103	Maruwada	0	0	0	0	0	0	0	No	Yes	Yes	No	No	Yes	Yes	No
104	Natthuni Muvadi	0	0	0	0	0	0	0	No	No	Yes	Yes	No	No	No	No
105	Umariya	0	0	0	0	0	0	0	No	Yes	Yes	No	No	Yes	Yes	No
106	Kelamul	0	0	0	0	0	0	0	No	Yes	Yes	No	No	No	Yes	No
107	Renganiya	0	0	0	0	0	0	0	No	Yes	Yes	No	No	Yes	No	No
108	Samatwada	0	0	0	0	0	0	0	No	Yes	Yes	Yes	No	No	No	No
109	Bhukhi	0	0	0	0	0	0	0	No	Yes	Yes	No	No	No	No	No
110	Pankhan	0	0	0	0	0	0	0	Yes	No	Yes	No	No	No	No	No
111	Rughanathpura	0	0	0	0	0	0	0	Yes	Yes	Yes	No	No	Yes	Yes	No
112	Malvan	0	0	0	0	0	1	0	Yes	Yes	Yes	No	No	Yes	No	No
113	Nava Muvada	0	0	0	0	0	0	0	Yes	Yes	Yes	No	No	No	No	No



## Census of India 2011- Village Directory Amenities and Land use ( As in 2009 )

Availability of toilet & others Yes / No

Communication and transport facilities (If amenities available code -Yes is given except for Village Pin Code, If not available within the village, the distance range code viz; a for < 5 Kms, b for 5-10 Kms and c for 10+ kms of nearest place where facility is available is given)

47	48	49	50	51	52	53	54	55	56	57	58	59	60	2	1
Community Toilet Including Bath.	Community Toilet Excluding Bath.	Rural Sanitary Mart or Sanitary Hardware Outlet Available Near The Village.	Community Bio- gas or Recycle of Waste for Productive Use.	Post Office (PO)	Sub Post Office (SPO)	Post & Telegraph Office (P&TO)	Village Pin Code	Telephones (Land Lines)	Public Call Office (PCO)	Mobile Phone Coverage	Internet Cafes/Common Service Centre (CSC)	Private Courier Facility	Bus Service (Public & Private)	Name Village	St. No.
No	No	Yes	No	a	a		389220	Yes	a	a	a	a	Yes	Hathi Ranani Muvadi	85
No	No	Yes	No	a	a		389240	Yes	a	a	a	a	Yes	Daduni Muvadi	86
No	No	No	No	a	Yes		389250	Yes	Yes	a	Yes	a	Yes	Limbhola	87
No	No	No	No	b	b		389250	Yes	b	b	b	b	Yes	Parvatpura	88
No	No	No	No	b	b		389250	Yes	b	b	b	b	Yes	Bariyana Vanta	89
No	No	No	No	b	b		389230	Yes	b	Yes	Yes	b	Yes	Nana Machhiwada	90
No	No	No	No	c	c		389230	Yes	Yes	Yes	Yes	c	Yes	Nana Dharola	91
No	No	Yes	No	c	c		389230	Yes	Yes	Yes	Yes	c	Yes	Mota Dharola	92
No	No	No	No	c	Yes		389265	Yes	Yes	Yes	Yes	c	Yes	Kajli	93
No	No	No	No	c	Yes		389240	Yes	c	c	Yes	c	Yes	Bhemani Vav	94
No	No	No	No	c	Yes		389265	Yes	Yes	c	Yes	c	Yes	Zenzwa	95
No	No	No	No	c	Yes		389220	Yes	Yes	Yes	c	c	Yes	Lembani Vav	96
No	No	No	No	c	Yes		389265	Yes	Yes	Yes	Yes	Yes	Yes	Ladpur	97
No	No	No	No	c	c		389220	Yes	Yes	Yes	Yes	c	Yes	Vada Zampa	98
No	No	No	No	b	b		389240	Yes	b	Yes	b	b	Yes	Mota Machhiwada	99
No	Yes	No	No	b	b		389265	Yes	b	b	Yes	b	Yes	Vaghotiya	100
No	No	No	No	b	b		389220	Yes	b	Yes	b	b	Yes	Dolatpura	101
No	No	No	No	b	b		389240	Yes	b	Yes	Yes	b	Yes	Mahapur	102
No	No	No	No	b	b		389210	Yes	b	Yes	Yes	b	Yes	Maruwada	103
No	No	No	No	a	a		389250	a	a	a	a	a	Yes	Natthuni Muvadi	104
No	No	No	No	b	b		389240	Yes	b	Yes	b	b	Yes	Umariya	105
No	No	No	No	b	Yes		389265	Yes	b	Yes	Yes	b	Yes	Kelamul	106
No	No	No	No	b	b		389240	Yes	b	b	Yes	b	Yes	Renganiya	107
No	No	No	No	b	b		389240	Yes	Yes	b	b	b	Yes	Samatwada	108
No	No	No	No	b	b		389220	Yes	b	Yes	b	b	Yes	Bhukhi	109
No	Yes	No	No	b	b		389240	Yes	b	Yes	b	b	Yes	Pankhan	110
No	No	No	No	b	b		389265	Yes	Yes	Yes	Yes	b	Yes	Rughanathpura	111
No	No	No	No	Yes	b		389265	Yes	Yes	Yes	Yes	b	Yes	Malvan	112
No	No	No	No	c	Yes		389230	Yes	Yes	Yes	Yes	c	Yes	Nava Muvada	113

## Census of India 2011- Village Directory Amenities and Land use ( As in 2009 )

Communication and transport facilities (If amenities available code -Yes is given except for Village Pin Code, If not available within the village, the distance range code viz; a for < 5 Kms, b for 5-10 Kms and c for 10+ kms of nearest place where facility is available is given)

Village connected to highways, village roads, banks & credit societies (If amenities available code -Yes is given, If not available within the village, the distance range code viz; a for < 5 Kms, b for 5-10 Kms and c for 10+ kms of nearest place where facility is available is given)

Sr. No.	Name Village	Railway Stations	Auto/Modified Autos	Taxis and Vans	Tractors	Cycle-Pulled Rickshaws (Manual & Machine Driven)	Carts Driven by Animals	Sea /River Ferry Service	Connected to National Highway (NH)	Connected to State Highway (SH)	Connected to Major District Road (MDR)	Connected to Others District Road	Pucca Roads	Kutchcha Roads	Water Bounded Macadam (WBM) Roads
1	2	61	62	63	64	65	66	67	68	69	70	71	72	73	74
85	Hathi Ranani Muvadi	c	a	a	a		a	c	c	Yes	Yes	Yes	Yes	Yes	Yes
86	Daduni Muvadi	c	a	a	a		a	c	c	Yes	Yes	Yes	Yes	Yes	Yes
87	Limbhola	c	a	a	Yes		a	c	c	a	Yes	Yes	Yes	Yes	a
88	Parvatpura	c	b	b	b		b	c	c	b	Yes	Yes	Yes	Yes	b
89	Bariyana Vanta	c	b	b	b		b	c	c	b	Yes	Yes	b	Yes	b
90	Nana Machhiwada	c	Yes	Yes	b		b	c	c	b	Yes	Yes	Yes	Yes	b
91	Nana Dharola	c	Yes	Yes	Yes		Yes	c	c	c	c	Yes	Yes	Yes	Yes
92	Mota Dharola	c	Yes	Yes	Yes		Yes	c	c	c	c	Yes	Yes	Yes	Yes
93	Kajli	c	Yes	Yes	Yes		Yes	c	c	c	c	Yes	Yes	Yes	Yes
94	Bhemani Vav	c	Yes	Yes	Yes		Yes	c	c	c	Yes	Yes	Yes	Yes	c
95	Zenzwa	c	c	Yes	Yes		Yes	c	c	c	Yes	Yes	Yes	Yes	c
96	Lembani Vav	c	Yes	Yes	Yes		Yes	c	c	c	c	Yes	Yes	Yes	c
97	Ladpur	c	Yes	Yes	Yes		Yes	c	c	c	c	Yes	Yes	Yes	Yes
98	Vada Zampa	c	Yes	Yes	Yes		Yes	c	c	c	c	Yes	Yes	Yes	c
99	Mota Machhiwada	c	Yes	Yes	Yes		b	c	c	b	b	Yes	Yes	Yes	b
100	Vaghotiya	c	b	b	Yes		Yes	c	c	b	b	Yes	Yes	Yes	b
101	Dolatpura	c	Yes	Yes	Yes		b	c	c	b	b	Yes	Yes	Yes	b
102	Mahapur	c	Yes	Yes	b		Yes	c	c	b	b	Yes	Yes	Yes	b
103	Maruwada	b	b	Yes	Yes		b	c	b	b	b	Yes	Yes	Yes	b
104	Natthuni Muvadi	b	a	a	a		a	c	b	a	Yes	Yes	Yes	Yes	a
105	Umariya	c	b	Yes	Yes		b	c	c	Yes	b	Yes	Yes	Yes	b
106	Kelamul	b	Yes	Yes	b		Yes	c	b	Yes	b	Yes	Yes	Yes	b
107	Renganiya	b	b	Yes	b		Yes	c	b	b	b	Yes	Yes	Yes	b
108	Samatwada	c	Yes	Yes	Yes		Yes	c	c	b	Yes	Yes	Yes	Yes	b
109	Bhukhi	c	Yes	Yes	Yes		Yes	c	c	b	b	Yes	Yes	Yes	b
110	Pankhan	c	b	b	Yes		Yes	c	c	b	b	Yes	Yes	Yes	b
111	Rughanathpura	c	b	b	b		b	c	c	b	b	Yes	Yes	Yes	b
112	Malvan	c	b	b	Yes		Yes	c	c	b	b	Yes	Yes	Yes	b
113	Nava Muvada	c	c	c	Yes		Yes	c	c	c	c	Yes	Yes	Yes	Yes

## Census of India 2011- Village Directory Amenities and Land use ( As in 2009 )

Village connected to highways, village roads, banks & credit societies (If amenities available code -Yes is given, If not available within the village, the distance range code viz; a for < 5 Kms, b for 5-10 Kms and c for 10+ kms of nearest place where facility is available is given)

Availability of miscellaneous facilities (If amenities available code - Yes is given, If not available within the village, the distance range code viz; a for < 5 Kms, b for 5-10 Kms and c for 10+ kms of nearest place where facility is available is given)

75	76	77	78	79	80	81	82	83	84	85	86	87	88	2	1
Navigable Waterway (River/Canal) (NW)	Footpaths (FP)	Commercial & Co-operative Banks	ATM	Agricultural Credit Societies	Self-Help Group (SHG)	Public Distribution System (PDS) Shop	Mandis / Regular Market	Weekly Haat	Agricultural Marketing Society	Integrated Child Development Scheme (Nutritional Centres)	Anganwadi Centre (Nutritional Centres)	Others (Nutritional Centres)	ASHA (Accredited Social Health Activist)	Name Village	Sr. No.
c	Yes	a	a	a	Yes	a	a	a	a	a	a	Yes	a	Hathi Ranani Muvadi	85
c	Yes	a	a	a	Yes	a	a	a	a	a	Yes	Yes	a	Daduni Muvadi	86
c	Yes	a	a	a	Yes	a	a	a	a	a	Yes	Yes	Yes	Limbhola	87
c	Yes	b	b	b	Yes	b	b	b	b	b	Yes	Yes	b	Parvatpura	88
c	Yes	b	b	b	Yes	a	b	b	b	b	Yes	Yes	Yes	Bariyana Vanta	89
c	Yes	a	b	a	Yes	a	a	a	a	b	Yes	Yes	Yes	Nana Machhiwada	90
c	Yes	b	c	b	Yes	Yes	b	b	b	c	Yes	Yes	c	Nana Dharola	91
c	Yes	b	c	b	Yes	Yes	c	c	c	c	Yes	Yes	Yes	Mota Dharola	92
c	Yes	b	c	c	Yes	Yes	c	c	c	c	Yes	Yes	Yes	Kajli	93
c	Yes	b	b	b	Yes	Yes	Yes	b	b	c	Yes	Yes	Yes	Bhemani Vav	94
c	Yes	c	c	b	Yes	Yes	b	b	b	c	Yes	Yes	Yes	Zenzwa	95
c	Yes	c	c	b	Yes	Yes	c	c	c	c	Yes	Yes	Yes	Lembani Vav	96
c	Yes	b	c	b	Yes	Yes	c	c	c	c	Yes	Yes	c	Ladpur	97
c	Yes	a	b	b	Yes	Yes	b	b	b	c	Yes	Yes	Yes	Vada Zampa	98
c	Yes	a	b	b	Yes	Yes	b	b	b	b	Yes	Yes	Yes	Mota Machhiwada	99
c	Yes	a	b	a	Yes	a	a	b	b	b	Yes	Yes	Yes	Vaghotiya	100
c	Yes	a	b	b	Yes	Yes	b	b	b	b	Yes	Yes	b	Dolatpura	101
c	Yes	a	b	b	Yes	Yes	b	b	b	b	Yes	Yes	Yes	Mahapur	102
c	Yes	b	b	a	Yes	Yes	b	b	b	b	Yes	Yes	Yes	Maruwada	103
c	Yes	a	a	a	Yes	a	a	a	a	a	a	Yes	Yes	Natthuni Muvadi	104
c	Yes	a	b	b	Yes	Yes	b	b	b	b	Yes	Yes	Yes	Umariya	105
c	Yes	a	b	a	Yes	Yes	b	b	b	b	Yes	Yes	Yes	Kelamul	106
c	Yes	a	b	a	Yes	Yes	b	b	b	b	Yes	Yes	Yes	Renganiya	107
c	Yes	a	b	b	Yes	Yes	b	b	b	b	Yes	Yes	Yes	Samatwada	108
c	Yes	b	b	b	Yes	Yes	b	b	b	b	Yes	Yes	Yes	Bhukhi	109
c	Yes	a	b	a	Yes	Yes	a	b	b	b	Yes	Yes	Yes	Pankhan	110
c	Yes	b	b	b	Yes	Yes	b	b	b	b	Yes	Yes	Yes	Rughanathpura	111
c	Yes	Yes	b	Yes	Yes	Yes	b	b	b	b	Yes	Yes	Yes	Malvan	112
c	Yes	b	c	b	Yes	a	c	c	c	c	Yes	Yes	c	Nava Muvada	113

### Census of India 2011- Village Directory Amenities and Land use ( As in 2009 )

Availability of miscellaneous facilities (If amenities available code -  
Yes is given, If not available within the village, the distance range  
code viz; a for < 5 Kms, b for 5-10 Kms and c for 10+ kms of nearest  
place where facility is available is given)

Availability of electricity  
(Yes/No)

Sr. No.	Name Village	Community Centre With/ Without TV	Sports Field	Sports Club / Recreation Centre	Cinema / Video Hall	Public Library	Public Reading Room	Newspaper Supply	Assembly Polling Station	Birth & Death Registration Office	Power Supply for Domestic Use (ED)	Power Supply for Agricultural Use (EAG)	Power Supply for Commercial Use (EC)	Power Supply for All Uses (EA)
1	2	89	90	91	92	93	94	95	96	97	98	99	100	101
85	Hathi Ranani Muvadi	a	a	a	b	a	a	Yes	a	Yes	Yes	Yes	Yes	Yes
86	Daduni Muvadi	a	a	a	b	a	a	Yes	a	Yes	Yes	Yes	Yes	Yes
87	Limbhola	a	a	a	b	a	b	Yes	Yes	Yes	Yes	Yes	Yes	Yes
88	Parvatpura	b	b	b	b	b	b	a	a	a	Yes	Yes	Yes	Yes
89	Bariyana Vanta	b	b	b	b	b	b	Yes	Yes	Yes	Yes	Yes	Yes	Yes
90	Nana Machhiwada	Yes	b	b	c	b	c	Yes	Yes	Yes	Yes	Yes	Yes	Yes
91	Nana Dharola	b	b	b	b	b	b	Yes	Yes	Yes	Yes	Yes	Yes	Yes
92	Mota Dharola	c	c	c	c	c	c	Yes	Yes	Yes	Yes	Yes	Yes	Yes
93	Kajli	c	c	c	c	c	c	Yes	Yes	Yes	Yes	Yes	Yes	Yes
94	Bhemani Vav	Yes	c	c	c	c	c	Yes	Yes	Yes	Yes	Yes	Yes	Yes
95	Zenzwa	c	c	c	c	c	c	Yes	Yes	Yes	Yes	Yes	Yes	Yes
96	Lembani Vav	c	c	c	c	c	c	c	Yes	Yes	Yes	Yes	Yes	Yes
97	Ladpur	c	c	c	c	c	c	Yes	Yes	Yes	Yes	Yes	Yes	Yes
98	Vada Zampa	c	c	c	c	c	c	Yes	Yes	Yes	Yes	Yes	Yes	Yes
99	Mota Machhiwada	Yes	b	b	c	b	b	Yes	Yes	Yes	Yes	Yes	Yes	Yes
100	Vaghotiya	b	b	b	b	b	b	Yes	Yes	Yes	Yes	Yes	Yes	Yes
101	Dolatpura	b	b	b	b	b	b	Yes	a	a	Yes	Yes	Yes	Yes
102	Mahapur	b	b	b	b	b	b	Yes	Yes	Yes	Yes	Yes	Yes	Yes
103	Maruwada	Yes	b	b	b	b	b	Yes	Yes	a	Yes	Yes	Yes	Yes
104	Natthuni Muvadi	a	a	a	b	a	b	b	b	a	Yes	Yes	Yes	Yes
105	Umariya	Yes	b	b	c	b	c	Yes	Yes	Yes	Yes	Yes	Yes	Yes
106	Kelamul	b	b	b	b	b	b	Yes	Yes	Yes	Yes	Yes	Yes	Yes
107	Renganiya	Yes	b	b	b	b	b	Yes	Yes	Yes	Yes	Yes	Yes	Yes
108	Samatwada	Yes	b	b	b	b	b	Yes	Yes	Yes	Yes	Yes	Yes	Yes
109	Bhukhi	b	b	b	c	b	c	Yes	Yes	b	Yes	Yes	Yes	Yes
110	Pankhan	Yes	b	b	b	b	b	Yes	Yes	Yes	Yes	Yes	Yes	Yes
111	Rughanathpura	Yes	b	b	c	b	c	Yes	Yes	Yes	Yes	Yes	Yes	Yes
112	Malvan	Yes	b	b	c	b	c	Yes	Yes	Yes	Yes	Yes	Yes	Yes
113	Nava Muvada	c	c	c	c	c	c	Yes	Yes	Yes	Yes	Yes	Yes	Yes

## Census of India 2011- Village Directory Amenities and Land use ( As in 2009 )

Land Use									
Nearest Town									
Area under different types of land use ( in hectares rounded up to one decimal place)									
Name	Distance Range Code i.e. a for < 5 Kms, b for 5-10 Kms & c for 10+ kms.	Forests	Area Under Non-Agricultural Uses	Barren and Un-Cultivable Land	Permanent Pastures and Other Grazing Lands	Land Under Miscellaneous Tree Crops etc.	Culturable Waste Land	Name Village	Sr. No.
102	103	104	105	106	107	108	109	2	1
SANTRAMPUR	c	0	0	0	2.5	0	0	Hathi Ranani Muvadi	85
SANTRAMPUR	c	0	4.9	0	0	0	0	Daduni Muvadi	86
SANTRAMPUR	c	0	2	38	14	0	0	Limbhola	87
SANTRAMPUR	c	0	20.1	5.2	0	0	0	Parvatpura	88
SANTRAMPUR	c	0.1	0	13	0	0	0	Bariyana Vanta	89
SANTRAMPUR	c	0	1.2	0	3	0	0	Nana Machhiwada	90
SANTRAMPUR	c	0	23	0	7	0	0	Nana Dharola	91
SANTRAMPUR	c	0	0	1.9	15	0	0	Mota Dharola	92
SANTRAMPUR	c	0	0	0	13	54.3	0	Kajli	93
SANTRAMPUR	c	0	0	30	9.4	26	0	Bhemani Vav	94
SANTRAMPUR	c	0	0	0	13	0	36.3	Zenzwa	95
SANTRAMPUR	c	0	0	52	0	0	0	Lembani Vav	96
SANTRAMPUR	c	0	0	0	189.1	0	0	Ladpur	97
SANTRAMPUR	c	47.6	0	0	23.2	16.1	0	Vada Zampa	98
SANTRAMPUR	c	0	0.4	0	8	0	0.1	Mota Machhiwada	99
SANTRAMPUR	c	0	0.7	0.5	0.7	0	0	Vaghotiya	100
SANTRAMPUR	c	0	0	0	0	0	13.7	Dolatpura	101
SANTRAMPUR	c	0	0	4.4	0	4.6	7.4	Mahapur	102
SANTRAMPUR	b	12	0	0	0	0	0	Maruwada	103
SANTRAMPUR	b	0	0	0	3	0	0	Natthuni Muvadi	104
SANTRAMPUR	c	0	0	0	1.6	0.3	0	Umariya	105
SANTRAMPUR	b	0	0.4	12.4	1.9	4.8	0	Kelamul	106
SANTRAMPUR	b	0	0	0	2.1	0	6.4	Renganiya	107
SANTRAMPUR	c	17.4	0.1	13.6	0	0	0	Samatwada	108
SANTRAMPUR	c	0	0.9	0.4	3.6	1.2	0	Bhukhi	109
SANTRAMPUR	c	0	1.9	3.1	0.8	0	0	Pankhan	110
SANTRAMPUR	c	0	3.9	0	0	0.1	0	Rughanathpura	111
SANTRAMPUR	c	0	15.3	94.9	3.3	0	0	Malvan	112
SANTRAMPUR	c	0	0	0	75.1	0	0	Nava Muvada	113

**Census of India 2011- Village Directory  
Amenities and Land use ( As in 2009 )**

Sr. No.	Name Village	Land Use										Name of three most important commodities manufactured		
		Area under different types of land use (in hectares rounded up to one decimal place)						Area irrigated by source (in hectare).						
		Fallow Lands Other Than Current Fallows	Current Fallows	Net Area Sown	Total Irrigated Land Area	Total Un-irrigated Land Area	Canals (C)	Wells/Tube-Wells (W/TW)	Tanks/Lakes (T/L)	Water Falls (WF)	Others (O)	First	Second	Third
1	2	110	111	112	113	114	115	116	117	118	119	120	121	122
85	Hathi Ranani Muvadi	0	0	11	0	11	0	0	0	0	0			
86	Daduni Muvadi	0	0	21	0	21	0	0	0	0	0			
87	Limbhola	22.8	0	269	180	89	160	20	0	0	0			
88	Parvatpura	0	0	50	20	30	20	0	0	0	0			
89	Bariyana Vanta	0	0.8	32	15	17	15	0	0	0	0			
90	Nana Machhiwada	0	31	152.7	72	80.7	0	72	0	0	0			
91	Nana Dharola	0	0	112	0	112	0	0	0	0	0			
92	Mota Dharola	0	0	159	0	159	0	0	0	0	0			
93	Kajli	0	0	197	0	197	0	0	0	0	0			
94	Bhemani Vav	0	0	169	0	169	0	0	0	0	0			
95	Zenzwa	0	0	469	4	465	0	0	2.8	1.2	0			
96	Lembani Vav	0	0	165.6	12	153.6	1	1	10	0	0			
97	Ladpur	0	0	380.4	20	360.4	0	20	0	0	0			
98	Vada Zampa	0	130.6	363.3	200	163.3	110	90	0	0	0			
99	Mota Machhiwada	0	1.1	82.1	30.1	52	15	15.1	0	0	0			
100	Vaghotiya	0	0	13.7	8	5.7	5	3	0	0	0			
101	Dolatpura	0	0	33.1	13	20.1	0	13	0	0	0			
102	Mahapur	0	11.3	142	135	7	37	98	0	0	0			
103	Maruwada	30	7.6	113.1	100	13.1	76	24	0	0	0			
104	Natthuni Muvadi	0	0	30	20	10	15	5	0	0	0			
105	Umariya	7.2	28	52.6	47.1	5.5	0	40	7.1	0	0			
106	Kelamul	0	126.2	153.4	100	53.4	60	40	0	0	0			
107	Renganiya	0	25.5	99.8	80.4	19.3	66.4	14	0	0	0			
108	Samatwada	0	0	83.4	63	20.4	0	63	0	0	0			
109	Bhukhi	0	1.4	33.1	15.9	17.2	0.9	15	0	0	0			
110	Pankhan	0	0	69.8	63	6.8	45	18	0	0	0			
111	Rughanathpura	0	0	1	0	1	0	0	0	0	0			
112	Malvan	0	0	566.8	40	526.8	10	25	5	0	0			
113	Nava Muvada	0	0	77.7	10	67.7	0	10	0	0	0			



## Census of India 2011- Village Directory Amenities and Land use ( As in 2009 )

Number of educational amenities available. (If not available within the village, the distance range code viz; a for < 5 Kms, b for 5-10 Kms and c for 10+ kms of nearest place where facility is available is given).

Sr. No.	Name Village	Location Code No.	Total Area of The Village (In Hectares Rounded Up to One Decimal Place)	Total Population (2011 Census)	Number of Households (2011 Census)	Pre-Primary School (PP)	Primary School (P)	Middle School (M)	Secondary School (S)	Senior Secondary School (SS)	Degree College of Arts Science & Commerce (ASC)	Engineering College (EC)	Medical College (MC)	Management Institute (MI)
1	2	3	4	5	6	7	8	9	10	11	12	13	14	15
<b>CD Block-Kadana (0159)</b>														
114	Dhuniya	517977	375.4	928	180	c	2		c	c	c	c	c	c
115	Shiyal	517978	799.6	2647	473	c	3		1	c	c	c	c	c
116	Ghanta Vadiya (West)	517979	171.8	477	95	c	1		b	c	b	c	c	c
117	Goriyana Muvada	517980	33.2	448	91	c	1		b	c	b	c	c	c
118	Brahmanni Muvadi (Malvan)	517981	23.4	58	15	c	1		c	c	c	c	c	c
119	Budhpur	517982	103.3	347	65	c	1		b	c	b	c	c	c
120	Chhala Pagina Muvada	517983	13.5	82	13	c	b		b	c	b	c	c	c
121	Ghantawada	517984	179.2	231	43	b	1		b	b	b	c	c	c
122	Nani Kharsoli	517985	438	1628	319	c	2		1	c	c	c	c	c
123	Lapania	517986	160.2	921	157	c	1		c	c	c	c	c	c
124	Dahyapur	517987	176.8	974	168	c	1		1	c	c	c	c	c
125	Dhansura	517988	125.8	2079	381	c	1		c	c	c	c	c	c
126	Mota Sagavadiya	517989	62.4	854	164	c	c		1	1	c	c	c	c
127	Math (Kotal )	517990	569.8	230	42	c	1		c	c	c	c	c	c
128	Kanawada	517991	658.4	373	67	c	1		c	c	c	c	c	c
129	Chandri	517992	278.4	133	20	c	1		a	c	a	c	c	c
130	Nani Vareth	517993	213.6	122	22	c	b		c	1	c	c	c	c
131	Moti Vareth	517994	90.4	131	19	c	b		c	1	c	c	c	c
132	Vaghadiyani Andhari	517995	498.4	609	114	c	1		a	c	a	c	c	c
<b>Block Total :</b>			<b>41100.8</b>	<b>129545</b>	<b>24972</b>	<b>0</b>	<b>202</b>	<b>0</b>	<b>29</b>	<b>23</b>	<b>2</b>	<b>0</b>	<b>0</b>	<b>0</b>



## Census of India 2011- Village Directory Amenities and Land use ( As in 2009 )

Number of educational amenities available. (If not available within the village, the distance range code viz; a for < 5 Kms, b for 5-10 Kms and c for 10+ kms of nearest place where facility is available is given).

Number of Medical Amenities available. (If not available within the village, the distance range code viz; a for < 5 Kms, b for 5-10 Kms and c for 10+ kms of nearest place where facility is available is given).

16	17	18	19	20	21	22	23	24	25	26	27	28	29	30	31	2	1
Polytechnic (Pt)	Vocational Training School /ITI	Non-Formal Training Centre (NFTC)	Special School for Disabled (SSD)	Others (Specify)	Community Health Centre (CHC)	Primary Health Centre (PHC)	Primary Health Sub Centre (PHS)	Maternity and Child Welfare Centre (MCW)	T.B. Clinic (TBC)	Hospital-Allopathic (HA)	Hospital-Alternative Medicine (HO)	Dispensary (D)	Veterinary Hospital (VH)	Mobile Health Clinic (MHC)	Family Welfare Centre (FWC)	Name Village	Sr. No.
c	c	c	c		c	b	b	c	c	c	c	c	c	c	c	Dhuniya	114
c	c	c	c		c	a	a	c	c	c	c	c	c	c	c	Shiyal	115
c	b	c	c		b	a	a	a	c	b	c	b	b	b	b	Ghanta Vadiya (West)	116
c	c	c	c		b	a	a	b	a	b	c	a	b	b	b	Goriyana Muvada	117
c	c	c	c		c	a	a	c	c	c	c	c	c	c	c	Brahmanni Muvadi (Malvan)	118
c	b	c	c		b	a	a	b	b	b	c	b	b	b	b	Budhpur	119
c	c	c	c		b	a	a	b	c	b	c	b	b	b	b	Chhala Pagina Muvada	120
c	b	b	c		b	a	a	b	c	c	c	c	c	c	c	Ghantawada	121
c	c	c	c		c	a	a	c	c	c	c	c	c	c	c	Nani Kharsoli	122
c	c	c	c		c	b	l	c	c	c	c	c	c	c	c	Lapania	123
c	c	c	c		a	b	a	a	c	c	c	a	c	c	c	Dahyapur	124
c	c	c	c		c	b	a	c	c	c	c	c	c	b	b	Dhansura	125
c	c	c	c		c	b	c	c	c	c	c	c	c	c	c	Mota Sagavadiya	126
c	c	c	c		c	c	b	c	c	c	c	c	c	c	c	Math (Kotal )	127
c	c	c	c		c	c	c	c	c	c	c	c	c	c	c	Kanawada	128
c	a	c	c		a	a	a	a	c	a	c	a	a	a	a	Chandri	129
c	c	c	c		c	c	b	c	c	c	c	c	c	c	c	Nani Vareth	130
c	c	c	c		c	c	b	c	c	c	c	c	c	c	c	Moti Vareth	131
c	a	c	c		a	a	a	a	c	a	c	a	a	a	a	Vaghadiyani Andhari	132
<b>0</b>	<b>2</b>	<b>0</b>	<b>0</b>	<b>0</b>	<b>1</b>	<b>5</b>	<b>30</b>	<b>0</b>	<b>3</b>	<b>0</b>	<b>0</b>	<b>1</b>	<b>3</b>	<b>2</b>	<b>0</b>		

**Census of India 2011- Village Directory  
Amenities and Land use ( As in 2009 )**

Sr. No.	Name Village	Number of Non-Government Medical Amenities available.							Availability of drinking water - Yes / No							
		Charitable Non Govt. Hospital/Nursing Home.	Medical Practitioner With MBBS Degree	Medical Practitioner With Other Degree	Medical Practitioner With No Degree	Traditional Practitioner and Faith Healer	Medicine Shop	Others	Tap Water (Treated/Untreated)	Well Water (Covered / Uncovered well)	Hand Pump	Tube wells / Bore well	Spring	River / Canal	Tank / Pond / Lake	Others
1	2	32	33	34	35	36	37	38	39	40	41	42	43	44	45	46
114	Dhuniya	0	0	0	0	0	0	0	No	Yes	Yes	No	No	No	Yes	No
115	Shiyal	0	0	0	0	0	0	0	No	Yes	Yes	No	No	No	Yes	No
116	Ghanta Vadiya (West)	0	0	0	0	0	0	0	No	Yes	Yes	No	No	No	No	No
117	Goriyana Muvada	0	0	0	0	0	0	0	Yes	Yes	Yes	No	No	No	No	No
118	Brahmanni Muvadi (Malvan)	0	0	0	0	0	0	0	Yes	Yes	Yes	Yes	No	No	No	No
119	Budhpur	0	0	0	0	0	0	0	No	Yes	Yes	No	No	No	Yes	No
120	Chhala Pagina Muvada	0	0	0	0	0	0	0	No	Yes	Yes	No	No	No	No	No
121	Ghantawada	0	0	0	0	0	0	0	No	Yes	Yes	No	No	No	No	No
122	Nani Kharoli	0	0	0	0	0	0	0	No	Yes	Yes	No	No	No	Yes	No
123	Lapania	0	0	0	0	0	0	0	No	Yes	Yes	No	No	No	Yes	No
124	Dahyapur	0	0	0	0	0	0	0	No	Yes	Yes	No	No	No	No	No
125	Dhansura	0	0	0	0	0	0	0	No	Yes	No	No	No	No	No	No
126	Mota Sagavadiya	0	0	0	0	0	0	0	No	Yes	Yes	Yes	No	No	No	No
127	Math (Kotal )	0	0	0	0	0	0	0	Yes	Yes	No	No	No	Yes	Yes	No
128	Kanawada	0	0	0	0	0	0	0	No	Yes	Yes	Yes	No	Yes	No	No
129	Chandri	0	0	0	0	0	0	0	No	Yes	No	No	No	Yes	Yes	No
130	Nani Vareth	0	0	0	0	0	0	0	No	Yes	Yes	No	No	Yes	No	No
131	Moti Vareth	0	0	0	0	0	0	0	Yes	Yes	Yes	Yes	No	Yes	No	No
132	Vaghadiyani Andhari	0	0	0	0	0	0	0	No	Yes	Yes	No	No	Yes	No	No
<b>Block Total :</b>		<b>0</b>	<b>0</b>	<b>1</b>	<b>0</b>	<b>0</b>	<b>1</b>	<b>0</b>	<b>46</b>	<b>120</b>	<b>126</b>	<b>48</b>	<b>0</b>	<b>48</b>	<b>54</b>	<b>0</b>

### Census of India 2011- Village Directory Amenities and Land use ( As in 2009 )

Availability of toilet & others Yes / No														Communication and transport facilities (If amenities available code -Yes is given except for Village Pin Code, If not available within the village, the distance range code viz; a for < 5 Kms, b for 5-10 Kms and c for 10+ kms of nearest place where facility is available is given)	
47	48	49	50	51	52	53	54	55	56	57	58	59	60	2	1
Community Toilet Including Bath.	Community Toilet Excluding Bath.	Rural Sanitary Mart or Sanitary Hardware Outlet Available Near The Village.	Community Bio- gas or Recycle of Waste for Productive Use.	Post Office (PO)	Sub Post Office (SPO)	Post & Telegraph Office (P&TO)	Village Pin Code	Telephones (Land Lines)	Public Call Office (PCO)	Mobile Phone Coverage	Internet Cafes/Common Service Centre (CSC)	Private Courier Facility	Bus Service (Public & Private)	Name Village	Sr. No.
No	No	No	No	c	c		389240	Yes	c	c	c	c	Yes	Dhuniya	114
No	No	No	No	c	Yes		389265	Yes	c	c	Yes	c	Yes	Shiyal	115
No	No	No	No	b	Yes		389240	Yes	b	Yes	Yes	b	Yes	Ghanta Vadiya (West)	116
No	Yes	No	No	b	b		389240	Yes	b	b	b	b	Yes	Goriyana Muvada	117
No	No	No	No	c	c		389240	Yes	c	Yes	Yes	c	Yes	Brahmanni Muvadi (Malvan)	118
No	No	No	No	b	b		389240	Yes	b	Yes	Yes	b	Yes	Budhpur	119
No	No	No	No	b	b		389240	b	b	Yes	Yes	b	Yes	Chhala Pagina Muvada	120
No	No	No	No	b	Yes		389240	Yes	b	c	b	b	Yes	Ghantawada	121
No	No	No	No	c	Yes		389265	Yes	c	c	Yes	c	Yes	Nani Kharsoli	122
No	No	No	No	c	c		389240	Yes	c	c	c	c	Yes	Lapania	123
No	No	No	No	c	c		389240	c	c	Yes	Yes	c	Yes	Dahyapur	124
No	No	No	No	c	c		389240	c	c	c	Yes	c	Yes	Dhansura	125
No	No	No	No	c	c		389240	Yes	Yes	Yes	Yes	c	Yes	Mota Sagavadiya	126
No	No	No	No	c	c		389240	Yes	c	c	Yes	c	Yes	Math (Kotal )	127
No	No	No	No	c	c		389240	Yes	c	Yes	c	c	Yes	Kanawada	128
No	No	No	No	a	a		389240	a	a	a	a	a	Yes	Chandri	129
No	No	No	No	c	c		389230	Yes	Yes	Yes	Yes	c	Yes	Nani Vareth	130
No	No	No	No	c	c		389260	c	c	c	c	c	Yes	Moti Vareth	131
No	Yes	Yes	No	a	Yes		389240	Yes	a	Yes	Yes	a	Yes	Vaghadiyani Andhari	132
<b>0</b>	<b>20</b>	<b>6</b>	<b>10</b>	<b>3</b>	<b>30</b>	<b>0</b>	<b>132</b>	<b>102</b>	<b>60</b>	<b>92</b>	<b>90</b>	<b>3</b>	<b>132</b>		

### Census of India 2011- Village Directory Amenities and Land use ( As in 2009 )

Communication and transport facilities (If amenities available code -Yes is given except for Village Pin Code, If not available within the village, the distance range code viz; a for < 5 Kms, b for 5-10 Kms and c for 10+ kms of nearest place where facility is available is given)

Village connected to highways, village roads, banks & credit societies (If amenities available code -Yes is given, If not available within the village, the distance range code viz; a for < 5 Kms, b for 5-10 Kms and c for 10+ kms of nearest place where facility is available is given)

Sr. No.	Name Village	Railway Stations	Auto/Modified Autos	Taxis and Vans	Tractors	Cycle-Pulled Rickshaws (Manual & Machine Driven)	Carts Driven by Animals	Sea /River Ferry Service	Connected to National Highway (NH)	Connected to State Highway (SH)	Connected to Major District Road (MDR)	Connected to Others District Road	Pucca Roads	Kutchcha Roads	Water Bounded Macadam (WBM) Roads
1	2	61	62	63	64	65	66	67	68	69	70	71	72	73	74
114	Dhuniya	c	c	c	Yes		Yes	c	c	c	Yes	Yes	Yes	Yes	c
115	Shiyal	c	c	c	Yes		c	c	c	c	Yes	Yes	Yes	Yes	c
116	Ghanta Vadiya (West)	c	b	b	b		Yes	c	c	b	b	Yes	Yes	Yes	b
117	Goriyana Muvada	c	b	b	Yes		Yes	c	c	b	b	Yes	Yes	Yes	b
118	Brahmanni Muvadi (Malvan)	c	c	Yes	Yes		Yes	c	c	c	c	Yes	Yes	Yes	Yes
119	Budhpur	c	Yes	Yes	b		Yes	c	c	b	b	Yes	Yes	Yes	b
120	Chhala Pagina Muvada	c	Yes	Yes	Yes		Yes	c	c	b	b	Yes	Yes	Yes	b
121	Ghantawada	c	b	b	Yes		b	c	c	Yes	Yes	Yes	Yes	Yes	c
122	Nani Kharsoli	c	c	c	Yes		c	c	c	c	Yes	Yes	Yes	Yes	c
123	Lapania	c	c	c	c		c	c	c	c	Yes	Yes	Yes	Yes	c
124	Dahyapur	c	Yes	Yes	Yes		Yes	c	c	Yes	Yes	Yes	Yes	Yes	c
125	Dhansura	c	c	c	Yes		Yes	c	c	c	Yes	Yes	Yes	Yes	c
126	Mota Sagavadiya	c	c	c	Yes		Yes	c	c	c	Yes	Yes	Yes	Yes	c
127	Math (Kotal )	c	c	c	c		c	c	c	c	Yes	Yes	c	Yes	c
128	Kanawada	c	c	c	Yes		Yes	c	c	c	Yes	Yes	Yes	Yes	c
129	Chandri	c	a	a	a		a	c	c	a	Yes	Yes	a	a	a
130	Nani Vareth	c	c	c	c		c	c	c	c	Yes	Yes	c	c	c
131	Moti Vareth	c	c	c	Yes		c	c	c	c	Yes	c	Yes	Yes	c
132	Vaghadiyani Andhari	c	a	a	Yes		Yes	c	c	a	a	Yes	Yes	Yes	a
<b>Block Total :</b>		<b>0</b>	<b>38</b>	<b>42</b>	<b>104</b>	<b>0</b>	<b>94</b>	<b>0</b>	<b>0</b>	<b>21</b>	<b>83</b>	<b>127</b>	<b>123</b>	<b>128</b>	<b>41</b>

## Census of India 2011- Village Directory Amenities and Land use ( As in 2009 )

Village connected to highways, village roads, banks & credit societies (If amenities available code -Yes is given, If not available within the village , the distance range code viz; a for < 5 Kms, b for 5-10 Kms and c for 10+ kms of nearest place where facility is available is given)

Availability of miscellaneous facilities (If amenities available code - Yes is given, If not available within the village, the distance range code viz; a for < 5 Kms, b for 5-10 Kms and c for 10+ kms of nearest place where facility is available is given)

75	76	77	78	79	80	81	82	83	84	85	86	87	88	2	1
Navigable Waterway (River/Canal) (NW)	Footpaths (FP)	Commercial & Co-operative Banks	ATM	Agricultural Credit Societies	Self-Help Group (SHG)	Public Distribution System (PDS) Shop	Mandis / Regular Market	Weekly Haat	Agricultural Marketing Society	Integrated Child Development Scheme (Nutritional Centres)	Anganwadi Centre (Nutritional Centres)	Others (Nutritional Centres)	ASHA (Accredited Social Health Activist)	Name Village	Sr. No.
c	Yes	b	b	b	Yes	a	c	c	c	c	Yes	Yes	Yes	Dhuniya	114
c	Yes	a	a	a	Yes	Yes	c	c	c	c	Yes	Yes	Yes	Shiyal	115
c	Yes	b	b	b	Yes	Yes	b	b	b	b	Yes	Yes	Yes	Ghanta Vadiya (West)	116
c	Yes	a	b	a	Yes	Yes	b	b	b	b	Yes	Yes	Yes	Goriyana Muvada	117
c	Yes	a	c	c	Yes	Yes	c	c	c	c	c	Yes	Yes	Brahmanni Muvadi (Malvan)	118
c	Yes	b	b	b	Yes	Yes	b	b	b	b	Yes	Yes	Yes	Budhpur	119
c	Yes	b	b	b	b	Yes	b	b	b	b	b	Yes	Yes	Chhala Pagina Muvada	120
c	Yes	a	a	a	Yes	a	c	c	c	c	Yes	Yes	Yes	Ghantawada	121
c	Yes	a	a	a	Yes	Yes	c	c	c	c	Yes	Yes	Yes	Nani Kharsoli	122
c	Yes	b	b	b	Yes	a	c	c	c	c	Yes	Yes	Yes	Lapania	123
c	Yes	a	a	b	Yes	Yes	b	b	b	c	Yes	Yes	Yes	Dahyapur	124
c	Yes	c	c	c	c	Yes	c	c	b	c	c	Yes	a	Dhansura	125
c	Yes	c	c	b	c	b	c	c	b	c	b	Yes	a	Mota Sagavadiya	126
c	Yes	c	c	c	a	a	c	c	b	c	c	Yes	a	Math (Kotal )	127
c	Yes	c	c	c	c	a	c	c	c	c	Yes	Yes	c	Kanawada	128
c	Yes	a	a	a	a	a	a	a	a	a	Yes	Yes	a	Chandri	129
c	Yes	c	c	c	c	a	c	c	b	c	c	Yes	a	Nani Vareth	130
c	Yes	c	c	c	a	a	c	c	c	c	a	Yes	Yes	Moti Vareth	131
c	Yes	a	a	a	a	a	a	a	a	a	Yes	Yes	a	Vaghadiyani Andhari	132
<b>0</b>	<b>132</b>	<b>3</b>	<b>0</b>	<b>8</b>	<b>117</b>	<b>80</b>	<b>5</b>	<b>3</b>	<b>3</b>	<b>1</b>	<b>116</b>	<b>132</b>	<b>89</b>		

**Census of India 2011- Village Directory  
Amenities and Land use ( As in 2009 )**

Availability of miscellaneous facilities (If amenities available code -  
Yes is given, If not available within the village, the distance range  
code viz; a for < 5 Kms, b for 5-10 Kms and c for 10+ kms of nearest  
place where facility is available is given)

Availability of electricity  
(Yes/No)

Sr. No.	Name Village	Community Centre With/ Without TV	Sports Field	Sports Club / Recreation Centre	Cinema / Video Hall	Public Library	Public Reading Room	Newspaper Supply	Assembly Polling Station	Birth & Death Registration Office	Power Supply for Domestic Use (ED)	Power Supply for Agricultural Use (EAG)	Power Supply for Commercial Use (EC)	Power Supply for All Uses (EA)
1	2	89	90	91	92	93	94	95	96	97	98	99	100	101
114	Dhuniya	c	c	c	c	c	c	Yes	Yes	a	Yes	Yes	Yes	Yes
115	Shiyal	c	c	c	c	c	c	Yes	Yes	Yes	Yes	Yes	Yes	Yes
116	Ghanta Vadiya (West)	Yes	b	b	c	b	c	Yes	Yes	Yes	Yes	Yes	Yes	Yes
117	Goriyana Muvada	Yes	b	b	c	b	c	Yes	Yes	Yes	Yes	Yes	Yes	Yes
118	Brahmanni Muvadi (Malvan)	Yes	c	c	b	b	b	Yes	Yes	Yes	Yes	Yes	Yes	Yes
119	Budhpur	Yes	b	b	c	b	c	Yes	Yes	Yes	Yes	Yes	Yes	Yes
120	Chhala Pagina Muvada	Yes	b	b	c	b	c	Yes	Yes	Yes	Yes	Yes	Yes	Yes
121	Ghantawada	c	c	c	b	c	b	Yes	a	a	Yes	Yes	Yes	Yes
122	Nani Kharsoli	c	c	c	c	c	c	Yes	Yes	Yes	Yes	Yes	Yes	Yes
123	Lapania	c	c	c	c	c	c	c	Yes	a	Yes	Yes	Yes	Yes
124	Dahyapur	Yes	b	b	b	b	b	Yes	Yes	Yes	Yes	Yes	Yes	Yes
125	Dhansura	a	c	c	c	c	c	a	Yes	a	Yes	Yes	Yes	Yes
126	Mota Sagavadiya	a	c	c	c	c	b	Yes	a	Yes	Yes	Yes	Yes	Yes
127	Math (Kotal )	a	c	c	c	c	c	a	a	Yes	No	No	No	No
128	Kanawada	c	c	c	c	c	c	Yes	a	a	Yes	Yes	Yes	Yes
129	Chandri	a	a	a	c	a	b	Yes	Yes	Yes	Yes	Yes	Yes	Yes
130	Nani Vareth	a	c	c	c	b	b	Yes	Yes	Yes	Yes	Yes	Yes	Yes
131	Moti Vareth	Yes	c	c	c	c	c	Yes	a	Yes	Yes	Yes	Yes	Yes
132	Vaghadiyani Andhari	a	a	a	c	a	a	a	Yes	Yes	Yes	Yes	Yes	Yes
<b>Block Total :</b>		<b>38</b>	<b>10</b>	<b>0</b>	<b>0</b>	<b>2</b>	<b>3</b>	<b>122</b>	<b>115</b>	<b>110</b>	<b>131</b>	<b>131</b>	<b>131</b>	<b>131</b>

## Census of India 2011- Village Directory Amenities and Land use ( As in 2009 )

Land Use									
Nearest Town									
Area under different types of land use ( in hectares rounded up to one decimal place)									
Name	Distance Range Code i.e. a for < 5 Kms, b for 5-10 Kms & c for 10+ kms.	Forests	Area Under Non-Agricultural Uses	Barren and Un-Cultivable Land	Permanent Pastures and Other Grazing Lands	Land Under Miscellaneous Tree Crops etc.	Culturable Waste Land	Name Village	Sr. No.
102	103	104	105	106	107	108	109	2	1
SANTRAMPUR	c	0	0	50	22.6	0	0	Dhuniya	114
SANTRAMPUR	c	151	0	92.7	94.3	0	6.8	Shiyal	115
SANTRAMPUR	c	0	0	2.9	0	0	0	Ghanta Vadiya (West)	116
SANTRAMPUR	c	0	0.9	0.7	0	0	0	Goriyana Muvada	117
SANTRAMPUR	c	0	1.7	2.4	0.3	0	0	Brahmanni Muvadi (Malvan)	118
SANTRAMPUR	c	0	0	0	8.5	0	10	Budhpur	119
SANTRAMPUR	c	0	0	0.6	0.7	0	0	Chhala Pagina Muvada	120
SANTRAMPUR	b	57.9	0.8	5.2	4	7.4	0	Ghantawada	121
SANTRAMPUR	c	0	0.8	28.7	3.9	0	11.1	Nani Kharsoli	122
SANTRAMPUR	c	0	0.8	16.7	0	0	0	Lapania	123
SANTRAMPUR	c	84.5	0	0	0	0	0	Dahyapur	124
SANTRAMPUR	c	0	0	125.8	0	0	0	Dhansura	125
SANTRAMPUR	c	0	0	62.4	0	0	0	Mota Sagavadiya	126
SANTRAMPUR	c	0	0	569.8	0	0	0	Math (Kotal )	127
SANTRAMPUR	c	170	40	278.4	0	0	0	Kanawada	128
SANTRAMPUR	c	0	0	278.4	0	0	0	Chandri	129
SANTRAMPUR	c	0	0	213.6	0	0	0	Nani Vareth	130
SANTRAMPUR	c	0	0	90.4	0	0	0	Moti Vareth	131
SANTRAMPUR	c	0	0	498.4	0	0	0	Vaghadiyani Andhari	132
<b>0</b>	<b>0</b>	<b>7296.5</b>	<b>1770.9</b>	<b>7416.7</b>	<b>1403.5</b>	<b>238.5</b>	<b>243.9</b>		

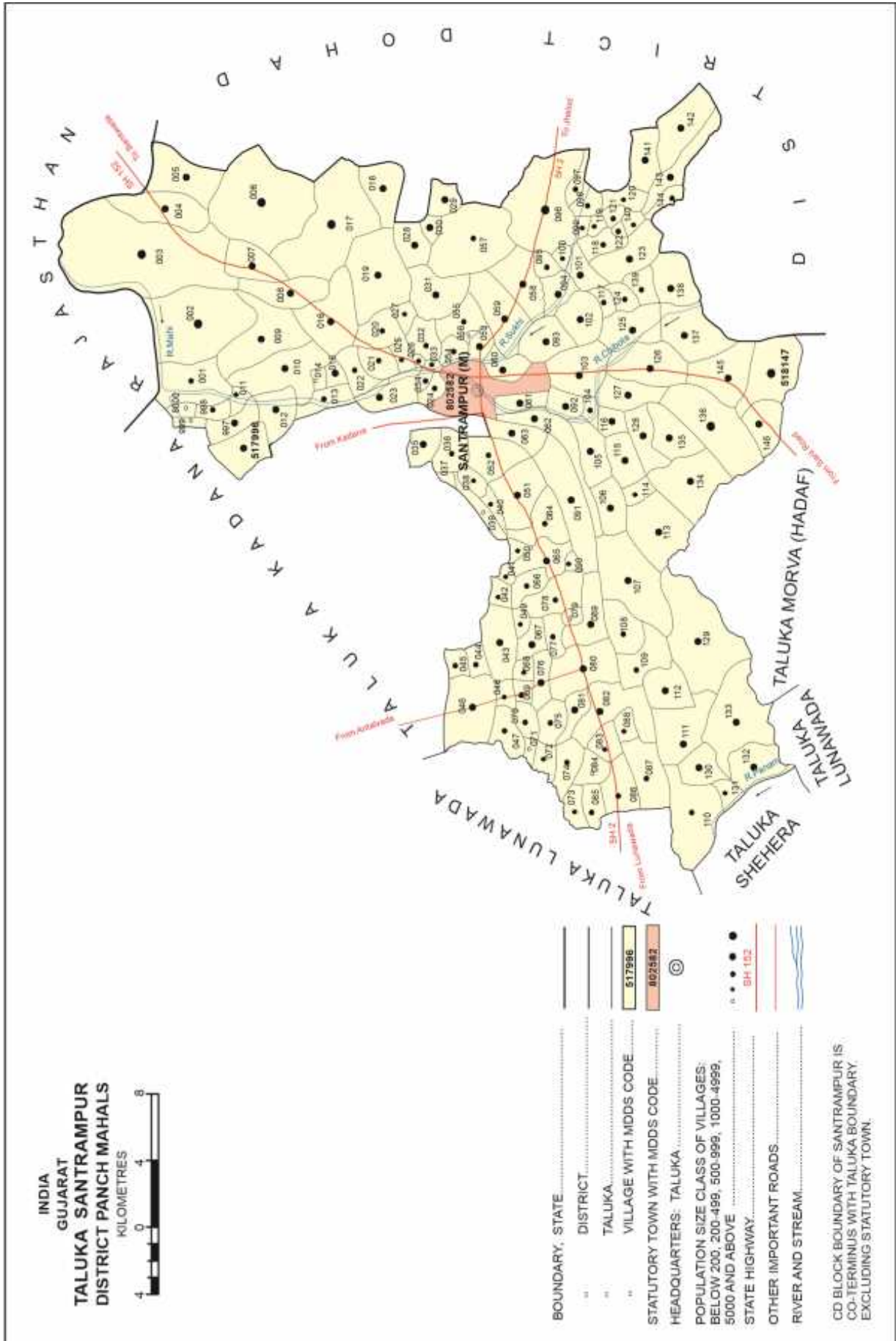
**Census of India 2011- Village Directory  
Amenities and Land use ( As in 2009 )**

Sr. No.	Name Village	Land Use										Name of three most important commodities manufactured		
		Area under different types of land use (in hectares rounded up to one decimal place)						Area irrigated by source (in hectare).						
		Fallow Lands Other Than Current Fallows	Current Fallows	Net Area Sown	Total Irrigated Land Area	Total Un-irrigated Land Area	Canals (C)	Wells/Tube-Wells (W/TW)	Tanks/Lakes (T/L)	Water Falls (WF)	Others (O)	First	Second	Third
1	2	110	111	112	113	114	115	116	117	118	119	120	121	122
114	Dhuniya	0	0	302.8	150.4	152.4	0	150.4	0	0	0			
115	Shiyal	4.8	0	450	160	290	0	160	0	0	0			
116	Ghanta Vadiya (West)	0	113.6	55.3	40	15.3	0	40	0	0	0			
117	Goriyana Muvada	0	0.8	30.8	15	15.8	0	15	0	0	0			
118	Brahmanni Muvadi (Malvan)	0	0.1	18.9	8	10.9	0	8	0	0	0			
119	Budhpur	0	4.8	80	50	30	0	50	0	0	0			
120	Chhala Pagina Muvada	0	0	12.2	6	6.2	0	6	0	0	0			
121	Ghantawada	0	0	103.9	40.6	63.2	0	40.6	0	0	0			
122	Nani Kharsoli	0	0	393.5	152.2	241.3	0	152.2	0	0	0			
123	Lapania	0.9	1	140.8	46	94.9	0	46	0	0	0			
124	Dahyapur	0	0.4	91.9	5	86.9	0	5	0	0	0			
125	Dhansura	0	0	0	0	0	0	0	0	0	0			
126	Mota Sagavadiya	0	0	0	0	0	0	0	0	0	0			
127	Math (Kotal )	0	0	0	0	0	0	0	0	0	0			
128	Kanawada	0	0	170	0	170	0	0	0	0	0			
129	Chandri	0	0	0	0	0	0	0	0	0	0			
130	Nani Vareth	0	0	0	0	0	0	0	0	0	0			
131	Moti Vareth	0	0	0	0	0	0	0	0	0	0			
132	Vaghadiyani Andhari	0	0	0	0	0	0	0	0	0	0			
<b>Block Total :</b>		<b>1368</b>	<b>1321.7</b>	<b>20041</b>	<b>4302.2</b>	<b>15739</b>	<b>1383.2</b>	<b>2322</b>	<b>313.1</b>	<b>31</b>				



**TALUKA/C.D.BLOCK**  
**SANTRAMPUR**







## (C) Alphabetical List of Villages (Santrampur Taluka)

Sr. No.	Name of Village	2011 Census Location Code Number	2001 Census Location Code Number	Sr. No.	Name of Village	2011 Census Location Code Number	2001 Census Location Code Number
1	2	3	4	1	2	3	4
1	Amba	518145	01177400	38	Gada	518031	01166000
2	Ambaliyat	518132	01176100	39	Gadiya	518137	01176600
3	Andarsing Na Muvada	518090	01171900	40	Gala Talawadi	518042	01167100
4	Anjanwa	518107	01173600	41	Galakhedi	518099	01172800
5	Asivada	518040	01166900	42	Galaliya	518071	01170000
6	Babrai	518057	01168600	43	Gamdi	518043	01167200
7	Babri	518138	01176700	44	Garadiya	518053	01168200
8	Babrol	518030	01165900	45	Godhar (West)	518080	01170900
9	Bahediya	518084	01171300	46	Gothib	518096	01172500
10	Barela	518086	01171500	47	Gothibda	518091	01172000
11	Barikota	518024	01165300	48	Guvaliya	518070	01169900
12	Batakwada	518017	01164600	49	Hadani Sarsan	518064	01169300
13	Bavana Saliya	518047	01167600	50	Hathipura	518094	01172300
14	Benada	518093	01172200	51	Hirapura	518058	01168700
15	Bhamari	518005	01163400	52	Jaldada	518146	01177500
16	Bhana Simal	518002	01163100	53	Janvad	518123	01175200
17	Bhandara	518016	01164500	54	Jotangiya	518131	01176000
18	Bhavanpura	518100	01172900	55	Kaduchi	518122	01175100
19	Bhenadra	518021	01165000	56	Kalibel	518076	01170500
20	Bhotva (East)	518121	01175000	57	Kalibel Navaghara	518075	01170400
21	Bhotva (West)	518049	01167800	58	Kaliya Amba	518120	01174900
22	Boidiya	518069	01169800	59	Kanbina Moyla	518079	01170800
23	Bugad	517997	01162600	60	Kanjara (Sant)	518023	01165200
24	Bugadna Muvada	517998	01162700	61	Kanzara (Sant)	517999	01162800
25	Charada	518108	01173700	62	Kasalpur	518034	01166300
26	Chela Pagina Muvada	518041	01167000	63	Kasiya	518039	01166800
27	Chhayana	518067	01169600	64	Kenpur	518115	01174400
28	Chinchani	518141	01177000	65	Khedaya Alias Pratapgadh	518003	01163200
29	Chitva	517996	01162500	66	Kherva	518102	01173100
30	Chunthana Muvada	518081	01171000	67	Khodadra	518105	01173400
31	Dahela	518048	01167700	68	Kosamba	518092	01172100
32	Daliyati	518020	01164900	69	Kothina Muvada	518045	01167400
33	Dhamotna Moyla	518089	01171800	70	Kotra	518008	01163700
34	Doli	518136	01176500	71	Kotvat	518104	01173300
35	Dotawada	518027	01165600	72	Kunda	518004	01163300
36	Endra	518035	01166400	73	Kyariya	518011	01164000
37	Falwa	518106	01173500	74	Lalakpur	518052	01168100
				75	Limada Muvadi	518050	01167900

Sr. No.	Name of Village	2011 Census Location Code Number	2001 Census Location Code Number
1	2	3	4
76	Limdi	518147	01177600
77	Malanpur	518054	01168300
78	Manchod	518082	01171100
79	Mankodiya	518074	01170300
80	Metana Muvada	518026	01165500
81	Molara	518018	01164700
82	Moralnaka	518140	01176900
83	Mota Ambela	518098	01172700
84	Mota Sarnaiya	518029	01165800
85	Moti Bhugedi	518142	01177100
86	Moti Kharsoli	518036	01166500
87	Moti Kyar	518009	01163800
88	Moti Sarsan	518065	01169400
89	Motirel (West)	518128	01175700
90	Movasa	518046	01167500
91	Moyala Pad	518087	01171600
92	Nalai	518014	01164300
93	Nan Salai	518110	01173900
94	Nana Ambela	518097	01172600
95	Nana Natva	518055	01168400
96	Nani Bhugedi	518143	01177200
97	Nani Kyar	518010	01163900
98	Nani Sarsan	518078	01170700
99	Nanirel (West)	518135	01176400
100	Narsingpur	518060	01168900
101	Nasikpur	518085	01171400
102	Nesh Hathipura	518095	01172400
103	Ora	518130	01175900
104	Padedi Ador	518103	01173200
105	Padhariya	518077	01170600
106	Pagina Muvada	518044	01167300
107	Pancha Muvadi	518025	01165400
108	Panchmuva	518112	01174100
109	Paniyar	518001	01163000
110	Parthampur	518101	01173000
111	Pithapur (Borvada)	518013	01164200
112	Rafai	518083	01171200
113	Rambhemna Muvada	518111	01174000
114	Rampur (Sant)	518062	01169100

Sr. No.	Name of Village	2011 Census Location Code Number	2001 Census Location Code Number
1	2	3	4
115	Ranani Sarsan	518066	01169500
116	Ranela	518124	01175300
117	Ranijini Padedi	518051	01168000
118	Ratanpur (Gothib)	518119	01174800
119	Rayaniya	518118	01174700
120	Sada	518056	01168500
121	Sagan Faliya	518144	01177300
122	Sagvadiya (Sant)	518022	01165100
123	Sanbar	518125	01175400
124	Sandh Paliya	518072	01170100
125	Sangawada	518032	01166100
126	Sarad	518007	01163600
127	Sarasva (West)	518134	01176300
128	Satkunda	518133	01176200
129	Savgadh	518068	01169700
130	Shir	518127	01175600
131	Simaliya	518006	01163500
132	Singalgadh	518116	01174500
133	Sukatimba	518139	01176800
134	Surpur	518028	01165700
135	Taladra	518012	01164100
136	Thambha	518073	01170200
137	Timbharva	518061	01169000
138	Timbla	518015	01164400
139	Ukhreli	518019	01164800
140	Umber	518126	01175500
141	Vadiya	518033	01166200
142	Vaghan	518088	01171700
143	Vaghfal	518109	01173800
144	Valakhedi	518117	01174600
145	Vandariya (West)	518114	01174300
146	Vanjiya Khunt	518059	01168800
147	Vankdi	518113	01174200
148	Vanta (Mahetana)	518037	01166600
149	Vavia Muvada	518038	01166700
150	Vena	518129	01175800
151	Vyar	518000	01162900
152	Zab (West)	518063	01169200



## Census of India 2011- Village Directory Amenities and Land use ( As in 2009 )

Number of educational amenities available. (If not available within the village, the distance range code viz; a for < 5 Kms, b for 5-10 Kms and c for 10+ kms of nearest place where facility is available is given).

Sr. No.	Name Village	Location Code No.	Total Area of The Village (In Hectares Rounded Up to One Decimal Place)	Total Population (2011 Census)	Number of Households (2011 Census)	Pre-Primary School (PP)	Primary School (P)	Middle School (M)	Secondary School (S)	Senior Secondary School (SS)	Degree College of Arts Science & Commerce (ASC)	Engineering College (EC)	Medical College (MC)	Management Institute (MI)
1	2	3	4	5	6	7	8	9	10	11	12	13	14	15
<b>CD Block-Santrampur (0160)</b>														
1	Chitva	517996	428.4	1755	295	c	5		1	c	c	c	c	c
2	Bugad	517997	389.8	1769	303	c	2		a	c	c	c	c	c
3	Bugadna Muvada	517998	148.9	525	88	c	1		b	c	c	c	c	c
4	Kanzara (Sant)	517999	64.2	41	6	c	b		b	c	c	c	c	c
5	Vyar	518000	82.1	193	36	c	a		b	c	c	c	c	c
6	Paniyar	518001	642.2	518	89	c	2		b	c	c	c	c	c
7	Bhana Simal	518002	1272.7	5937	992	c	5		1	c	c	c	c	c
8	Khedaya Alias Pratapgadh	518003	2642.3	8821	1430	c	12		1	c	c	c	c	c
9	Kunda	518004	566.6	1362	212	c	1		1	b	c	c	c	c
10	Bhamari	518005	590.5	1080	188	c	2		a	b	c	c	c	c
11	Simaliya	518006	1510.1	7146	1138	c	10		2	2	c	c	c	c
12	Sarad	518007	325.1	1296	223	b	2		a	b	b	b	b	b
13	Kotra	518008	379.4	1481	275	c	2		a	a	c	c	c	c
14	Moti Kyar	518009	887.1	2505	447	c	4		2	b	a	c	c	c
15	Nani Kyar	518010	611.7	1749	326	c	3		b	b	c	c	c	c
16	Kyariya	518011	96.3	264	58	c	1		b	c	c	c	c	c
17	Taladra	518012	500.5	1763	316	c	1		a	c	c	c	c	c
18	Pithapur (Borvada)	518013	183.6	548	100	b	1		1	b	c	c	c	c
19	Nalai	518014	153.9	115	27	c	a		b	c	c	c	c	c
20	Timbla	518015	411.2	1129	219	b	2		2	b	c	c	c	c
21	Bhandara	518016	736.2	3954	699	b	4		2	b	c	c	c	c
22	Batakwada	518017	1570	9022	1487	c	10		2	a	c	c	c	c
23	Molara	518018	455.7	3065	496	c	4		c	c	c	c	c	c
24	Ukhreli	518019	1049	4826	874	b	5		1	1	c	c	c	c
25	Daliyati	518020	288.7	787	135	b	1		b	b	c	c	c	c
26	Bhenadra	518021	223.7	882	158	b	2		1	b	c	c	c	c
27	Sagvadiya (Sant)	518022	294.1	867	168	b	1		b	b	c	c	c	c
28	Kanjara (Sant)	518023	547.8	1961	346	b	2		b	b	c	c	c	c



## Census of India 2011- Village Directory Amenities and Land use ( As in 2009 )

Number of educational amenities available. (If not available within the village, the distance range code viz; a for < 5 Kms, b for 5-10 Kms and c for 10+ kms of nearest place where facility is available is given).																Number of Medical Amenities available. (If not available within the village, the distance range code viz; a for < 5 Kms, b for 5-10 Kms and c for 10+ kms of nearest place where facility is available is given).															
16	17	18	19	20	21	22	23	24	25	26	27	28	29	30	31	2	1														
Polytechnic (Pt)	Vocational Training School /ITI	Non-Formal Training Centre (NFTC)	Special School for Disabled (SSD)	Others (Specify)	Community Health Centre (CHC)	Primary Health Centre (PHC)	Primary Health Sub Centre (PHS)	Maternity and Child Welfare Centre (MCW)	T.B. Clinic (TBC)	Hospital-Allopathic (HA)	Hospital-Alternative Medicine (HO)	Dispensary (D)	Veterinary Hospital (VH)	Mobile Health Clinic (MHC)	Family Welfare Centre (FWC)	Name Village	Sr. No.														
c	c	c	c		c	1	1	c	c	c	c	c	c	c	c	Chitva	1														
c	c	c	c		c	a	1	c	c	c	c	c	c	1	c	Bugad	2														
c	c	c	c		c	b	a	b	c	c	c	c	c	c	b	Bugadna Muvada	3														
c	c	c	c		c	b	a	a	a	c	c	c	c	c	c	Kanzara (Sant)	4														
c	c	c	c		c	b	a	b	c	c	c	c	c	c	b	Vyar	5														
c	c	c	c		c	b	a	b	c	c	c	c	c	1	b	Paniyar	6														
c	c	c	c		c	a	1	c	a	c	c	c	c	c	a	Bhana Simal	7														
c	c	c	c		c	c	1	c	1	c	c	c	c	c	c	Khedaya Alias Pratapgadh	8														
c	c	c	c		b	b	1	b	c	c	c	b	c	1	b	Kunda	9														
c	c	c	c		c	b	1	b	c	c	c	c	c	1	b	Bhamari	10														
c	c	c	c		b	b	1	b	c	c	c	b	c	c	c	Simaliya	11														
b	b	b	b		b	a	a	a	a	c	b	c	c	1	b	Sarad	12														
c	c	c	c		c	a	a	a	a	c	c	c	c	1	c	Kotra	13														
c	c	c	c		c	b	1	b	b	c	c	c	c	1	c	Moti Kyar	14														
c	c	c	c		c	b	a	b	b	c	c	c	c	1	b	Nani Kyar	15														
c	c	c	c		c	b	b	b	c	c	c	c	c	c	b	Kyariya	16														
c	c	c	c		c	a	a	a	c	c	c	c	c	c	c	Taladra	17														
c	b	c	c		b	a	1	a	b	b	c	b	b	b	b	Pithapur (Borvada)	18														
c	c	c	c		c	b	a	b	c	c	c	c	c	c	c	Nalai	19														
c	b	c	c		b	b	1	b	c	b	c	b	b	b	b	Timbla	20														
c	b	c	c		b	a	1	a	b	b	c	b	b	b	b	Bhandara	21														
c	c	c	c		b	1	2	a	c	c	c	b	1	c	b	Batakwada	22														
c	c	c	c		c	a	1	a	c	c	c	b	c	c	b	Molara	23														
c	1	c	c		b	1	1	b	b	b	c	b	b	b	b	Ukhreli	24														
c	b	c	c		b	b	b	b	b	b	c	b	b	b	b	Daliyati	25														
c	b	c	c		b	b	b	b	b	b	c	b	b	b	b	Bhenadra	26														
c	b	c	c		b	b	a	a	c	b	c	b	b	b	b	Sagvadiya (Sant)	27														
c	b	c	c		b	b	1	b	c	b	c	b	b	b	b	Kanjara (Sant)	28														

## Census of India 2011- Village Directory Amenities and Land use ( As in 2009 )

Sr. No.	Name Village	Number of Non-Government Medical Amenities available.								Availability of drinking water - Yes / No						
		Charitable Non Govt. Hospital/Nursing Home.	Medical Practitioner With MBBS Degree	Medical Practitioner With Other Degree	Medical Practitioner With No Degree	Traditional Practitioner and Faith Healer	Medicine Shop	Others	Tap Water (Treated/Untreated)	Well Water (Covered / Uncovered well)	Hand Pump	Tube wells / Bore well	Spring	River / Canal	Tank / Pond / Lake	Others
1	2	32	33	34	35	36	37	38	39	40	41	42	43	44	45	46
1	Chitva	0	0	0	0	0	0	0	No	Yes	Yes	No	No	Yes	Yes	No
2	Bugad	0	0	0	0	0	0	0	No	Yes	Yes	No	No	Yes	Yes	No
3	Bugadna Muvada	0	0	0	0	0	0	0	No	Yes	Yes	No	No	No	No	No
4	Kanzara (Sant)	0	0	0	0	0	0	0	No	Yes	Yes	No	No	Yes	No	No
5	Vyar	0	0	0	0	0	0	0	No	Yes	Yes	No	No	Yes	No	No
6	Paniyar	0	0	0	0	0	0	0	No	Yes	Yes	No	No	Yes	No	No
7	Bhana Simal	0	0	0	0	0	0	0	No	Yes	Yes	No	No	Yes	Yes	No
8	Khedaya Alias Pratapgadh	0	0	0	0	0	0	0	No	Yes	Yes	No	No	Yes	Yes	No
9	Kunda	0	0	0	0	0	0	0	No	Yes	Yes	No	No	No	Yes	No
10	Bhamari	0	0	0	0	0	0	0	No	Yes	Yes	No	No	Yes	Yes	No
11	Simaliya	0	0	0	0	0	0	0	No	Yes	Yes	No	No	Yes	Yes	No
12	Sarad	0	0	0	0	0	0	0	No	Yes	Yes	No	No	No	Yes	No
13	Kotra	0	0	0	0	0	0	0	No	Yes	Yes	No	No	Yes	No	No
14	Moti Kyar	0	0	0	0	0	0	0	No	Yes	Yes	No	No	Yes	Yes	No
15	Nani Kyar	0	0	0	0	0	0	0	No	Yes	Yes	No	No	Yes	No	No
16	Kyariya	0	0	0	0	0	0	0	No	Yes	Yes	No	No	Yes	No	No
17	Taladra	0	0	0	0	0	0	0	No	Yes	Yes	No	No	Yes	No	No
18	Pithapur (Borvada)	0	0	0	0	0	0	0	No	Yes	Yes	No	No	Yes	Yes	No
19	Nalai	0	0	0	0	0	0	0	No	Yes	Yes	No	No	Yes	No	No
20	Timbla	0	0	0	0	0	0	0	No	Yes	Yes	No	No	Yes	Yes	No
21	Bhandara	0	0	0	0	0	0	0	No	Yes	Yes	No	No	Yes	Yes	No
22	Batakwada	0	0	0	0	0	0	0	No	Yes	Yes	No	No	Yes	Yes	No
23	Molara	0	0	0	0	0	0	0	No	Yes	Yes	No	No	No	Yes	No
24	Ukhreli	0	0	0	0	0	0	0	No	Yes	Yes	No	No	No	Yes	No
25	Daliyati	0	0	0	0	0	0	0	Yes	Yes	Yes	Yes	No	No	No	No
26	Bhenadra	0	0	0	0	0	0	0	Yes	No	Yes	Yes	No	No	No	No
27	Sagvadiya (Sant)	0	0	0	0	0	0	0	No	Yes	Yes	No	No	Yes	No	No
28	Kanjara (Sant)	0	0	0	0	0	0	0	No	Yes	Yes	No	No	Yes	Yes	No

## Census of India 2011- Village Directory Amenities and Land use ( As in 2009 )

Availability of toilet & others Yes / No

Communication and transport facilities (If amenities available code -Yes is given except for Village Pin Code, If not available within the village, the distance range code viz; a for < 5 Kms, b for 5-10 Kms and c for 10+ kms of nearest place where facility is available is given)

47	48	49	50	51	52	53	54	55	56	57	58	59	60	2	1
Community Toilet Including Bath.	Community Toilet Excluding Bath.	Rural Sanitary Mart or Sanitary Hardware Outlet Available Near The Village.	Community Bio- gas or Recycle of Waste for Productive Use.	Post Office (PO)	Sub Post Office (SPO)	Post & Telegraph Office (P&TO)	Village Pin Code	Telephones (Land Lines)	Public Call Office (PCO)	Mobile Phone Coverage	Internet Cafes/Common Service Centre (CSC)	Private Courier Facility	Bus Service (Public & Private)	Name Village	Sr. No.
No	No	No	No	c	Yes		389260	c	c	Yes	Yes	c	Yes	Chitva	1
No	No	No	No	c	c		389260	c	c	Yes	Yes	c	Yes	Bugad	2
No	No	No	No	c	c		389260	c	c	Yes	c	c	Yes	Bugadna Muvada	3
No	No	No	No	c	c		389260	c	c	Yes	Yes	c	Yes	Kanzara (Sant)	4
No	No	No	No	c	c		389250	c	c	Yes	c	c	Yes	Vyar	5
No	No	No	No	c	c		389260	c	c	Yes	c	c	Yes	Paniyar	6
No	No	No	No	c	c		389260	c	c	Yes	Yes	c	Yes	Bhana Simal	7
No	No	No	No	c	Yes		389172	c	c	Yes	Yes	c	Yes	Khedaya Alias Pratapgadh	8
No	No	No	No	c	c		389260	c	c	Yes	c	c	Yes	Kunda	9
No	No	No	Yes	c	c		389260	c	c	Yes	Yes	c	Yes	Bhamari	10
No	No	No	No	c	c		389260	c	c	Yes	Yes	c	Yes	Simaliya	11
No	Yes	No	No	b	b		389172	b	b	Yes	Yes	b	Yes	Sarad	12
No	No	No	No	c	c		389260	c	c	Yes	Yes	c	Yes	Kotra	13
No	No	No	No	c	Yes		389260	c	c	Yes	Yes	c	Yes	Moti Kyar	14
No	No	No	No	c	c		389260	c	c	Yes	Yes	c	Yes	Nani Kyar	15
No	No	No	No	c	c		389260	c	c	Yes	Yes	c	Yes	Kyariya	16
No	No	No	No	c	c		389260	Yes	c	Yes	Yes	c	Yes	Taladra	17
No	No	No	No	b	b		389260	b	b	Yes	Yes	b	Yes	Pithapur (Borvada)	18
No	No	No	No	c	c		389260	c	c	Yes	Yes	c	Yes	Nalai	19
No	No	No	No	b	Yes		389260	b	b	Yes	Yes	b	Yes	Timbla	20
No	No	No	No	b	b		389260	b	b	Yes	Yes	b	Yes	Bhandara	21
No	No	No	No	c	c		389260	c	c	Yes	Yes	c	Yes	Batakwada	22
No	No	No	No	c	c		389260	c	c	Yes	Yes	c	Yes	Molara	23
No	No	No	No	b	Yes		389260	Yes	Yes	Yes	Yes	b	Yes	Ukhreli	24
No	No	No	No	b	b		389260	Yes	Yes	Yes	b	b	Yes	Daliyati	25
No	No	No	No	b	b		389260	b	b	Yes	Yes	b	Yes	Bhenadra	26
No	No	No	No	b	b		389250	b	b	Yes	Yes	b	Yes	Sagvadiya (Sant)	27
No	No	No	No	b	Yes		389260	b	b	Yes	Yes	b	Yes	Kanjara (Sant)	28

## Census of India 2011- Village Directory Amenities and Land use ( As in 2009 )

Communication and transport facilities (If amenities available code -Yes is given except for Village Pin Code, If not available within the village, the distance range code viz; a for < 5 Kms, b for 5-10 Kms and c for 10+ kms of nearest place where facility is available is given)

Village connected to highways, village roads, banks & credit societies (If amenities available code -Yes is given, If not available within the village, the distance range code viz; a for < 5 Kms, b for 5-10 Kms and c for 10+ kms of nearest place where facility is available is given)

Sr. No.	Name Village	Railway Stations	Auto/Modified Autos	Taxis and Vans	Tractors	Cycle-Pulled Rickshaws (Manual & Machine Driven)	Carts Driven by Animals	Sea /River Ferry Service	Connected to National Highway (NH)	Connected to State Highway (SH)	Connected to Major District Road (MDR)	Connected to Others District Road	Pucca Roads	Kutchcha Roads	Water Bounded Macadam (WBM) Roads
1	2	61	62	63	64	65	66	67	68	69	70	71	72	73	74
1	Chitva	c	c	c	Yes		Yes	c	c	c	c	Yes	Yes	Yes	Yes
2	Bugad	c	c	c	c		c	c	c	c	c	Yes	Yes	Yes	Yes
3	Bugadna Muvada	c	c	c	c		c	c	c	c	c	Yes	Yes	Yes	Yes
4	Kanzara (Sant)	c	c	c	c		Yes	c	c	c	c	Yes	c	Yes	c
5	Vyar	c	c	c	c		Yes	c	c	c	c	Yes	c	Yes	c
6	Paniyar	c	c	c	c		Yes	c	c	c	c	Yes	Yes	Yes	c
7	Bhana Simal	c	c	c	Yes		Yes	c	c	c	c	Yes	Yes	Yes	Yes
8	Khedaya Alias Pratapgadh Kunda	c	c	c	Yes		Yes	c	c	c	c	Yes	Yes	c	Yes
9	Bhamari	c	c	c	Yes		Yes	c	c	c	c	Yes	Yes	Yes	Yes
10	Simaliya	c	c	c	Yes		Yes	c	c	c	c	Yes	Yes	Yes	Yes
11	Sarad	c	b	b	b		Yes	b	c	c	b	Yes	Yes	Yes	Yes
12	Kotra	c	c	c	Yes		Yes	c	c	c	c	Yes	Yes	Yes	Yes
13	Moti Kyar	c	c	c	Yes		Yes	c	c	c	c	Yes	Yes	Yes	c
14	Nani Kyar	c	c	c	Yes		c	c	c	c	c	Yes	Yes	c	Yes
15	Kyariya	c	c	c	c		c	c	c	c	c	Yes	Yes	Yes	Yes
16	Taladra	c	c	c	c		c	c	c	c	c	Yes	Yes	Yes	c
17	Pithapur (Borvada)	b	b	b	Yes		Yes	c	b	b	b	Yes	Yes	Yes	Yes
18	Nalai	c	c	c	c		c	c	c	c	c	Yes	c	Yes	c
19	Timbla	b	b	b	Yes		Yes	c	b	b	b	Yes	Yes	Yes	Yes
20	Bhandara	b	b	b	Yes		Yes	c	b	b	b	Yes	Yes	Yes	b
21	Batakwada	c	c	c	Yes		Yes	c	c	c	c	Yes	Yes	Yes	Yes
22	Molara	c	c	c	Yes		c	c	c	c	c	Yes	Yes	Yes	Yes
23	Ukhreli	b	b	b	Yes		Yes	c	b	b	b	Yes	Yes	Yes	Yes
24	Daliyati	b	b	b	Yes		Yes	c	b	b	b	Yes	Yes	Yes	b
25	Bhenadra	b	b	b	Yes		Yes	c	b	b	b	Yes	Yes	Yes	b
26	Sagvadiya (Sant)	b	b	b	Yes		Yes	c	b	b	b	Yes	Yes	Yes	Yes
27	Kanjara (Sant)	b	b	b	Yes		Yes	c	b	b	b	Yes	Yes	Yes	Yes

## Census of India 2011- Village Directory Amenities and Land use ( As in 2009 )

Village connected to highways, village roads, banks & credit societies (If amenities available code -Yes is given, If not available within the village, the distance range code viz; a for < 5 Kms, b for 5-10 Kms and c for 10+ kms of nearest place where facility is available is given)

Availability of miscellaneous facilities (If amenities available code - Yes is given, If not available within the village, the distance range code viz; a for < 5 Kms, b for 5-10 Kms and c for 10+ kms of nearest place where facility is available is given)

75	76	77	78	79	80	81	82	83	84	85	86	87	88	2	1
Navigable Waterway (River/Canal) (NW)	Footpaths (FP)	Commercial & Co-operative Banks	ATM	Agricultural Credit Societies	Self-Help Group (SHG)	Public Distribution System (PDS) Shop	Mandis / Regular Market	Weekly Haat	Agricultural Marketing Society	Integrated Child Development Scheme (Nutritional Centres)	Anganwadi Centre (Nutritional Centres)	Others (Nutritional Centres)	ASHA (Accredited Social Health Activist)	Name Village	Sr. No.
c	Yes	c	c	c	Yes	Yes	c	c	c	c	Yes	Yes	Yes	Chitva	1
c	Yes	c	c	c	Yes	a	c	c	c	c	Yes	Yes	Yes	Bugad	2
c	Yes	c	c	c	Yes	b	c	c	c	c	Yes	Yes	Yes	Bugadna Muvada	3
c	Yes	c	c	c	Yes	a	c	c	c	a	Yes	Yes	Yes	Kanzara (Sant)	4
c	Yes	c	c	c	Yes	b	c	c	c	c	Yes	Yes	Yes	Vyar	5
c	Yes	c	c	c	Yes	b	c	c	c	c	Yes	Yes	Yes	Paniyar	6
c	Yes	c	c	c	Yes	Yes	c	c	c	c	Yes	Yes	Yes	Bhana Simal	7
c	Yes	c	c	c	Yes	Yes	c	c	c	c	Yes	Yes	Yes	Khedaya Alias Pratapgadh	8
c	Yes	b	c	b	Yes	a	b	b	b	c	Yes	Yes	Yes	Kunda	9
c	Yes	b	c	b	Yes	Yes	c	c	c	c	Yes	Yes	Yes	Bhamari	10
c	Yes	b	c	a	Yes	Yes	b	b	b	c	Yes	Yes	Yes	Simaliya	11
b	Yes	b	c	a	Yes	Yes	c	c	c	c	Yes	Yes	Yes	Sarad	12
c	Yes	a	c	b	Yes	Yes	c	c	b	c	Yes	Yes	Yes	Kotra	13
c	Yes	b	c	b	Yes	Yes	c	c	b	c	Yes	Yes	Yes	Moti Kyar	14
c	Yes	c	c	c	Yes	a	c	c	c	c	Yes	Yes	Yes	Nani Kyar	15
c	Yes	c	c	c	Yes	a	c	c	c	a	c	Yes	Yes	Kyariya	16
c	Yes	c	c	c	Yes	Yes	c	c	c	c	Yes	Yes	Yes	Taladra	17
c	Yes	b	b	b	Yes	a	b	b	b	b	Yes	Yes	Yes	Pithapur (Borvada)	18
c	Yes	c	c	c	Yes	b	c	c	c	a	c	Yes	Yes	Nalai	19
c	Yes	b	b	b	Yes	Yes	b	b	b	b	Yes	Yes	Yes	Timbla	20
c	Yes	a	b	a	Yes	Yes	b	b	b	b	Yes	Yes	Yes	Bhandara	21
c	Yes	b	c	Yes	Yes	Yes	b	b	c	c	Yes	Yes	Yes	Batakwada	22
c	Yes	b	c	a	Yes	Yes	c	c	c	c	Yes	Yes	Yes	Molara	23
c	Yes	Yes	b	a	Yes	Yes	b	b	b	b	Yes	Yes	Yes	Ukhreli	24
c	Yes	b	b	b	Yes	Yes	b	b	b	b	Yes	Yes	Yes	Daliyati	25
c	Yes	b	b	b	Yes	a	b	b	b	b	Yes	Yes	Yes	Bhenadra	26
c	Yes	b	b	b	Yes	a	b	b	b	b	Yes	Yes	Yes	Sagvadiya (Sant)	27
c	Yes	b	b	b	Yes	Yes	b	b	b	b	Yes	Yes	Yes	Kanjara (Sant)	28

### Census of India 2011- Village Directory Amenities and Land use ( As in 2009 )

Availability of miscellaneous facilities (If amenities available code -  
Yes is given, If not available within the village, the distance range  
code viz; a for < 5 Kms, b for 5-10 Kms and c for 10+ kms of nearest  
place where facility is available is given)

Availability of electricity  
(Yes/No)

Sr. No.	Name Village	Community Centre With/ Without TV	Sports Field	Sports Club / Recreation Centre	Cinema / Video Hall	Public Library	Public Reading Room	Newspaper Supply	Assembly Polling Station	Birth & Death Registration Office	Power Supply for Domestic Use (ED)	Power Supply for Agricultural Use (EAG)	Power Supply for Commercial Use (EC)	Power Supply for All Uses (EA)
1	2	89	90	91	92	93	94	95	96	97	98	99	100	101
1	Chitva	Yes	c	c	c	c	c	Yes	Yes	Yes	Yes	Yes	Yes	Yes
2	Bugad	Yes	c	c	c	c	c	Yes	Yes	Yes	Yes	Yes	Yes	Yes
3	Bugadna Muvada	Yes	c	c	c	c	c	Yes	Yes	Yes	Yes	Yes	Yes	Yes
4	Kanzara (Sant)	Yes	c	c	c	c	c	Yes	a	Yes	Yes	Yes	Yes	Yes
5	Vyar	Yes	c	c	c	c	c	a	a	a	Yes	Yes	Yes	Yes
6	Paniyar	Yes	c	c	c	c	c	Yes	a	a	Yes	Yes	Yes	Yes
7	Bhana Simal	c	c	c	c	c	c	Yes	Yes	Yes	Yes	Yes	Yes	Yes
8	Khedaya Alias Pratapgad	c	c	c	c	c	c	Yes	Yes	Yes	Yes	Yes	Yes	Yes
9	Kunda	Yes	b	b	b	b	b	b	Yes	a	Yes	Yes	Yes	Yes
10	Bhamari	Yes	c	c	c	c	c	b	Yes	Yes	Yes	Yes	Yes	Yes
11	Simaliya	Yes	c	c	c	c	c	Yes	Yes	Yes	Yes	Yes	Yes	Yes
12	Sarad	Yes	c	c	b	c	b	b	Yes	Yes	Yes	Yes	Yes	Yes
13	Kotra	Yes	c	c	c	c	c	b	Yes	Yes	Yes	Yes	Yes	Yes
14	Moti Kyar	Yes	c	c	c	c	c	Yes	Yes	Yes	Yes	Yes	Yes	Yes
15	Nani Kyar	Yes	c	c	c	c	c	Yes	Yes	Yes	Yes	Yes	Yes	Yes
16	Kyariya	Yes	c	c	c	c	c	Yes	a	a	Yes	Yes	Yes	Yes
17	Taladra	Yes	c	c	c	c	c	Yes	Yes	Yes	Yes	Yes	Yes	Yes
18	Pithapur (Borvada)	Yes	b	b	b	b	b	Yes	Yes	a	Yes	Yes	Yes	Yes
19	Nalai	Yes	c	c	c	c	c	Yes	a	b	Yes	Yes	Yes	Yes
20	Timbla	Yes	b	b	b	b	b	Yes	Yes	Yes	Yes	Yes	Yes	Yes
21	Bhandara	Yes	b	b	b	b	b	Yes	Yes	Yes	Yes	Yes	Yes	Yes
22	Batakwada	Yes	c	c	c	c	c	Yes	Yes	Yes	Yes	Yes	Yes	Yes
23	Molara	b	c	c	c	c	c	Yes	Yes	Yes	Yes	Yes	Yes	Yes
24	Ukhreli	Yes	b	b	b	b	b	Yes	Yes	Yes	Yes	Yes	Yes	Yes
25	Daliyati	Yes	b	b	b	b	b	Yes	Yes	Yes	Yes	Yes	Yes	Yes
26	Bhenadra	Yes	b	b	b	b	b	Yes	Yes	a	Yes	Yes	Yes	Yes
27	Sagvadiya (Sant)	Yes	b	b	b	b	b	Yes	Yes	Yes	Yes	Yes	Yes	Yes
28	Kanjara (Sant)	Yes	b	b	b	b	b	Yes	Yes	Yes	Yes	Yes	Yes	Yes

## Census of India 2011- Village Directory Amenities and Land use ( As in 2009 )

Land Use									
Nearest Town									
Area under different types of land use ( in hectares rounded up to one decimal place)									
Name	Distance Range Code i.e. a for < 5 Kms, b for 5-10 Kms & c for 10+ kms.	Forests	Area Under Non-Agricultural Uses	Barren and Un-Cultivable Land	Permanent Pastures and Other Grazing Lands	Land Under Miscellaneous Tree Crops etc.	Culturable Waste Land	Name Village	Sr. No.
102	103	104	105	106	107	108	109	2	1
SANTRAMPUR	c	162	10	56	0	0	0	Chitva	1
SANTRAMPUR	c	173.7	7	0	0	0	0	Bugad	2
SANTRAMPUR	c	0	10	120.3	0	0	0	Bugadna Muvada	3
SANTRAMPUR	c	41	0	23.3	0	0	0	Kanzara (Sant)	4
SANTRAMPUR	c	0	0	82.1	0	0	0	Vyar	5
SANTRAMPUR	c	0	5.1	617.8	0	0	0	Paniyar	6
SANTRAMPUR	c	0	21	520.3	0	0	11.5	Bhana Simal	7
SANTRAMPUR	c	833.9	5	755.6	84	0	172.5	Khedaya Alias Pratapgad	8
SANTRAMPUR	c	430.4	0	0	35	0	0	Kunda	9
SANTRAMPUR	c	440	0	41.1	0	0	0	Bhamari	10
SANTRAMPUR	c	546.4	0	5.9	0	0	133.1	Simaliya	11
GODHRA	b	131.1	0	78.8	0	0	0	Sarad	12
SANTRAMPUR	c	193.2	38.8	6.2	38.1	0	0	Kotra	13
SANTRAMPUR	c	317.7	0	401.4	0	0	0	Moti Kyar	14
SANTRAMPUR	c	290	5.3	28.2	55.7	0	4.5	Nani Kyar	15
SANTRAMPUR	c	0	5.8	78.8	0	0	0	Kyariya	16
SANTRAMPUR	c	18	38.8	294.7	0	0	0	Taladra	17
SANTRAMPUR	b	54	0	1	0	0	0	Pithapur (Borvada)	18
SANTRAMPUR	c	0	0	16.9	0	0	0	Nalai	19
SANTRAMPUR	b	130.4	10	46	0	0	0	Timbla	20
SANTRAMPUR	b	0	0	255.8	4.6	0	0	Bhandara	21
SANTRAMPUR	c	274.1	4.7	277.2	130.4	0	0	Batakwada	22
SANTRAMPUR	c	0	9.8	111.2	0	0	0	Molara	23
SANTRAMPUR	b	348	0	0	2.4	0	0	Ukhreli	24
SANTRAMPUR	b	0	0	134	0	18.1	0	Daliyati	25
SANTRAMPUR	b	0	0.3	9.4	0	0	0.3	Bhenadra	26
SANTRAMPUR	b	109.9	0	67.7	50.4	0	0	Sagvadiya (Sant)	27
SANTRAMPUR	b	133	20	296.4	0.7	13	5.4	Kanjara (Sant)	28

### Census of India 2011- Village Directory Amenities and Land use ( As in 2009 )

Sr. No.	Name Village	Land Use										Name of three most important commodities manufactured		
		Area under different types of land use (in hectares rounded up to one decimal place)					Area irrigated by source (in hectare).							
		Fallow Lands Other Than Current Fallows	Current Fallows	Net Area Sown	Total Irrigated Land Area	Total Un-irrigated Land Area	Canals (C)	Wells/Tube-Wells (W/TW)	Tanks/Lakes (T/L)	Water Falls (WF)	Others (O)	First	Second	Third
1	2	110	111	112	113	114	115	116	117	118	119	120	121	122
1	Chitva	24.4	0	176	0	176	0	0	0	0	0			
2	Bugad	32.1	0	177	177	0	0	0	177	0	0			
3	Bugadna Muvada	0	0	18.7	0	18.7	0	0	0	0	0			
4	Kanzara (Sant)	0	0	0	0	0	0	0	0	0	0			
5	Vyar	0	0	0	0	0	0	0	0	0	0			
6	Paniyar	0	0	19.3	0	19.3	0	0	0	0	0			
7	Bhana Simal	0	0	719.8	110	609.8	0	0	110	0	0			
8	Khedaya Alias Pratapgadh	0	0	791.3	230	561.3	0	0	0	0	230			
9	Kunda	0	0	101.2	0	101.2	0	0	0	0	0			
10	Bhamari	0	14.7	94.8	0	94.8	0	0	0	0	0			
11	Simaliya	0	3.1	821.6	0	821.6	0	0	0	0	0			
12	Sarad	0	0	115.2	0	115.2	0	0	0	0	0			
13	Kotra	0	0	103	0	103	0	0	0	0	0			
14	Moti Kyar	0	0	168	0	168	0	0	0	0	0			
15	Nani Kyar	0	0	228	0	228	0	0	0	0	0			
16	Kyariya	0	0	11.6	0	11.6	0	0	0	0	0			
17	Taladra	0	0	149	0	149	0	0	0	0	0			
18	Pithapur (Borvada)	22.6	0	106	106	0	0	0	106	0	0			
19	Nalai	130	0	7	7	0	0	0	7	0	0			
20	Timbla	87.9	0	136.9	0	136.9	0	0	0	0	0			
21	Bhandara	48.6	0	427.2	0	427.2	0	0	0	0	0			
22	Batakwada	0	4.8	878.9	0	878.9	0	0	0	0	0			
23	Molara	0	7.6	327.2	80	247.2	0	80	0	0	0			
24	Ukhreli	6.4	0	692.2	0	692.2	0	0	0	0	0			
25	Daliyati	0	0	136.7	0	136.7	0	0	0	0	0			
26	Bhenadra	0	72.1	141.5	0	141.5	0	0	0	0	0			
27	Sagvadiya (Sant)	0	0	66.1	0	66.1	0	0	0	0	0			
28	Kanjara (Sant)	0	0	79.2	30	49.2	0	30	0	0	0			





## Census of India 2011- Village Directory Amenities and Land use ( As in 2009 )

Sr. No.	Name Village	Location Code No.	Total Area of The Village (In Hectares Rounded Up to One Decimal Place)	Total Population (2011 Census)	Number of Households (2011 Census)	Number of educational amenities available. (If not available within the village, the distance range code viz; a for < 5 Kms, b for 5-10 Kms and c for 10+ kms of nearest place where facility is available is given).								
						Pre-Primary School (PP)	Primary School (P)	Middle School (M)	Secondary School (S)	Senior Secondary School (SS)	Degree College of Arts Science & Commerce (ASC)	Engineering College (EC)	Medical College (MC)	Management Institute (MI)
1	2	3	4	5	6	7	8	9	10	11	12	13	14	15
<b>CD Block-Santrampur (0160)</b>														
29	Barikota	518024	120.1	523	103	a	1		a	a	c	c	c	c
30	Pancha Muvadi	518025	108.7	336	74	a	1		a	a	c	c	c	c
31	Metana Muvada	518026	72.3	259	53	a	1		a	a	c	c	c	c
32	Dotawada	518027	84.2	305	53	a	a		a	a	c	c	c	c
33	Surpur	518028	317.8	1818	331	b	2		1	b	c	c	c	c
34	Mota Sarnaiya	518029	281.2	2251	391	c	4		c	c	c	c	c	c
35	Babrol	518030	988.2	4592	848	b	7		2	b	c	c	c	c
36	Gada	518031	582.2	2554	436	a	4		a	a	c	c	c	c
37	Sangawada	518032	317.8	925	163	a	1		a	a	c	c	c	c
38	Vadiya	518033	50.2	373	68	a	1		a	a	c	c	c	c
39	Kasalpur	518034	102	513	97	a	1		a	a	c	c	c	c
40	Endra	518035	338.2	1068	213	b	1		a	a	c	c	c	c
41	Moti Kharsoli	518036	284.9	666	131	b	1		b	b	c	c	c	c
42	Vanta (Mahetana)	518037	49.1	75	21	c	2		a	a	c	c	c	c
43	Vavia Muvada	518038	155.8	465	98	b	1		b	b	c	c	c	c
44	Kasiya	518039	170.3	100	19	b	a		a	a	c	c	c	c
45	Asivada	518040	76.9	247	53	b	1		b	b	c	c	c	c
46	Chela Pagina Muvada	518041	66.7	433	78	c	2		a	a	c	c	c	c
47	Gala Talawadi	518042	81.6	253	43	c	1		a	a	c	c	c	c
48	Gamdi	518043	446.1	2703	554	c	3		2	b	c	c	c	c
49	Pagina Muvada	518044	131.4	767	146	c	1		a	b	c	c	c	c
50	Kothina Muvada	518045	137.2	535	107	c	1		a	b	c	c	c	c
51	Movasa	518046	608.6	2122	428	c	2		2	a	c	c	c	c
52	Bavana Saliya	518047	198.1	760	140	c	1		a	a	c	c	c	c
53	Dahela	518048	132.6	331	57	c	1		a	a	c	c	c	c
54	Bhotva (West)	518049	90.9	206	46	c	1		a	a	c	c	c	c
55	Limada Muvadi	518050	214.7	463	99	c	1		a	a	c	c	c	c
56	Ranjini Padedi	518051	579.4	2256	405	b	2		2	b	c	c	c	c
57	Lalakpur	518052	294.6	663	129	b	1		b	b	c	c	c	c
58	Garadiya	518053	157	1040	196	a	1		a	a	c	c	c	c

## Census of India 2011- Village Directory Amenities and Land use ( As in 2009 )

Number of educational amenities available. (If not available within the village, the distance range code viz; a for < 5 Kms, b for 5-10 Kms and c for 10+ kms of nearest place where facility is available is given).

Number of Medical Amenities available. (If not available within the village, the distance range code viz; a for < 5 Kms, b for 5-10 Kms and c for 10+ kms of nearest place where facility is available is given).

16	17	18	19	20	21	22	23	24	25	26	27	28	29	30	31	2	1
Polytechnic (Pt)	Vocational Training School /ITI	Non-Formal Training Centre (NFTC)	Special School for Disabled (SSD)	Others (Specify)	Community Health Centre (CHC)	Primary Health Centre (PHC)	Primary Health Sub Centre (PHS)	Maternity and Child Welfare Centre (MCW)	T.B. Clinic (TBC)	Hospital-Allopathic (HA)	Hospital-Alternative Medicine (HO)	Dispensary (D)	Veterinary Hospital (VH)	Mobile Health Clinic (MHC)	Family Welfare Centre (FWC)	Name Village	Sr. No.
c	a	c	c		a	a	a	a	a	a	c	a	a	a	a	Barikota	29
c	a	c	c		a	a	a	a	a	a	c	a	a	a	a	Pancha Muvadi	30
c	a	c	c		a	a	a	a	a	a	c	a	a	a	a	Metana Muvada	31
c	a	c	c		a	a	a	a	b	a	c	a	a	a	a	Dotawada	32
c	b	c	c		b	b	b	b	c	b	c	b	b	b	b	Surpur	33
c	c	c	c		c	b	a	b	c	c	c	b	c	c	b	Mota Sarnaiya	34
c	b	c	c		b	b	1	b	b	b	c	b	b	b	b	Babrol	35
c	a	c	c		a	a	1	a	b	a	c	a	a	a	a	Gada	36
c	a	c	c		a	a	1	a	a	a	c	a	a	a	a	Sangawada	37
c	a	c	c		a	a	a	a	a	a	c	a	a	a	a	Vadiya	38
c	a	c	c		a	a	a	a	a	a	c	a	a	a	a	Kasalpur	39
c	b	c	c		b	a	1	a	b	b	c	a	b	b	a	Endra	40
c	b	c	c		b	b	a	b	b	b	c	b	b	b	b	Moti Kharsoli	41
c	c	c	c		c	a	a	a	c	c	c	b	c	c	a	Vanta (Mahetana)	42
c	b	c	c		b	b	a	b	b	b	c	b	b	b	a	Vavia Muvada	43
c	b	c	c		b	a	a	a	c	b	c	b	b	b	b	Kasiya	44
c	b	c	c		b	b	a	b	b	b	c	b	b	b	b	Asivada	45
c	c	c	c		c	a	a	a	c	c	c	a	c	c	a	Chela Pagina Muvada	46
c	c	c	c		c	a	a	a	c	c	c	a	c	c	a	Gala Talawadi	47
c	c	c	c		c	b	1	b	c	c	c	b	c	c	b	Gamdi	48
c	c	c	c		c	b	a	b	c	c	c	b	c	c	b	Pagina Muvada	49
c	c	c	c		c	b	a	b	c	c	c	b	c	c	b	Kothina Muvada	50
c	c	c	c		c	b	1	b	c	c	c	b	c	c	b	Movasa	51
c	c	c	c		c	b	a	b	c	c	c	b	c	c	b	Bavana Saliya	52
c	c	c	c		c	b	a	b	c	c	c	b	c	c	b	Dahela	53
c	c	c	c		c	a	a	a	c	c	c	c	c	c	a	Bhotva (West)	54
c	c	c	c		a	b	a	a	c	c	c	a	c	c	a	Limada Muvadi	55
c	b	c	c		b	b	1	b	b	b	c	b	b	b	b	Ranijini Padedi	56
c	b	c	c		b	b	a	b	b	b	c	b	b	b	b	Lalakpur	57
c	a	c	c		a	a	a	a	a	a	c	a	a	a	a	Garadiya	58

### Census of India 2011- Village Directory Amenities and Land use ( As in 2009 )

Sr. No.	Name Village	Number of Non-Government Medical Amenities available.								Availability of drinking water - Yes / No						
		Charitable Non Govt. Hospital/Nursing Home.	Medical Practitioner With MBBS Degree	Medical Practitioner With Other Degree	Medical Practitioner With No Degree	Traditional Practitioner and Faith Healer	Medicine Shop	Others	Tap Water (Treated/Untreated)	Well Water (Covered / Uncovered well)	Hand Pump	Tube wells / Bore well	Spring	River / Canal	Tank / Pond / Lake	Others
1	2	32	33	34	35	36	37	38	39	40	41	42	43	44	45	46
29	Barikota	0	0	0	0	0	0	0	No	Yes	Yes	No	No	Yes	No	No
30	Pancha Muvadi	0	0	0	0	0	0	0	Yes	Yes	Yes	Yes	No	No	No	No
31	Metana Muvada	0	0	0	0	0	0	0	Yes	Yes	Yes	Yes	No	No	No	No
32	Dotawada	0	0	0	0	0	0	0	No	Yes	Yes	No	No	Yes	Yes	No
33	Surpur	0	0	0	0	0	0	0	No	Yes	Yes	No	No	No	Yes	No
34	Mota Sarnaiya	0	0	0	0	0	0	0	No	Yes	Yes	No	No	Yes	Yes	No
35	Babrol	0	0	0	0	0	0	0	No	Yes	Yes	No	No	No	Yes	No
36	Gada	0	0	0	0	0	0	0	No	Yes	Yes	No	No	Yes	Yes	No
37	Sangawada	0	0	0	0	0	0	0	Yes	Yes	Yes	No	No	No	No	No
38	Vadiya	0	0	0	0	0	0	0	Yes	No	Yes	No	No	Yes	No	No
39	Kasalpur	0	0	0	0	0	0	0	No	Yes	Yes	No	No	Yes	No	No
40	Endra	0	0	0	0	0	0	0	Yes	Yes	Yes	Yes	No	Yes	Yes	No
41	Moti Kharsoli	0	0	0	0	0	0	0	Yes	Yes	Yes	Yes	No	Yes	Yes	No
42	Vanta (Mahetana)	0	0	0	0	0	0	0	No	Yes	Yes	Yes	No	No	No	No
43	Vavia Muvada	0	0	0	0	0	0	0	Yes	Yes	Yes	Yes	No	No	No	No
44	Kasiya	0	0	0	0	0	0	0	Yes	Yes	Yes	Yes	No	No	No	No
45	Asivada	0	0	0	0	0	0	0	Yes	Yes	Yes	Yes	No	No	No	No
46	Chela Pagina Muvada	0	0	0	0	0	0	0	Yes	No	Yes	No	No	No	No	No
47	Gala Talawadi	0	0	0	0	0	0	0	No	Yes	Yes	No	No	No	No	No
48	Gamdi	0	0	0	0	0	0	0	No	Yes	Yes	No	No	No	Yes	No
49	Pagina Muvada	0	0	0	0	0	0	0	No	Yes	Yes	No	No	No	Yes	No
50	Kothina Muvada	0	0	0	0	0	0	0	No	Yes	Yes	No	No	No	Yes	No
51	Movasa	0	0	0	0	0	0	0	No	Yes	Yes	No	No	No	Yes	No
52	Bavana Saliya	0	0	0	0	0	0	0	No	Yes	Yes	No	No	No	Yes	No
53	Dahela	0	0	0	0	0	0	0	No	Yes	Yes	No	No	No	No	No
54	Bhotva (West)	0	0	0	0	0	0	0	No	Yes	Yes	Yes	No	No	No	No
55	Limada Muvadi	0	0	0	0	0	0	0	Yes	Yes	Yes	No	No	No	No	No
56	Ranijini Padedi	0	0	0	0	0	0	0	Yes	Yes	Yes	Yes	No	No	No	No
57	Lalakpur	0	0	0	0	0	0	0	Yes	Yes	Yes	Yes	No	No	No	No
58	Garadiya	0	0	0	0	0	0	0	Yes	No	Yes	No	No	No	No	No

## Census of India 2011- Village Directory Amenities and Land use ( As in 2009 )

Communication and transport facilities (If amenities available code -Yes is given except for Village Pin Code, If not available within the village, the distance range code viz; a for < 5 Kms, b for 5-10 Kms and c for 10+ kms of nearest place where facility is available is given)

Availability of toilet & others Yes / No		Communication and transport facilities (If amenities available code -Yes is given except for Village Pin Code, If not available within the village, the distance range code viz; a for < 5 Kms, b for 5-10 Kms and c for 10+ kms of nearest place where facility is available is given)													
Community Toilet Including Bath.	Community Toilet Excluding Bath.	Rural Sanitary Mart or Sanitary Hardware Outlet Available Near The Village.	Community Bio- gas or Recycle of Waste for Productive Use.	Post Office (PO)	Sub Post Office (SPO)	Post & Telegraph Office (P&TO)	Village Pin Code	Telephones (Land Lines)	Public Call Office (PCO)	Mobile Phone Coverage	Internet Cafes/Common Service Centre (CSC)	Private Courier Facility	Bus Service (Public & Private)	Name Village	Sr. No.
No	No	No	No	a	Yes		389260	a	a	Yes	Yes	a	Yes	Barikota	29
No	No	No	No	a	a		389260	a	a	Yes	a	a	Yes	Pancha Muvadi	30
No	No	No	No	a	a		389260	a	a	Yes	a	a	Yes	Metana Muvada	31
No	No	No	No	a	a		389260	a	a	Yes	a	a	Yes	Dotawada	32
No	No	No	No	b	Yes		389260	b	b	Yes	Yes	b	Yes	Surpur	33
No	No	No	No	c	c		389260	c	c	Yes	Yes	c	Yes	Mota Sarnaiya	34
No	No	No	No	b	Yes		389260	b	b	Yes	Yes	b	Yes	Babrol	35
No	No	No	No	a	Yes		389260	a	a	Yes	Yes	a	Yes	Gada	36
No	No	No	No	a	Yes		389260	a	a	Yes	Yes	a	Yes	Sangawada	37
No	No	No	No	a	a		389260	a	Yes	Yes	a	a	Yes	Vadiya	38
No	No	No	No	a	a		389260	a	a	Yes	Yes	a	Yes	Kasalpur	39
No	No	No	No	b	b		389260	Yes	b	Yes	Yes	b	Yes	Endra	40
No	No	No	No	b	b		389265	b	b	Yes	Yes	b	Yes	Moti Kharsoli	41
No	No	No	No	c	c		389265	c	c	Yes	Yes	c	Yes	Vanta (Mahetana)	42
No	No	No	No	b	b		389230	b	b	Yes	Yes	b	Yes	Vavia Muvada	43
No	No	No	No	b	b		389265	b	b	Yes	Yes	b	Yes	Kasiya	44
No	No	No	No	b	b		389230	Yes	b	Yes	Yes	b	Yes	Asivada	45
No	Yes	No	No	c	c		389260	c	c	Yes	Yes	c	Yes	Chela Pagina Muvada	46
No	Yes	No	No	c	c		389260	c	c	Yes	Yes	c	c	Gala Talawadi	47
No	No	No	No	c	c		389265	c	c	Yes	Yes	c	Yes	Gamdi	48
No	No	No	No	c	c		389265	c	c	Yes	Yes	c	Yes	Pagina Muvada	49
No	No	No	No	c	c		389265	c	c	Yes	Yes	c	Yes	Kothina Muvada	50
No	No	No	No	c	Yes		389235	c	c	Yes	Yes	c	Yes	Movasa	51
No	No	No	No	c	c		389265	c	c	Yes	Yes	c	Yes	Bavana Saliya	52
No	No	No	No	c	c		389265	c	c	Yes	Yes	c	Yes	Dahela	53
No	No	No	No	c	c		389260	c	c	Yes	Yes	c	Yes	Bhotva (West)	54
No	No	No	No	c	c		389260	c	c	Yes	Yes	c	Yes	Limada Muvadi	55
No	No	No	No	b	Yes		389230	b	b	Yes	Yes	b	Yes	Ranijini Padedi	56
No	No	No	No	b	b		389230	b	b	Yes	Yes	b	Yes	Lalakpur	57
No	No	No	No	a	a		389260	a	a	Yes	Yes	a	Yes	Garadiya	58

## Census of India 2011- Village Directory Amenities and Land use ( As in 2009 )

Communication and transport facilities (If amenities available code -Yes is given except for Village Pin Code, If not available within the village, the distance range code viz; a for < 5 Kms, b for 5-10 Kms and c for 10+ kms of nearest place where facility is available is given)

Village connected to highways, village roads, banks & credit societies (If amenities available code -Yes is given, If not available within the village, the distance range code viz; a for < 5 Kms, b for 5-10 Kms and c for 10+ kms of nearest place where facility is available is given)

Sr. No.	Name Village	Railway Stations	Auto/Modified Autos	Taxis and Vans	Tractors	Cycle-Pulled Rickshaws (Manual & Machine Driven)	Carts Driven by Animals	Sea/River Ferry Service	Connected to National Highway (NH)	Connected to State Highway (SH)	Connected to Major District Road (MDR)	Connected to Others District Road	Pucca Roads	Kutcha Roads	Water Bounded Macadam (WBM) Roads
1	2	61	62	63	64	65	66	67	68	69	70	71	72	73	74
29	Barikota	a	a	a	Yes		a	c	a	a	a	Yes	Yes	Yes	a
30	Pancha Muvadi	a	a	a	Yes		a	c	a	a	a	Yes	Yes	Yes	a
31	Metana Muvada	a	a	a	Yes		Yes	c	a	a	a	Yes	Yes	Yes	Yes
32	Dotawada	a	a	a	a		a	c	a	a	a	Yes	Yes	Yes	Yes
33	Surpur	b	b	b	Yes		Yes	c	b	b	b	Yes	Yes	Yes	b
34	Mota Sarnaiya	c	c	c	Yes		Yes	c	c	c	c	Yes	Yes	Yes	Yes
35	Babrol	b	b	b	Yes		Yes	c	b	b	b	Yes	Yes	Yes	Yes
36	Gada	a	a	a	Yes		Yes	c	a	a	a	Yes	Yes	Yes	a
37	Sangawada	a	a	a	Yes		a	c	a	a	a	Yes	Yes	Yes	Yes
38	Vadiya	a	a	a	Yes		a	c	a	a	a	Yes	Yes	Yes	Yes
39	Kasalpur	a	a	a	Yes		Yes	c	a	a	a	Yes	Yes	Yes	a
40	Endra	b	b	b	Yes		Yes	c	b	b	b	Yes	Yes	Yes	b
41	Moti Kharsoli	b	b	b	b		Yes	c	b	b	b	Yes	Yes	Yes	b
42	Vanta (Mahetana)	c	c	c	c		Yes	c	c	c	c	Yes	Yes	Yes	c
43	Vavia Muvada	b	b	b	Yes		Yes	c	b	b	b	Yes	Yes	Yes	b
44	Kasiya	b	b	b	b		Yes	c	b	b	b	Yes	Yes	Yes	b
45	Asivada	b	b	b	b		Yes	c	b	b	b	Yes	Yes	Yes	b
46	Chela Pagina Muvada	c	c	c	Yes		Yes	c	c	c	c	Yes	c	Yes	Yes
47	Gala Talawadi	c	c	c	Yes		Yes	c	c	c	c	Yes	c	Yes	c
48	Gamdi	c	c	c	Yes		Yes	c	c	c	c	Yes	Yes	Yes	c
49	Pagina Muvada	c	c	c	Yes		Yes	c	c	c	c	Yes	Yes	Yes	c
50	Kothina Muvada	c	c	c	Yes		Yes	c	c	c	c	Yes	Yes	Yes	c
51	Movasa	c	c	c	Yes		Yes	c	c	c	c	Yes	Yes	Yes	c
52	Bavana Saliya	c	c	c	Yes		Yes	c	c	c	c	Yes	Yes	Yes	c
53	Dahela	c	c	c	Yes		Yes	c	c	c	c	Yes	Yes	Yes	c
54	Bhotva (West)	c	c	c	Yes		Yes	c	c	c	Yes	Yes	Yes	Yes	c
55	Limada Muvadi	c	c	c	Yes		Yes	c	c	c	Yes	Yes	Yes	Yes	c
56	Ranijini Padedi	b	b	b	b		Yes	c	b	b	Yes	Yes	Yes	Yes	b
57	Lalakpur	b	b	b	Yes		Yes	c	b	b	Yes	Yes	Yes	Yes	b
58	Garadiya	a	a	a	Yes		Yes	c	a	a	a	Yes	Yes	Yes	Yes

## Census of India 2011- Village Directory Amenities and Land use ( As in 2009 )

Village connected to highways, village roads, banks & credit societies (If amenities available code -Yes is given, If not available within the village, the distance range code viz; a for < 5 Kms, b for 5-10 Kms and c for 10+ kms of nearest place where facility is available is given)

Availability of miscellaneous facilities (If amenities available code -Yes is given, If not available within the village, the distance range code viz; a for < 5 Kms, b for 5-10 Kms and c for 10+ kms of nearest place where facility is available is given)

75	76	77	78	79	80	81	82	83	84	85	86	87	88	2	1
Navigable Waterway (River/Canal) (NW)	Footpaths (FP)	Commercial & Co-operative Banks	ATM	Agricultural Credit Societies	Self-Help Group (SHG)	Public Distribution System (PDS) Shop	Mandis / Regular Market	Weekly Haat	Agricultural Marketing Society	Integrated Child Development Scheme (Nutritional Centres)	Anganwadi Centre (Nutritional Centres)	Others (Nutritional Centres)	ASHA (Accredited Social Health Activist)	Name Village	Sr. No.
c	Yes	a	a	a	Yes	a	a	a	a	a	a	Yes	Yes	Barikota	29
c	Yes	a	a	a	Yes	a	a	a	a	a	a	Yes	Yes	Pancha Muvadi	30
c	Yes	a	a	a	Yes	Yes	a	a	a	a	a	Yes	Yes	Metana Muvada	31
c	Yes	a	a	a	Yes	a	a	a	a	a	Yes	Yes	Yes	Dotawada	32
c	Yes	a	b	a	Yes	Yes	b	b	a	b	Yes	Yes	Yes	Surpur	33
c	Yes	b	b	a	Yes	Yes	b	b	b	b	Yes	Yes	Yes	Mota Sarnaiya	34
c	Yes	b	b	b	Yes	Yes	b	b	b	b	Yes	Yes	Yes	Babrol	35
c	Yes	a	a	a	Yes	Yes	a	a	a	a	Yes	Yes	Yes	Gada	36
c	Yes	a	a	a	Yes	Yes	a	a	a	a	Yes	Yes	Yes	Sangawada	37
c	Yes	a	a	a	Yes	a	a	a	a	a	a	Yes	Yes	Vadiya	38
c	Yes	a	a	a	Yes	a	a	a	a	a	Yes	Yes	Yes	Kasalpur	39
c	Yes	a	b	a	Yes	Yes	b	b	b	b	Yes	Yes	a	Endra	40
c	Yes	b	b	a	Yes	a	b	b	b	b	Yes	Yes	Yes	Moti Kharsoli	41
c	Yes	c	c	a	Yes	a	c	c	c	a	c	Yes	Yes	Vanta (Mahetana)	42
c	Yes	b	b	a	Yes	a	b	b	a	b	Yes	Yes	Yes	Vavia Muvada	43
c	Yes	b	b	a	Yes	a	b	b	b	a	b	Yes	Yes	Kasiya	44
c	Yes	b	b	a	Yes	a	b	b	b	a	a	Yes	Yes	Asivada	45
c	Yes	c	c	a	Yes	c	c	c	c	c	Yes	Yes	a	Chela Pagina Muvada	46
c	Yes	c	c	a	Yes	c	c	c	c	c	Yes	Yes	b	Gala Talawadi	47
c	Yes	b	c	b	Yes	Yes	c	c	c	c	Yes	Yes	Yes	Gamdi	48
c	Yes	b	c	b	Yes	a	c	c	c	c	Yes	Yes	b	Pagina Muvada	49
c	Yes	b	c	b	Yes	a	c	c	c	c	Yes	Yes	b	Kothina Muvada	50
c	Yes	b	c	b	Yes	Yes	c	c	c	c	Yes	Yes	b	Movasa	51
c	Yes	b	c	b	Yes	a	c	c	c	c	Yes	Yes	b	Bavana Saliya	52
c	Yes	b	c	b	Yes	a	c	c	c	a	c	Yes	b	Dahela	53
c	Yes	c	c	a	Yes	a	c	c	c	c	Yes	Yes	Yes	Bhotva (West)	54
c	Yes	a	c	c	Yes	a	c	c	c	c	Yes	Yes	a	Limada Muvadi	55
c	Yes	b	b	a	Yes	Yes	b	b	b	b	Yes	Yes	Yes	Ranjini Padedi	56
c	Yes	b	b	a	Yes	a	b	b	a	b	Yes	Yes	Yes	Lalakpur	57
c	Yes	a	a	a	Yes	a	a	a	a	a	Yes	Yes	Yes	Garadiya	58

## Census of India 2011- Village Directory Amenities and Land use ( As in 2009 )

Availability of miscellaneous facilities (If amenities available code -  
Yes is given, If not available within the village, the distance range code  
viz; a for < 5 Kms, b for 5-10 Kms and c for 10+ kms of nearest place  
where facility is available is given)

Availability of electricity  
(Yes/No)

Sr. No.	Name Village	Community Centre With/ Without TV	Sports Field	Sports Club / Recreation Centre	Cinema / Video Hall	Public Library	Public Reading Room	Newspaper Supply	Assembly Polling Station	Birth & Death Registration Office	Power Supply for Domestic Use (ED)	Power Supply for Agricultural Use (EAG)	Power Supply for Commercial Use (EC)	Power Supply for All Uses (EA)
1	2	89	90	91	92	93	94	95	96	97	98	99	100	101
29	Barikota	Yes	a	a	a	a	a	Yes	a	Yes	Yes	Yes	Yes	Yes
30	Pancha Muvadi	a	a	a	a	a	a	Yes	a	a	Yes	Yes	Yes	Yes
31	Metana Muvada	Yes	a	a	a	a	a	Yes	a	a	Yes	Yes	Yes	Yes
32	Dotawada	Yes	a	a	a	a	a	a	a	a	Yes	Yes	Yes	Yes
33	Surpur	Yes	b	b	b	b	b	Yes	Yes	Yes	Yes	Yes	Yes	Yes
34	Mota Sarnaiya	Yes	b	b	c	c	c	Yes	Yes	Yes	Yes	Yes	Yes	Yes
35	Babrol	Yes	b	b	b	b	b	Yes	Yes	Yes	Yes	Yes	Yes	Yes
36	Gada	Yes	a	a	a	a	a	Yes	Yes	Yes	Yes	Yes	Yes	Yes
37	Sangawada	Yes	a	a	a	a	a	Yes	Yes	Yes	Yes	Yes	Yes	Yes
38	Vadiya	a	a	a	a	a	a	Yes	a	a	Yes	Yes	Yes	Yes
39	Kasalpur	Yes	a	a	a	a	a	Yes	Yes	Yes	Yes	Yes	Yes	Yes
40	Endra	b	Yes	b	b	b	b	Yes	Yes	Yes	Yes	Yes	Yes	Yes
41	Moti Kharsoli	b	b	b	b	b	b	Yes	Yes	a	Yes	Yes	Yes	Yes
42	Vanta (Mahetana)	b	c	c	c	c	c	Yes	a	a	Yes	Yes	Yes	Yes
43	Vavia Muvada	b	Yes	b	b	b	b	Yes	Yes	Yes	Yes	Yes	Yes	Yes
44	Kasiya	b	b	b	b	b	b	Yes	a	a	Yes	Yes	Yes	Yes
45	Asivada	b	b	b	b	b	b	Yes	a	a	Yes	Yes	Yes	Yes
46	Chela Pagina Muvada	b	c	c	c	c	c	Yes	Yes	a	Yes	Yes	Yes	Yes
47	Gala Talawadi	b	c	c	c	c	c	Yes	Yes	Yes	Yes	Yes	Yes	Yes
48	Gamdi	b	c	c	c	c	c	Yes	Yes	Yes	Yes	Yes	Yes	Yes
49	Pagina Muvada	b	c	c	c	c	c	Yes	Yes	a	Yes	Yes	Yes	Yes
50	Kothina Muvada	b	c	c	c	c	c	Yes	a	a	Yes	Yes	Yes	Yes
51	Movasa	b	c	c	c	c	c	Yes	Yes	Yes	Yes	Yes	Yes	Yes
52	Bavana Saliya	b	c	c	c	c	c	Yes	Yes	a	Yes	Yes	Yes	Yes
53	Dahela	b	c	c	c	c	c	Yes	a	a	Yes	Yes	Yes	Yes
54	Bhotva (West)	Yes	c	c	c	c	c	Yes	a	a	Yes	Yes	Yes	Yes
55	Limada Muvadi	b	c	c	c	c	c	Yes	Yes	Yes	Yes	Yes	Yes	Yes
56	Ranjini Padedi	Yes	b	b	b	b	b	Yes	Yes	Yes	Yes	Yes	Yes	Yes
57	Lalakpur	b	b	b	b	b	b	Yes	Yes	b	Yes	Yes	Yes	Yes
58	Garadiya	a	a	a	a	a	a	Yes	Yes	Yes	Yes	Yes	Yes	Yes



## Census of India 2011- Village Directory Amenities and Land use ( As in 2009 )

Land Use									
Nearest Town									
Area under different types of land use ( in hectares rounded up to one decimal place)									
Name 102	Distance Range Code i.e. a for < 5 Kms, b for 5-10 Kms & c for 10+ kms. 103	Forests 104	Area Under Non-Agricultural Uses 105	Barren and Un-Cultivable Land 106	Permanent Pastures and Other Grazing Lands 107	Land Under Miscellaneous Tree Crops etc. 108	Culturable Waste Land 109	Name Village 2	Sr. No. 1
SANTRAMPUR	a	0	12.5	23	0	0	0	Barikota	29
SANTRAMPUR	a	0	0	55	0	0	0	Pancha Muvadi	30
SANTRAMPUR	a	0	7.7	0	11.7	0	22.7	Metana Muvada	31
SANTRAMPUR	a	0	0	3.5	0	0	0	Dotawada	32
SANTRAMPUR	b	0	0	49	0	0	0	Surpur	33
SANTRAMPUR	c	0	2	98.7	0	0	0	Mota Sarnaiya	34
SANTRAMPUR	b	24.4	6.9	366.4	26.8	0	0	Babrol	35
SANTRAMPUR	a	77.7	9.7	114.1	78.5	0	0	Gada	36
SANTRAMPUR	a	28	14.4	0	0	0	0	Sangawada	37
SANTRAMPUR	a	0	8.3	0	13.5	0	0	Vadiya	38
SANTRAMPUR	a	0	8	5.9	3.5	0	0	Kasalpur	39
SANTRAMPUR	b	50	5.3	35.9	29.9	0.8	0	Endra	40
SANTRAMPUR	b	82.7	19.2	0	0	0	43.2	Moti Kharsoli	41
SANTRAMPUR	c	0	1.1	0	9.9	0	0	Vanta (Mahetana)	42
SANTRAMPUR	b	22.9	7	0	2.6	0	2.9	Vavia Muvada	43
SANTRAMPUR	b	55.1	13	0	12.1	0	15.2	Kasiya	44
SANTRAMPUR	b	23.2	2.8	0	2.3	0	0.5	Asivada	45
SANTRAMPUR	c	0	5	1	3	0	5.7	Chela Pagina Muvada	46
SANTRAMPUR	c	0	9	0	1	0	8.6	Gala Talawadi	47
SANTRAMPUR	c	0	17.9	39.8	17.4	0	3.6	Gamdi	48
SANTRAMPUR	c	0	2.3	2.7	0	0	0	Pagina Muvada	49
SANTRAMPUR	c	0	2.6	14.7	0	0	0.3	Kothina Muvada	50
SANTRAMPUR	c	0	6.7	114.1	56.1	0	6.8	Movasa	51
LUNAWADA	c	36.6	3.5	6.2	4.4	0	0	Bavana Saliya	52
LUNAWADA	c	0	0.9	45.6	0.7	0	0	Dahela	53
SANTRAMPUR	c	0	0	0	0.4	0	9.7	Bhotva (West)	54
SANTRAMPUR	c	0	0	38.7	3.4	0	0	Limada Muvadi	55
SANTRAMPUR	b	43.9	1	0	217.1	0	2	Ranijini Padedi	56
SANTRAMPUR	b	0	0.1	0	0	0	187.7	Lalakpur	57
SANTRAMPUR	a	0	3.8	0	0	0.1	0	Garadiya	58

### Census of India 2011- Village Directory Amenities and Land use ( As in 2009 )

Sr. No.	Name Village	Land Use										Name of three most important commodities manufactured		
		Area under different types of land use (in hectares rounded up to one decimal place)					Area irrigated by source (in hectare).							
		Fallow Lands Other Than Current Fallows	Current Fallows	Net Area Sown	Total Irrigated Land Area	Total Un-irrigated Land Area	Canals (C)	Wells/Tube-Wells (W/TW)	Tanks/Lakes (T/L)	Water Falls (WF)	Others (O)	First	Second	Third
1	2	110	111	112	113	114	115	116	117	118	119	120	121	122
29	Barikota	0	0	84.6	27	57.6	0	27	0	0	0			
30	Pancha Muvadi	1.4	0	52.3	0	52.3	0	0	0	0	0			
31	Metana Muvada	0	0	30.2	0	30.2	0	0	0	0	0			
32	Dotawada	1.2	0	79.5	0	79.5	0	0	0	0	0			
33	Surpur	0	40	228.7	40	188.7	0	40	0	0	0			
34	Mota Sarnaiya	0	0	180.5	45	135.5	0	45	0	0	0			
35	Babrol	0	0	563.7	483.7	80	0	483.7	0	0	0			
36	Gada	11.9	0	290.3	0	290.3	0	0	0	0	0			
37	Sangawada	1.4	0	274.1	0	274.1	0	0	0	0	0			
38	Vadiya	0	0	28.4	0	28.4	0	0	0	0	0			
39	Kasalpur	17.6	0	67.1	0	67.1	0	0	0	0	0			
40	Endra	6.8	0	209.5	85	124.5	0	85	0	0	0			
41	Moti Kharsoli	0	0	139.8	80	59.8	10	55	0	0	15			
42	Vanta (Mahetana)	0	0	38.1	25.1	13	0	20	0	0	5.1			
43	Vavia Muvada	0	0	120.4	55.4	65	0	40.4	0	0	15			
44	Kasiya	0	0	75	39.4	35.5	0	25	0	0	14			
45	Asivada	0	0	48.2	27	21.2	0	20	0	0	7			
46	Chela Pagina Muvada	0	0	52	6	46	0	6	0	0	0			
47	Gala Talawadi	0	1	62	5	57	0	5	0	0	0			
48	Gamdi	5.3	3.1	359.1	0	359.1	0	0	0	0	0			
49	Pagina Muvada	0	0	126.4	2.5	124	0	2.5	0	0	0			
50	Kothina Muvada	0	0	119.7	2.5	117.1	0	2.5	0	0	0			
51	Movasa	6.2	3	415.8	6.8	409	0	6.8	0	0	0			
52	Bavana Saliya	0.6	10.1	136.6	0	136.6	0	0	0	0	0			
53	Dahela	0.2	0	85.1	0	85.1	0	0	0	0	0			
54	Bhotva (West)	0	0	80.7	35.1	45.6	0	30	0	0	5.1			
55	Limada Muvadi	0	0	172.6	64	108.6	32	32	0	0	0			
56	Ranjini Padedi	0	0	315.4	128	187.4	0	86	0	0	42			
57	Lalakpur	0	0	106.9	71.9	35	0	46	0	0	26			
58	Garadiya	65	0	88.1	0	88.1	0	0	0	0	0			



## Census of India 2011- Village Directory Amenities and Land use ( As in 2009 )

Number of educational amenities available. (If not available within the village, the distance range code viz; a for < 5 Kms, b for 5-10 Kms and c for 10+ kms of nearest place where facility is available is given).

Sr. No.	Name Village	Location Code No.	Total Area of The Village (In Hectares Rounded Up to One Decimal Place)	Total Population (2011 Census)	Number of Households (2011 Census)	Pre-Primary School (PP)	Primary School (P)	Middle School (M)	Secondary School (S)	Senior Secondary School (SS)	Degree College of Arts -Science & Commerce (ASC)	Engineering College (EC)	Medical College (MC)	Management Institute (MI)
1	2	3	4	5	6	7	8	9	10	11	12	13	14	15
<b>CD Block-Santrampur (0160)</b>														
59	Malanpur	518054	119	982	183	a	1		a	a	c	c	c	c
60	Nana Natva	518055	303.6	931	166	a	1		a	a	c	c	c	c
61	Sada	518056	10	64	13	a	a		a	a	c	c	c	c
62	Babrai	518057	114.9	564	97	b	1		b	b	c	c	c	c
63	Hirapura	518058	510.4	2390	437	b	5		2	b	c	c	c	c
64	Vanjiya Khunt	518059	617	2393	427	a	9		a	a	c	c	c	c
65	Narsingpur	518060	314.9	3242	608	a	2		4	4	c	c	c	c
66	Timbharva	518061	375.1	1588	253	b	3		b	b	c	c	c	c
67	Rampur (Sant)	518062	683.4	2307	452	c	a		b	c	c	c	c	c
68	Zab (West)	518063	226.9	1367	229	a	1		a	a	c	c	c	c
69	Hadani Sarsan	518064	309.6	771	157	c	1		a	a	c	c	c	c
70	Moti Sarsan	518065	330.7	1145	243	c	3		4	1	c	c	c	c
71	Ranani Sarsan	518066	174.4	545	113	c	1		a	a	c	c	c	c
72	Chhayana	518067	161	1014	194	c	1		a	a	c	c	c	c
73	Savgadh	518068	110.4	318	70	c	1		a	a	c	c	c	c
74	Boidiya	518069	167.8	825	171	c	2		b	b	c	c	c	c
75	Guvaliya	518070	140.9	565	124	c	1		a	a	c	c	c	c
76	Galaliya	518071	63.4	148	35	c	1		a	a	c	c	c	c
77	Sandh Paliya	518072	156	431	88	c	1		a	a	c	c	c	c
78	Thambha	518073	156.5	328	78	b	1		b	b	b	c	c	c
79	Mankodiya	518074	224.5	677	135	b	3		b	b	b	c	c	c
80	Kalibel Navaghara	518075	136.5	595	135	c	1		1	1	c	c	c	c
81	Kalibel	518076	236	2016	379	c	3		1	1	c	c	c	c
82	Padhariya	518077	146.8	766	162	b	1		a	a	c	c	c	c
83	Nani Sarsan	518078	289.5	860	193	c	3		2	2	c	c	c	c
84	Kanbina Moyla	518079	67.4	198	46	c	1		a	a	c	c	c	c
85	Godhar (West)	518080	509.4	1906	383	c	2		a	a	c	c	c	c
86	Chunthana Muvada	518081	243.1	1187	252	c	2		1	a	c	c	c	c
87	Manchod	518082	726.6	2312	429	b	1		a	a	b	b	b	b

## Census of India 2011- Village Directory Amenities and Land use ( As in 2009 )

Number of educational amenities available. (If not available within the village, the distance range code viz; a for < 5 Kms, b for 5-10 Kms and c for 10+ kms of nearest place where facility is available is given).

Number of Medical Amenities available. (If not available within the village, the distance range code viz; a for < 5 Kms, b for 5-10 Kms and c for 10+ kms of nearest place where facility is available is given).

16	17	18	19	20	21	22	23	24	25	26	27	28	29	30	31	2	1
Polytechnic (Pt)	Vocational Training School /ITI	Non-Formal Training Centre (NFTC)	Special School for Disabled (SSD)	Others (Specify)	Community Health Centre (CHC)	Primary Health Centre (PHC)	Primary Health Sub Centre (PHS)	Maternity and Child Welfare Centre (MCW)	T.B. Clinic (TBC)	Hospital-Allopathic (HA)	Hospital-Alternative Medicine (HO)	Dispensary (D)	Veterinary Hospital (VH)	Mobile Health Clinic (MHC)	Family Welfare Centre (FWC)	Name Village	Sr. No.
c	a	c	c		a	a	a	a	a	a	c	a	a	a	a	Malanpur	59
c	a	c	c		a	a	a	a	b	a	c	a	a	a	a	Nana Natva	60
c	a	c	c		a	a	a	a	b	a	c	a	a	a	a	Sada	61
c	b	c	c		b	b	a	b	b	b	c	b	b	b	b	Babrai	62
c	b	c	c		b	a	l	a	b	b	c	b	b	b	b	Hirapura	63
c	a	c	c		a	a	l	a	a	a	c	a	a	a	a	Vanjiya Khunt	64
c	a	c	c		a	a	l	a	a	a	c	a	a	a	a	Narsingpur	65
c	b	c	c		b	b	b	b	b	b	c	b	b	b	b	Timbharva	66
c	c	c	c		c	c	c	c	c	c	c	c	c	c	c	Rampur (Sant)	67
c	a	c	c		a	a	a	a	b	a	c	a	a	a	a	Zab (West)	68
c	c	c	c		c	a	a	a	a	c	c	c	c	c	a	Hadani Sarsan	69
c	c	c	c		c	l	l	a	c	c	c	c	c	a	a	Moti Sarsan	70
c	c	c	c		c	a	a	a	c	c	c	a	c	c	a	Ranani Sarsan	71
c	c	c	c		c	a	a	a	c	c	c	b	a	c	a	Chhayan	72
c	c	c	c		c	b	a	b	c	c	c	b	c	c	b	Savgadh	73
c	c	c	c		b	a	a	a	a	c	c	b	c	c	a	Boidiya	74
c	c	c	c		c	b	a	b	c	c	c	c	c	c	b	Guvaliya	75
c	c	c	c		c	b	a	b	c	c	c	c	c	c	b	Galaliya	76
c	c	c	c		c	a	a	a	c	c	c	c	c	c	a	Sandh Paliya	77
c	b	c	c		b	a	a	b	b	c	c	b	c	c	b	Thambha	78
c	b	c	c		b	a	a	a	a	c	c	b	c	c	a	Mankodiya	79
c	c	c	c		c	a	a	a	c	c	c	a	c	c	a	Kalibel Navaghara	80
c	c	c	c		c	a	l	a	c	c	c	a	l	c	a	Kalibel	81
c	b	c	c		b	a	a	a	c	b	c	b	b	b	a	Padhariya	82
c	c	c	c		c	c	l	c	l	c	c	c	c	c	a	Nani Sarsan	83
c	c	c	c		c	a	a	a	c	c	c	c	c	c	a	Kanbina Moyla	84
c	c	c	c		c	a	l	a	c	c	c	c	c	c	a	Godhar (West)	85
c	c	c	c		c	l	l	c	c	c	c	c	c	c	c	Chunthana Muvada	86
b	b	b	b		b	a	l	a	b	c	b	c	c	c	a	Manchod	87

### Census of India 2011- Village Directory Amenities and Land use ( As in 2009 )

Sr. No.	Name Village	Number of Non-Government Medical Amenities available.							Availability of drinking water - Yes / No							
		Charitable Non Govt. Hospital/Nursing Home.	Medical Practitioner With MBBS Degree	Medical Practitioner With Other Degree	Medical Practitioner With No Degree	Traditional Practitioner and Faith Healer	Medicine Shop	Others	Tap Water (Treated/Untreated)	Well Water (Covered / Uncovered well)	Hand Pump	Tube wells / Bore well	Spring	River / Canal	Tank / Pond / Lake	Others
1	2	32	33	34	35	36	37	38	39	40	41	42	43	44	45	46
59	Malanpur	0	0	0	0	0	0	0	Yes	No	Yes	No	No	No	No	No
60	Nana Natva	0	0	0	0	0	0	0	Yes	No	Yes	No	No	Yes	No	No
61	Sada	0	0	0	0	0	0	0	Yes	No	Yes	No	No	No	No	No
62	Babrai	0	0	0	0	0	0	0	No	Yes	Yes	No	No	Yes	Yes	No
63	Hirapura	0	0	0	0	0	0	0	No	Yes	Yes	No	No	No	Yes	No
64	Vanjiya Khunt	0	0	0	0	0	0	0	Yes	No	Yes	No	No	Yes	No	No
65	Narsingpur	0	0	0	0	0	0	0	Yes	No	Yes	No	No	Yes	No	No
66	Timbharva	0	0	0	0	0	0	0	No	Yes	Yes	No	No	Yes	Yes	No
67	Rampur (Sant)	0	0	0	0	0	0	0	Yes	No	No	No	No	Yes	No	No
68	Zab (West)	0	0	0	0	0	0	0	No	Yes	Yes	Yes	No	No	No	No
69	Hadani Sarsan	0	0	0	0	0	0	0	No	Yes	Yes	No	No	No	No	No
70	Moti Sarsan	0	1	1	0	0	0	0	Yes	No	Yes	No	No	No	No	No
71	Ranani Sarsan	0	0	1	0	0	0	0	Yes	No	Yes	No	No	No	No	No
72	Chhayan	0	0	0	0	0	0	0	No	Yes	Yes	No	No	No	Yes	No
73	Savgadh	0	0	0	0	0	0	0	No	Yes	Yes	No	No	No	Yes	No
74	Boidiya	0	0	0	0	0	0	0	No	Yes	Yes	No	No	No	Yes	No
75	Guvaliya	0	0	0	0	0	0	0	No	Yes	Yes	No	No	No	No	No
76	Galaliya	0	0	0	0	0	0	0	No	Yes	Yes	No	No	No	No	No
77	Sandh Paliya	0	0	0	0	0	0	0	No	Yes	Yes	No	No	No	Yes	No
78	Thambha	0	0	0	0	0	0	0	No	Yes	Yes	No	No	No	No	No
79	Mankodiya	0	0	0	0	0	0	0	No	Yes	Yes	No	No	No	Yes	No
80	Kalibel Navaghara	0	0	0	0	0	0	0	No	Yes	Yes	No	No	No	Yes	No
81	Kalibel	0	0	0	0	0	0	0	No	Yes	Yes	No	No	No	Yes	No
82	Padhariya	0	0	0	0	0	0	0	No	Yes	Yes	No	No	No	Yes	No
83	Nani Sarsan	0	0	0	0	0	0	0	Yes	Yes	Yes	Yes	No	No	No	No
84	Kanbina Moyla	0	0	0	0	0	0	0	No	Yes	Yes	Yes	No	No	No	No
85	Godhar (West)	0	0	0	0	0	0	0	No	Yes	Yes	No	No	No	Yes	No
86	Chunthana Muvada	0	0	0	0	0	0	0	No	No	Yes	Yes	No	No	Yes	No
87	Manchod	0	0	0	0	0	0	0	No	Yes	Yes	No	No	No	No	No

## Census of India 2011- Village Directory Amenities and Land use ( As in 2009 )

Availability of toilet & others Yes / No

Communication and transport facilities (If amenities available code -Yes is given except for Village Pin Code, If not available within the village, the distance range code viz; a for < 5 Kms, b for 5-10 Kms and c for 10+ kms of nearest place where facility is available is given)

Community Toilet Including Bath.	Community Toilet Excluding Bath.	Rural Sanitary Mart or Sanitary Hardware Outlet Available Near The Village.	Community Bio- gas or Recycle of Waste for Productive Use.	Post Office (PO)	Sub Post Office (SPO)	Post & Telegraph Office (P&TO)	Village Pin Code	Telephones (Land Lines)	Public Call Office (PCO)	Mobile Phone Coverage	Internet Cafes/Common Service Centre (CSC)	Private Courier Facility	Bus Service (Public & Private)	Name Village	Sr. No.
No	No	No	No	a	a		389260	a	a	Yes	Yes	a	Yes	Malanpur	59
No	No	No	No	a	a		389260	a	a	Yes	a	a	Yes	Nana Natva	60
No	No	No	No	a	a		389260	a	a	Yes	a	a	Yes	Sada	61
No	No	No	No	b	b		389260	b	b	Yes	b	b	Yes	Babrai	62
No	No	No	No	b	Yes		389260	b	b	Yes	Yes	b	Yes	Hirapura	63
No	No	No	No	a	a		389260	a	a	Yes	Yes	a	Yes	Vanjiya Khunt	64
No	No	No	No	a	a		389260	a	Yes	Yes	Yes	a	Yes	Narsingpur	65
No	No	No	No	b	b		389260	b	b	Yes	b	b	Yes	Timbharva	66
No	No	No	No	Yes	Yes		389260	Yes	Yes	Yes	Yes	Yes	Yes	Rampur (Sant)	67
No	No	No	No	a	a		389230	a	a	Yes	Yes	a	Yes	Zab (West)	68
No	No	No	No	c	c		389230	c	c	Yes	Yes	c	Yes	Hadani Sarsan	69
No	No	No	No	c	Yes		389230	Yes	Yes	Yes	Yes	c	Yes	Moti Sarsan	70
No	No	No	No	c	c		389260	c	c	Yes	Yes	c	Yes	Ranani Sarsan	71
No	No	No	No	c	c		389260	c	c	Yes	Yes	c	Yes	Chhayan	72
No	No	No	No	c	c		389260	c	c	Yes	Yes	c	Yes	Savgadh	73
No	No	No	No	c	c		389230	c	c	Yes	Yes	c	Yes	Boidiya	74
No	No	No	No	c	c		389110	c	c	Yes	Yes	c	Yes	Guvaliya	75
No	No	No	No	c	c		389110	c	c	Yes	Yes	c	Yes	Galaliya	76
No	No	No	No	c	c		389110	c	c	Yes	Yes	c	Yes	Sandh Paliya	77
No	No	No	No	b	b		389260	b	b	Yes	Yes	b	Yes	Thambha	78
No	No	No	Yes	b	b		389230	b	b	Yes	Yes	b	Yes	Mankodiya	79
No	No	No	No	c	c		389260	c	c	Yes	Yes	c	Yes	Kalibel Navaghara	80
No	No	No	No	c	Yes		389235	c	c	Yes	Yes	c	Yes	Kalibel	81
No	No	No	No	b	b		389260	b	b	Yes	Yes	b	Yes	Padhariya	82
No	No	No	No	c	c		389230	c	c	Yes	Yes	c	Yes	Nani Sarsan	83
No	No	No	No	c	c		389260	c	c	Yes	Yes	c	Yes	Kanbina Moyla	84
No	No	No	No	c	Yes		389230	Yes	Yes	Yes	Yes	c	Yes	Godhar (West)	85
No	No	No	No	c	c		389230	c	c	Yes	Yes	c	Yes	Chunthana Muvada	86
No	No	No	No	b	b		389230	Yes	Yes	Yes	Yes	b	Yes	Manchod	87

## Census of India 2011- Village Directory Amenities and Land use ( As in 2009 )

Communication and transport facilities (If amenities available code -Yes is given except for Village Pin Code, If not available within the village, the distance range code viz; a for < 5 Kms, b for 5-10 Kms and c for 10+ kms of nearest place where facility is available is given)

Village connected to highways, village roads, banks & credit societies (If amenities available code -Yes is given, If not available within the village, the distance range code viz; a for < 5 Kms, b for 5-10 Kms and c for 10+ kms of nearest place where facility is available is given)

Sr. No.	Name Village	Railway Stations	Auto/Modified Autos	Taxis and Vans	Tractors	Cycle-Pulled Rickshaws (Manual & Machine Driven)	Carts Driven by Animals	Sea /River Ferry Service	Connected to National Highway (NH)	Connected to State Highway (SH)	Connected to Major District Road (MDR)	Connected to Others District Road	Pucca Roads	Kutchcha Roads	Water Bounded Macadam (WBM) Roads
1	2	61	62	63	64	65	66	67	68	69	70	71	72	73	74
59	Malanpur	a	a	a	Yes		a	c	a	a	Yes	Yes	Yes	Yes	Yes
60	Nana Natva	a	a	a	Yes		a	c	a	a	a	Yes	Yes	Yes	Yes
61	Sada	a	a	a	Yes		a	c	a	a	a	Yes	Yes	Yes	Yes
62	Babrai	b	b	b	Yes		Yes	c	b	b	b	Yes	Yes	Yes	b
63	Hirapura	b	b	b	Yes		Yes	c	b	b	b	Yes	Yes	Yes	b
64	Vanjiya Khunt	a	a	a	Yes		Yes	c	a	a	a	Yes	Yes	Yes	Yes
65	Narsingpur	a	a	a	Yes		a	c	a	a	Yes	a	Yes	Yes	Yes
66	Timbharva	b	b	b	Yes		Yes	c	b	b	b	Yes	Yes	Yes	b
67	Rampur (Sant)	c	Yes	Yes	c	Yes	c	c	b	a	c	c	Yes	Yes	Yes
68	Zab (West)	a	a	a	a		Yes	c	a	a	Yes	Yes	Yes	Yes	a
69	Hadani Sarsan	c	c	c	Yes		Yes	c	c	c	c	Yes	Yes	Yes	c
70	Moti Sarsan	c	c	c	Yes		Yes	c	c	c	Yes	Yes	Yes	Yes	c
71	Ranani Sarsan	c	c	c	Yes		c	c	c	c	Yes	Yes	Yes	Yes	Yes
72	Chhayan	c	c	c	Yes		Yes	c	c	c	c	Yes	Yes	Yes	c
73	Savgadh	c	c	c	Yes		Yes	c	c	c	c	Yes	Yes	Yes	c
74	Boidiya	c	c	c	Yes		Yes	c	c	c	Yes	Yes	Yes	Yes	c
75	Guvaliya	c	c	c	Yes		Yes	c	c	c	c	Yes	Yes	Yes	c
76	Galaliya	c	c	c	Yes		Yes	c	c	c	c	Yes	Yes	Yes	c
77	Sandh Paliya	c	c	c	Yes		Yes	c	c	c	c	Yes	Yes	Yes	c
78	Thambha	c	b	Yes	Yes		Yes	c	c	c	b	Yes	Yes	Yes	c
79	Mankodiya	c	b	b	Yes		Yes	c	c	c	b	Yes	Yes	Yes	c
80	Kalibel Navaghara	c	c	c	Yes		Yes	c	c	c	c	Yes	Yes	Yes	c
81	Kalibel	c	c	c	Yes		Yes	c	c	c	c	Yes	Yes	Yes	c
82	Padhariya	b	b	b	Yes		Yes	c	b	b	Yes	Yes	Yes	Yes	b
83	Nani Sarsan	c	c	c	Yes		Yes	c	c	c	Yes	Yes	Yes	Yes	Yes
84	Kanbina Moyla	c	c	c	Yes		Yes	c	c	c	Yes	Yes	Yes	Yes	Yes
85	Godhar (West)	c	c	c	Yes		Yes	c	c	c	c	Yes	Yes	Yes	c
86	Chunthana Muvada	c	c	c	Yes		Yes	c	c	c	c	Yes	Yes	Yes	c
87	Manchod	c	b	b	Yes		Yes	b	c	c	Yes	Yes	Yes	Yes	c



## Census of India 2011- Village Directory Amenities and Land use ( As in 2009 )

Village connected to highways, village roads, banks & credit societies (If amenities available code -Yes is given, If not available within the village, the distance range code viz; a for < 5 Kms, b for 5-10 Kms and c for 10+ kms of nearest place where facility is available is given)

Availability of miscellaneous facilities (If amenities available code - Yes is given, If not available within the village, the distance range code viz; a for < 5 Kms, b for 5-10 Kms and c for 10+ kms of nearest place where facility is available is given)

75	76	77	78	79	80	81	82	83	84	85	86	87	88	2	1
Navigable Waterway (River/Canal) (NW)	Footpaths (FP)	Commercial & Co-operative Banks	ATM	Agricultural Credit Societies	Self-Help Group (SHG)	Public Distribution System (PDS) Shop	Mandis / Regular Market	Weekly Haat	Agricultural Marketing Society	Integrated Child Development Scheme (Nutritional Centres)	Anganwadi Centre (Nutritional Centres)	Others (Nutritional Centres)	ASHA (Accredited Social Health Activist)	Name Village	Sr. No.
c	Yes	a	a	a	Yes	a	a	a	a	a	Yes	Yes	Yes	Malanpur	59
c	Yes	a	a	a	Yes	a	a	a	a	a	Yes	Yes	Yes	Nana Natva	60
c	Yes	a	a	a	Yes	a	a	a	a	a	a	Yes	Yes	Sada	61
c	Yes	a	b	b	Yes	a	b	b	b	b	Yes	Yes	Yes	Babrai	62
c	Yes	b	b	a	Yes	Yes	b	b	b	b	Yes	Yes	Yes	Hirapura	63
c	Yes	a	a	a	Yes	Yes	a	a	a	a	Yes	Yes	Yes	Vanjiya Khunt	64
c	Yes	a	a	a	Yes	Yes	a	a	a	a	Yes	Yes	Yes	Narsingpur	65
c	Yes	b	b	b	Yes	Yes	b	b	b	b	Yes	Yes	Yes	Timbharva	66
c	Yes	c	c	Yes	Yes	Yes	Yes	Yes	Yes	Yes	Yes	Yes	Yes	Rampur (Sant)	67
c	Yes	a	a	a	Yes	a	a	a	a	a	Yes	Yes	Yes	Zab (West)	68
c	Yes	a	c	c	Yes	a	c	c	c	c	Yes	Yes	Yes	Hadani Sarsan	69
c	Yes	Yes	c	a	Yes	Yes	c	c	c	c	Yes	Yes	Yes	Moti Sarsan	70
c	Yes	c	c	a	Yes	c	c	c	c	c	Yes	Yes	b	Ranani Sarsan	71
c	Yes	a	c	a	Yes	a	c	c	c	c	Yes	Yes	Yes	Chhayan	72
c	Yes	b	c	b	Yes	a	c	c	c	c	Yes	Yes	Yes	Savgadh	73
c	Yes	b	b	b	Yes	a	b	c	b	b	Yes	Yes	Yes	Boidiya	74
c	Yes	b	c	b	Yes	Yes	c	c	c	a	Yes	Yes	Yes	Guvaliya	75
c	Yes	a	c	a	Yes	a	c	c	c	a	c	Yes	Yes	Galaliya	76
c	Yes	a	c	a	Yes	a	c	c	c	c	Yes	Yes	Yes	Sandh Paliya	77
c	Yes	b	b	b	Yes	a	b	c	b	a	c	Yes	Yes	Thambha	78
c	Yes	b	b	b	Yes	a	b	c	b	b	Yes	Yes	Yes	Mankodiya	79
c	Yes	c	c	c	Yes	a	c	c	c	c	Yes	Yes	Yes	Kalibel	80
c	Yes	Yes	c	a	Yes	Yes	c	c	c	c	Yes	Yes	Yes	Navaghara Kalibel	81
c	Yes	a	b	a	Yes	a	b	b	b	b	Yes	Yes	Yes	Padhariya	82
c	Yes	a	c	a	Yes	Yes	c	c	c	c	Yes	Yes	Yes	Nani Sarsan	83
c	Yes	c	c	a	Yes	Yes	c	c	c	c	Yes	Yes	Yes	Kanbina Moyla	84
c	Yes	a	c	Yes	Yes	Yes	c	c	c	c	Yes	Yes	Yes	Godhar (West)	85
c	Yes	b	c	b	Yes	Yes	c	c	c	c	Yes	Yes	Yes	Chunthana Muvada	86
b	Yes	a	c	a	Yes	a	c	c	c	c	Yes	Yes	Yes	Manchod	87

### Census of India 2011- Village Directory Amenities and Land use ( As in 2009 )

Availability of miscellaneous facilities (If amenities available code -  
Yes is given, If not available within the village, the distance range code  
viz; a for < 5 Kms, b for 5-10 Kms and c for 10+ kms of nearest place  
where facility is available is given)

Availability of electricity  
(Yes/No)

Sr. No.	Name Village	Community Centre With/ Without TV	Sports Field	Sports Club / Recreation Centre	Cinema / Video Hall	Public Library	Public Reading Room	Newspaper Supply	Assembly Polling Station	Birth & Death Registration Office	Power Supply for Domestic Use (ED)	Power Supply for Agricultural Use (EAG)	Power Supply for Commercial Use (EC)	Power Supply for All Uses (EA)
1	2	89	90	91	92	93	94	95	96	97	98	99	100	101
59	Malanpur	a	a	a	a	a	a	Yes	Yes	a	Yes	Yes	Yes	Yes
60	Nana Natva	a	a	a	a	a	a	Yes	Yes	a	Yes	Yes	Yes	Yes
61	Sada	a	a	a	a	a	a	Yes	a	a	Yes	Yes	Yes	Yes
62	Babrai	Yes	b	b	b	b	b	Yes	Yes	a	Yes	Yes	Yes	Yes
63	Hirapura	Yes	b	b	b	b	b	Yes	Yes	Yes	Yes	Yes	Yes	Yes
64	Vanjiya Khunt	a	a	a	a	a	a	Yes	Yes	Yes	Yes	Yes	Yes	Yes
65	Narsingpur	a	a	a	a	a	a	Yes	Yes	a	Yes	Yes	Yes	Yes
66	Timbharva	b	b	b	b	b	b	Yes	Yes	Yes	Yes	Yes	Yes	Yes
67	Rampur (Sant)	Yes	Yes	c	c	Yes	c	Yes	Yes	Yes	Yes	Yes	Yes	Yes
68	Zab (West)	a	a	a	a	a	a	Yes	Yes	a	Yes	Yes	Yes	Yes
69	Hadani Sarsan	Yes	c	c	c	c	c	Yes	Yes	a	Yes	Yes	Yes	Yes
70	Moti Sarsan	Yes	c	c	c	c	c	Yes	Yes	Yes	Yes	Yes	Yes	Yes
71	Ranani Sarsan	c	c	c	c	c	c	Yes	Yes	Yes	Yes	Yes	Yes	Yes
72	Chhayan	Yes	c	c	c	c	c	Yes	Yes	Yes	Yes	Yes	Yes	Yes
73	Savgadh	Yes	c	c	c	c	c	Yes	Yes	a	Yes	Yes	Yes	Yes
74	Boidiya	b	b	b	b	b	b	Yes	Yes	a	Yes	Yes	Yes	Yes
75	Guvaliya	Yes	c	c	c	c	c	Yes	Yes	Yes	Yes	Yes	Yes	Yes
76	Galaliya	Yes	c	c	c	c	c	Yes	Yes	a	Yes	Yes	Yes	Yes
77	Sandh Paliya	Yes	c	c	c	c	c	Yes	a	a	Yes	Yes	Yes	Yes
78	Thambha	Yes	b	b	b	b	b	Yes	a	a	Yes	Yes	Yes	Yes
79	Mankodiya	b	b	b	b	b	b	Yes	Yes	a	Yes	Yes	Yes	Yes
80	Kalibel Navaghara	Yes	c	c	c	c	c	Yes	Yes	a	Yes	Yes	Yes	Yes
81	Kalibel	Yes	c	c	c	c	c	Yes	Yes	Yes	Yes	Yes	Yes	Yes
82	Padhariya	Yes	b	b	b	b	b	Yes	Yes	a	Yes	Yes	Yes	Yes
83	Nani Sarsan	Yes	Yes	c	c	c	c	Yes	Yes	Yes	Yes	Yes	Yes	Yes
84	Kanbina Moyla	a	c	c	c	c	c	Yes	a	a	Yes	Yes	Yes	Yes
85	Godhar (West)	Yes	c	c	c	c	c	Yes	Yes	Yes	Yes	Yes	Yes	Yes
86	Chunthana Muvada	Yes	c	c	c	c	c	Yes	Yes	Yes	Yes	Yes	Yes	Yes
87	Manchod	Yes	c	c	b	c	b	Yes	Yes	Yes	Yes	Yes	Yes	Yes

## Census of India 2011- Village Directory Amenities and Land use ( As in 2009 )

Land Use									
Nearest Town		Area under different types of land use ( in hectares rounded up to one decimal place)							
Name	Distance Range Code i.e. a for < 5 Kms, b for 5-10 Kms & c for 10+ kms.	Forests	Area Under Non-Agricultural Uses	Barren and Un-Cultivable Land	Permanent Pastures and Other Grazing Lands	Land Under Miscellaneous Tree Crops etc.	Culturable Waste Land	Name Village	Sr. No.
102	103	104	105	106	107	108	109	2	1
SANTRAMPUR	a	0	0.7	20.6	9.3	0	2.5	Malanpur	59
SANTRAMPUR	a	67	0	93.2	0	13.3	0	Nana Natva	60
SANTRAMPUR	a	0	0	1.1	0	0	0	Sada	61
SANTRAMPUR	b	0	17.5	0	0	0	0	Babrai	62
SANTRAMPUR	b	25.4	118.7	0	9.1	0	0	Hirapura	63
SANTRAMPUR	a	190.3	0	74.8	53.4	0	0	Vanjiya Khunt	64
SANTRAMPUR	a	0	5.5	56	36.8	0	0	Narsingpur	65
SANTRAMPUR	b	139.2	2.1	64.2	2.1	0	0	Timbharva	66
SANTRAMPUR	c	233.5	0	366.9	0	0	0	Rampur (Sant)	67
SANTRAMPUR	a	0	0.6	99.9	0.9	0	0	Zab (West)	68
SANTRAMPUR	c	65.1	0	58.2	0.8	0	0	Hadani Sarsan	69
SANTRAMPUR	c	0	1	0	10	2.7	66	Moti Sarsan	70
SANTRAMPUR	c	0	13	5	0	0	11.4	Ranani Sarsan	71
SANTRAMPUR	c	0	17.7	0	13.1	0	3.2	Chhayan	72
SANTRAMPUR	c	0	15.2	0	4	0	0	Savgadh	73
LUNAWADA	c	0	4.5	0	4.6	0	0	Boidiya	74
SANTRAMPUR	c	0	18	13.2	10	0	0	Guvaliya	75
SANTRAMPUR	c	0	2.6	4.6	0	0	0	Galaliya	76
SANTRAMPUR	c	0	10	5.1	0	0	0	Sandh Paliya	77
LUNAWADA	b	0	31.8	0	14.2	0	0	Thambha	78
LUNAWADA	b	0	11.9	42.1	11.5	0	0	Mankodiya	79
SANTRAMPUR	c	0	6.3	0	14.1	0	0	Kalibel Navaghara	80
SANTRAMPUR	c	0	0	1.9	10	0	0	Kalibel	81
SANTRAMPUR	b	0	8	6.3	8.1	0	2.1	Padhariya	82
SANTRAMPUR	c	0	0	0	6.1	0	33.7	Nani Sarsan	83
SANTRAMPUR	c	0	0	0	0.4	0	7.1	Kanbina Moyla	84
SANTRAMPUR	c	0	0	265.4	0	0	0	Godhar (West)	85
LUNAWADA	c	0	5	30.7	6.2	0	5.8	Chunthana Muvada	86
GODHRA	b	0	28.7	398.7	0	0	0	Manchod	87

### Census of India 2011- Village Directory Amenities and Land use ( As in 2009 )

Sr. No.	Name Village	Land Use											Name of three most important commodities manufactured		
		Area under different types of land use (in hectares rounded up to one decimal place)						Area irrigated by source (in hectare).							
		Fallow Lands Other Than Current Fallows	Current Fallows	Net Area Sown	Total Irrigated Land Area	Total Un-irrigated Land Area	Canals (C)	Wells/Tube-Wells (W/TW)	Tanks/Lakes (T/L)	Water Falls (WF)	Others (O)	First	Second	Third	
110	111	112	113	114	115	116	117	118	119	120	121	122			
59	Malanpur	0	0	85.8	0	85.8	0	0	0	0	0	0			
60	Nana Natva	0	0	130	0	130	0	0	0	0	0	0			
61	Sada	0	0	8.9	0	8.9	0	0	0	0	0	0			
62	Babrai	0	0	97.4	25	72.4	0	25	0	0	0	0			
63	Hirapura	0.9	0	356.2	0	356.2	0	0	0	0	0	0			
64	Vanjiya Khunt	0	0	298.5	82	216.5	0	82	0	0	0	0			
65	Narsingpur	0	0	216.6	0	216.6	0	0	0	0	0	0			
66	Timbharva	0	0	167.5	0	167.5	0	0	0	0	0	0			
67	Rampur (Sant)	0	0	83	0	83	0	0	0	0	0	0			
68	Zab (West)	0	0	125.6	100	25.6	0	65	0	0	35	0			
69	Hadani Sarsan	0	0	185.4	0	185.4	0	0	0	0	0	0			
70	Moti Sarsan	15	31	205	55	150	0	55	0	0	0	0			
71	Ranani Sarsan	0	18	127	10	117	0	10	0	0	0	0			
72	Chhayan	0	0	127	0	127	0	0	0	0	0	0			
73	Savgadh	0	5	86.2	0	86.2	0	0	0	0	0	0			
74	Boidiya	8	0	150.8	0	150.8	0	0	0	0	0	0			
75	Guvaliya	0	0	99.5	0	99.5	0	0	0	0	0	0			
76	Galaliya	0	0	56.2	0	56.2	0	0	0	0	0	0			
77	Sandh Paliya	0	0	140.9	0	140.9	0	0	0	0	0	0			
78	Thambha	0	0	110.4	0	110.4	0	0	0	0	0	0			
79	Mankodiya	0	0	159	0	159	0	0	0	0	0	0			
80	Kalibel Navaghara	0	0	116.1	111.9	4.2	0	111.9	0	0	0	0			
81	Kalibel	10.1	0	214	80	134	0	80	0	0	0	0			
82	Padhariya	0	1.2	121	0	121	0	0	0	0	0	0			
83	Nani Sarsan	0	0	249.8	143	106.8	0	125.4	0	0	18	0			
84	Kanbina Moyla	0	0	60	30.6	29.4	0	20.4	0	0	10	0			
85	Godhar (West)	0	0	244.1	0	244.1	0	0	0	0	0	0			
86	Chunthana Muvada	0	0	195.4	0	195.4	0	0	0	0	0	0			
87	Manchod	0	0	299.3	0	299.3	0	0	0	0	0	0			



## Census of India 2011- Village Directory Amenities and Land use ( As in 2009 )

Number of educational amenities available. (If not available within the village, the distance range code viz; a for < 5 Kms, b for 5-10 Kms and c for 10+ kms of nearest place where facility is available is given).

Sr. No.	Name Village	Location Code No.	Total Area of The Village (In Hectares Rounded Up to One Decimal Place)	Total Population (2011 Census)	Number of Households (2011 Census)	Pre-Primary School (PP)	Primary School (P)	Middle School (M)	Secondary School (S)	Senior Secondary School (SS)	Degree College of Arts Science & Commerce (ASC)	Engineering College (EC)	Medical College (MC)	Management Institute (MI)
1	2	3	4	5	6	7	8	9	10	11	12	13	14	15
<b>CD Block-Santrampur (0160)</b>														
88	Rafai	518083	193.7	268	73	c	1		a	a	c	c	c	c
89	Bahediya	518084	51.5	169	36	c	a		a	a	c	c	c	c
90	Nasikpur	518085	182.4	876	161	b	1		1	b	b	c	c	c
91	Barela	518086	369.1	902	178	c	2		b	c	c	c	c	c
92	Moyala Pad	518087	458.6	910	182	c	2		b	b	b	c	c	c
93	Vaghan	518088	112.2	276	48	c	1		a	a	c	c	c	c
94	Dhamotna Moyla	518089	380.2	1341	240	c	1		a	a	c	c	c	c
95	Andarsing Na Muvada	518090	39	225	44	c	a		a	a	c	c	c	c
96	Gothibda	518091	827.6	2799	557	c	6		2	b	c	c	c	c
97	Kosamba	518092	260.2	1063	173	a	1		a	a	c	c	c	c
98	Benada	518093	358.6	1611	271	a	3		a	a	c	c	c	c
99	Hathipura	518094	224.4	1113	205	b	1		a	a	c	c	c	c
100	Nesh Hathipura	518095	122.4	678	131	b	1		a	a	c	c	c	c
101	Gothib	518096	1104.1	5203	905	b	8		2	2	c	c	c	c
102	Nana Ambela	518097	109.8	768	136	b	1		a	a	c	c	c	c
103	Mota Ambela	518098	132	818	135	c	1		b	b	c	c	c	c
104	Galakhedi	518099	33.9	378	73	b	1		b	b	c	c	c	c
105	Bhavanpura	518100	72.2	357	73	b	1		a	a	c	c	c	c
106	Parthampur	518101	160.8	1463	258	c	2		a	b	c	c	c	c
107	Kherva	518102	331	1457	255	b	1		a	a	c	c	c	c
108	Padedi Ador	518103	589.5	2699	450	b	4		2	b	c	c	c	c
109	Kotvat	518104	127.8	660	116	b	1		b	b	c	c	c	c
110	Khodadra	518105	228.3	1470	238	b	3		1	b	c	c	c	c
111	Falwa	518106	395.5	1773	300	c	1		c	b	c	c	c	c
112	Anjanwa	518107	963	3058	525	c	4		1	a	c	c	c	c
113	Charada	518108	354.6	910	163	c	1		a	a	c	c	c	c
114	Vaghfal	518109	287.7	551	99	c	1		a	a	c	c	c	c
115	Nan Salai	518110	729	824	150	c	1		c	c	c	c	c	c
116	Rambhemna Muvada	518111	695	1505	260	c	2		b	b	c	c	c	c

## Census of India 2011- Village Directory Amenities and Land use ( As in 2009 )

Number of educational amenities available. (If not available within the village, the distance range code viz; a for < 5 Kms, b for 5-10 Kms and c for 10+ kms of nearest place where facility is available is given).

Number of Medical Amenities available. (If not available within the village, the distance range code viz; a for < 5 Kms, b for 5-10 Kms and c for 10+ kms of nearest place where facility is available is given).

16	17	18	19	20	21	22	23	24	25	26	27	28	29	30	31	2	1
Polytechnic (Pt)	Vocational Training School /ITI	Non-Formal Training Centre (NFTC)	Special School for Disabled (SSD)	Others (Specify)	Community Health Centre (CHC)	Primary Health Centre (PHC)	Primary Health Sub Centre (PHS)	Maternity and Child Welfare Centre (MCW)	T.B. Clinic (TBC)	Hospital-Allopathic (HA)	Hospital-Alternative Medicine (HO)	Dispensary (D)	Veterinary Hospital (VH)	Mobile Health Clinic (MHC)	Family Welfare Centre (FWC)	Name Village	Sr. No.
c	c	c	c		c	a	a	a	c	c	c	a	c	c	a	Rafai	88
c	c	c	c		c	a	a	a	c	c	c	c	c	c	a	Bahediya	89
c	b	c	c		b	b	a	b	b	c	c	b	c	c	b	Nasikpur	90
c	c	c	c		b	b	1	b	b	c	c	b	c	c	b	Barela	91
c	c	c	c		c	b	a	b	c	c	c	c	c	c	b	Moyala Pad	92
c	c	c	c		c	b	a	b	c	c	c	b	c	c	b	Vaghan	93
c	c	c	c		c	a	a	a	c	c	c	a	c	c	a	Dhamotna	94
c	c	c	c		c	a	a	a	a	c	c	c	c	c	a	Moyla	95
c	c	c	c		c	b	1	b	b	c	c	c	c	c	b	Andarsing Na Muvada	96
c	a	c	c		a	a	a	a	b	a	c	a	a	a	a	Gothibda	97
c	a	c	c		a	a	1	a	b	a	c	a	a	a	a	Kosamba	98
c	b	c	c		b	a	a	a	b	b	c	b	b	b	a	Benada	99
c	b	c	c		b	a	a	a	b	b	c	b	b	b	a	Hathipura	100
c	b	c	c		b	1	2	b	1	b	c	b	b	b	b	Nesh Hathipura	101
c	b	c	c		b	a	a	a	b	b	c	a	b	b	a	Gothib	102
c	c	c	c		c	b	b	b	c	c	c	b	c	c	b	Nana Ambela	103
c	b	c	c		b	b	a	b	c	b	c	b	b	b	b	Mota Ambela	104
c	b	c	c		b	a	a	a	c	b	c	a	b	b	b	Galakhedi	105
c	c	c	c		c	a	a	a	a	c	c	a	c	c	a	Bhavanpura	106
c	b	c	c		b	a	a	a	b	b	c	b	b	b	a	Parthampur	107
c	b	c	c		b	b	a	b	b	b	c	b	b	b	b	Kherva	108
c	b	c	c		b	b	a	b	b	b	c	b	b	b	b	Padedi Ador	109
c	b	c	c		b	b	a	b	b	b	c	b	b	b	b	Kotvat	110
c	b	c	c		b	b	1	b	b	b	c	b	b	b	b	Khodadra	111
c	c	c	c		c	b	a	b	b	c	c	c	c	1	b	Falwa	112
c	c	c	b		c	b	a	b	c	c	c	b	c	c	b	Anjanwa	113
c	c	c	c		c	a	1	a	c	c	c	b	c	c	b	Charada	114
c	c	c	c		c	a	a	a	c	c	c	b	c	1	c	Vaghfal	115
c	c	c	c		c	b	a	b	b	c	c	b	c	1	b	Nan Salai	116
c	c	c	c		c	b	1	b	c	c	c	c	c	c	b	Rambhemna Muvada	116

## Census of India 2011- Village Directory Amenities and Land use ( As in 2009 )

Sr. No.	Name Village	Number of Non-Government Medical Amenities available.							Availability of drinking water - Yes / No							
		Charitable Non Govt. Hospital/Nursing Home.	Medical Practitioner With MBBS Degree	Medical Practitioner With Other Degree	Medical Practitioner With No Degree	Traditional Practitioner and Faith Healer	Medicine Shop	Others	Tap Water (Treated/Untreated)	Well Water (Covered / Uncovered well)	Hand Pump	Tube wells / Bore well	Spring	River / Canal	Tank / Pond / Lake	Others
1	2	32	33	34	35	36	37	38	39	40	41	42	43	44	45	46
88	Rafai	0	0	0	0	0	0	0	No	Yes	Yes	No	No	No	Yes	No
89	Bahediya	0	0	0	0	0	0	0	No	Yes	Yes	No	No	No	No	No
90	Nasikpur	0	0	0	0	0	0	0	No	Yes	Yes	No	No	No	Yes	No
91	Barela	0	0	0	0	0	0	0	No	Yes	Yes	No	No	No	Yes	No
92	Moyala Pad	0	0	0	0	0	0	0	No	Yes	Yes	No	No	No	No	No
93	Vaghan	0	0	0	0	0	0	0	No	Yes	Yes	No	No	No	Yes	No
94	Dhamotna	0	0	0	0	0	0	0	No	Yes	Yes	Yes	No	No	Yes	No
95	Moyla	0	0	0	0	0	0	0	No	Yes	Yes	No	No	No	No	No
96	Andarsing Na Muvada	0	0	0	0	0	0	0	No	Yes	Yes	No	No	No	No	No
97	Gothibda	0	0	0	0	0	0	0	No	Yes	Yes	No	No	No	No	No
98	Kosamba	0	0	0	0	0	0	0	No	Yes	Yes	No	No	Yes	No	No
99	Benada	0	0	0	0	0	0	0	No	Yes	Yes	No	No	No	No	No
99	Hathipura	0	0	0	0	0	0	0	No	Yes	Yes	No	No	No	No	No
100	Nesh Hathipura	0	0	0	0	0	0	0	No	Yes	Yes	No	No	No	No	No
101	Gothib	0	1	0	0	1	0	0	Yes	No	Yes	No	No	Yes	No	No
102	Nana Ambela	0	0	0	0	0	0	0	Yes	No	Yes	No	No	No	No	No
103	Mota Ambela	0	0	0	0	0	0	0	Yes	Yes	Yes	No	No	No	No	No
104	Galakhedi	0	0	0	0	0	0	0	Yes	No	Yes	No	No	No	No	No
105	Bhavanpura	0	0	0	0	0	0	0	Yes	No	Yes	No	No	No	No	No
106	Parthampur	0	0	0	0	0	0	0	Yes	Yes	Yes	No	No	No	No	No
107	Kherva	0	0	0	0	0	0	0	No	Yes	Yes	No	No	No	No	No
108	Padedi Ador	0	0	0	0	0	0	0	No	Yes	Yes	No	No	Yes	No	No
109	Kotvat	0	0	0	0	0	0	0	No	Yes	Yes	No	No	No	No	No
110	Khodadra	0	0	0	0	0	0	0	No	Yes	Yes	No	No	No	No	No
111	Falwa	0	0	0	0	0	0	0	No	Yes	Yes	No	No	No	No	No
112	Anjanwa	0	0	0	0	0	0	0	No	Yes	Yes	No	No	No	Yes	No
113	Charada	0	0	0	0	0	0	0	No	Yes	Yes	No	No	No	No	No
114	Vaghfal	0	0	0	0	0	0	0	No	Yes	Yes	No	No	No	Yes	No
115	Nan Salai	0	0	0	0	0	0	0	No	No	Yes	Yes	No	Yes	Yes	No
116	Rambhemna Muvada	0	0	0	0	0	0	0	No	Yes	Yes	No	No	No	Yes	No



## Census of India 2011- Village Directory Amenities and Land use ( As in 2009 )

Availability of toilet & others  
Yes / No

Communication and transport facilities (If amenities available code -Yes is given except for Village Pin Code, If not available within the village, the distance range code viz; a for < 5 Kms, b for 5-10 Kms and c for 10+ kms of nearest place where facility is available is given)

47	48	49	50	51	52	53	54	55	56	57	58	59	60	2	1
Community Toilet Including Bath.	Community Toilet Excluding Bath.	Rural Sanitary Mart or Sanitary Hardware Outlet Available Near The Village.	Community Bio- gas or Recycle of Waste for Productive Use.	Post Office (PO)	Sub Post Office (SPO)	Post & Telegraph Office (P&TO)	Village Pin Code	Telephones (Land Lines)	Public Call Office (PCO)	Mobile Phone Coverage	Internet Cafes/Common Service Centre (CSC)	Private Courier Facility	Bus Service (Public & Private)	Name Village	Sr. No.
No	No	No	No	c	c		389230	Yes	c	Yes	Yes	c	Yes	Rafai	88
No	No	No	No	c	c		389260	c	c	Yes	Yes	c	Yes	Bahediya	89
No	No	No	No	b	Yes		389230	b	b	Yes	Yes	b	Yes	Nasikpur	90
No	No	No	No	c	c		389230	c	c	Yes	Yes	c	Yes	Barela	91
No	No	No	No	c	c		389230	c	c	Yes	Yes	c	Yes	Moyala Pad	92
No	No	No	No	c	c		389230	c	c	Yes	Yes	c	c	Vaghan	93
No	No	No	No	c	c		389260	c	c	Yes	Yes	c	Yes	Dhamotna Moyla	94
No	No	No	No	c	c		389230	c	c	Yes	Yes	c	Yes	Andarsing Na Muvada	95
No	No	No	No	c	Yes		389230	c	c	Yes	Yes	c	Yes	Gothibda	96
No	No	No	No	a	a		389260	a	a	Yes	a	a	Yes	Kosamba	97
No	No	No	No	a	a		389260	a	a	Yes	a	a	Yes	Benada	98
No	No	No	No	b	b		389260	b	b	Yes	b	b	Yes	Hathipura	99
No	No	No	No	b	b		389260	b	b	Yes	b	b	Yes	Nesh Hathipura	100
No	No	Yes	No	b	b		389240	b	b	Yes	Yes	b	Yes	Gothib	101
No	No	No	No	b	b		389240	b	b	Yes	Yes	b	Yes	Nana Ambela	102
No	No	No	No	c	c		389240	c	c	Yes	Yes	c	Yes	Mota Ambela	103
No	No	No	No	b	b		389240	b	b	Yes	Yes	b	Yes	Galakhedi	104
No	No	No	No	b	b		389240	b	Yes	Yes	Yes	b	Yes	Bhavanpura	105
No	No	No	No	c	c		389260	c	c	Yes	Yes	c	Yes	Parthampur	106
No	No	No	No	b	b		389260	b	b	Yes	b	b	Yes	Kherva	107
No	No	No	No	b	Yes		389260	b	b	Yes	Yes	b	Yes	Padedi Ador	108
No	No	No	No	b	b		389260	Yes	b	Yes	b	b	Yes	Kotvat	109
No	No	No	No	b	b		389260	b	b	Yes	Yes	b	Yes	Khodadra	110
No	No	No	No	c	c		389230	c	c	Yes	Yes	c	Yes	Falwa	111
No	No	No	No	c	Yes		389110	c	c	Yes	Yes	c	Yes	Anjanwa	112
No	No	No	No	c	c		389230	c	c	Yes	Yes	c	Yes	Charada	113
No	No	No	No	c	c		389230	c	c	Yes	Yes	c	c	Vaghfal	114
No	No	No	No	c	c		389230	c	c	Yes	Yes	c	Yes	Nan Salai	115
No	No	No	No	c	Yes		389230	c	c	Yes	Yes	c	Yes	Rambhemna Muvada	116

## Census of India 2011- Village Directory Amenities and Land use ( As in 2009 )

Communication and transport facilities (If amenities available code -Yes is given except for Village Pin Code, If not available within the village, the distance range code viz; a for < 5 Kms, b for 5-10 Kms and c for 10+ kms of nearest place where facility is available is given)

Village connected to highways, village roads, banks & credit societies (If amenities available code -Yes is given, If not available within the village, the distance range code viz; a for < 5 Kms, b for 5-10 Kms and c for 10+ kms of nearest place where facility is available is given)

Sr. No.	Name Village	Railway Stations	Auto/Modified Autos	Taxis and Vans	Tractors	Cycle-Pulled Rickshaws (Manual & Machine Driven)	Carts Driven by Animals	Sea /River Ferry Service	Connected to National Highway (NH)	Connected to State Highway (SH)	Connected to Major District Road (MDR)	Connected to Others District Road	Pucca Roads	Kutcheha Roads	Water Bounded Macadam (WBM) Roads
1	2	61	62	63	64	65	66	67	68	69	70	71	72	73	74
88	Rafai	c	c	c	Yes		Yes	c	c	c	c	Yes	Yes	Yes	c
89	Bahediya	c	c	c	Yes		Yes	c	c	c	c	Yes	Yes	Yes	c
90	Nasikpur	c	b	b	Yes		Yes	c	c	c	Yes	Yes	Yes	Yes	c
91	Barela	c	c	c	Yes		Yes	c	c	c	Yes	Yes	Yes	c	c
92	Moyala Pad	c	c	c	Yes		Yes	c	c	c	c	Yes	Yes	Yes	c
93	Vaghan	c	c	c	Yes		Yes	c	c	c	c	Yes	c	Yes	c
94	Dhamotna Moyla	c	c	c	Yes		Yes	c	c	c	Yes	Yes	Yes	Yes	Yes
95	Andarsing Na Muvada	c	c	c	Yes		Yes	c	c	c	c	Yes	Yes	Yes	c
96	Gothibda	c	c	c	Yes		Yes	c	c	c	c	Yes	Yes	Yes	c
97	Kosamba	a	a	a	Yes		Yes	c	a	a	a	Yes	Yes	Yes	a
98	Benada	a	a	a	Yes		Yes	c	a	a	a	Yes	Yes	Yes	a
99	Hathipura	b	b	b	Yes		Yes	c	b	b	b	Yes	Yes	Yes	b
100	Nesh Hathipura	b	b	b	Yes		Yes	c	b	b	b	Yes	Yes	Yes	b
101	Gothib	b	b	b	Yes		Yes	c	b	b	b	Yes	Yes	Yes	Yes
102	Nana Ambela	b	b	b	Yes		b	c	b	b	b	Yes	Yes	Yes	b
103	Mota Ambela	c	c	c	Yes		c	c	c	c	c	Yes	Yes	Yes	Yes
104	Galakhedi	b	b	b	Yes		b	c	b	b	b	Yes	Yes	Yes	Yes
105	Bhavanpura	b	b	b	Yes		Yes	c	b	b	b	Yes	Yes	Yes	Yes
106	Parthampur	c	c	c	Yes		c	c	c	c	c	Yes	Yes	Yes	Yes
107	Kherva	b	b	b	Yes		Yes	c	b	b	b	Yes	Yes	Yes	Yes
108	Padedi Ador	b	b	b	Yes		Yes	c	b	b	b	Yes	Yes	Yes	b
109	Kotvat	b	b	b	Yes		Yes	c	b	b	b	Yes	Yes	Yes	b
110	Khodadra	b	b	b	Yes		Yes	c	b	b	b	Yes	Yes	Yes	b
111	Falwa	c	c	c	Yes		Yes	c	c	c	c	Yes	Yes	Yes	c
112	Anjanwa	c	c	c	Yes		Yes	c	c	c	c	Yes	Yes	Yes	c
113	Charada	c	c	c	Yes		Yes	c	c	c	c	Yes	Yes	Yes	c
114	Vaghfal	c	c	c	Yes		Yes	c	c	c	c	Yes	Yes	Yes	c
115	Nan Salai	c	c	c	Yes		Yes	c	c	c	c	Yes	Yes	Yes	c
116	Rambhemna Muvada	c	c	c	Yes		Yes	c	c	c	c	Yes	Yes	Yes	c

## Census of India 2011- Village Directory Amenities and Land use ( As in 2009 )

Village connected to highways, village roads, banks & credit societies (If amenities available code -Yes is given, If not available within the village, the distance range code viz; a for < 5 Kms, b for 5-10 Kms and c for 10+ kms of nearest place where facility is available is given)

Availability of miscellaneous facilities (If amenities available code - Yes is given, If not available within the village, the distance range code viz; a for < 5 Kms, b for 5-10 Kms and c for 10+ kms of nearest place where facility is available is given)

75	76	77	78	79	80	81	82	83	84	85	86	87	88	2	1
Navigable Waterway (River/Canal) (NW)	Footpaths (FP)	Commercial & Co-operative Banks	ATM	Agricultural Credit Societies	Self-Help Group (SHG)	Public Distribution System (PDS) Shop	Mandis / Regular Market	Weekly Haat	Agricultural Marketing Society	Integrated Child Development Scheme (Nutritional Centres)	Anganwadi Centre (Nutritional Centres)	Others (Nutritional Centres)	ASHA (Accredited Social Health Activist)	Name Village	Sr. No.
c	Yes	b	c	b	Yes	a	c	c	c	a	c	Yes	Yes	Rafai	88
c	Yes	a	c	a	a	a	c	c	c	a	c	Yes	Yes	Bahediya	89
c	Yes	b	b	b	Yes	Yes	b	c	b	b	Yes	Yes	Yes	Nasikpur	90
c	Yes	b	b	b	Yes	Yes	b	c	b	b	Yes	Yes	Yes	Barela	91
c	Yes	c	c	b	Yes	b	c	c	b	c	Yes	Yes	Yes	Moyala Pad	92
c	Yes	b	c	b	Yes	a	c	c	c	a	c	Yes	Yes	Vaghan	93
c	Yes	c	c	a	Yes	a	c	c	c	c	Yes	Yes	Yes	Dhamotna	94
c	Yes	a	c	c	Yes	a	c	c	c	a	c	Yes	Yes	Moyla Andarsing Na Muvada	95
c	Yes	b	c	b	Yes	Yes	c	c	c	c	Yes	Yes	Yes	Gothibda	96
c	Yes	a	a	a	Yes	a	a	a	a	a	Yes	Yes	a	Kosamba	97
c	Yes	a	a	a	Yes	a	a	a	a	a	Yes	Yes	a	Benada	98
c	Yes	a	b	a	Yes	a	b	b	b	b	Yes	Yes	a	Hathipura	99
c	Yes	a	b	a	Yes	a	b	b	b	b	Yes	Yes	a	Nesh Hathipura	100
c	Yes	Yes	b	Yes	Yes	Yes	b	b	b	b	Yes	Yes	Yes	Gothib	101
c	Yes	a	b	a	Yes	a	b	b	b	b	Yes	Yes	a	Nana Ambela	102
c	Yes	b	c	b	Yes	Yes	a	c	c	c	Yes	Yes	Yes	Mota Ambela	103
c	Yes	b	b	b	Yes	b	b	b	b	b	Yes	Yes	Yes	Galakhedi	104
c	Yes	a	b	a	Yes	a	b	b	b	b	Yes	Yes	Yes	Bhavanpura	105
c	Yes	a	c	a	Yes	Yes	c	c	c	c	Yes	Yes	Yes	Parthampur	106
c	Yes	a	b	a	Yes	a	b	b	b	b	Yes	Yes	a	Kherva	107
c	Yes	b	b	b	Yes	Yes	b	b	b	b	Yes	Yes	Yes	Padedi Ador	108
c	Yes	b	b	b	Yes	a	b	b	b	b	Yes	Yes	b	Kotvat	109
c	Yes	b	b	b	Yes	a	b	b	b	b	Yes	Yes	Yes	Khodadra	110
c	Yes	b	c	b	Yes	Yes	c	c	c	c	Yes	Yes	Yes	Falwa	111
c	Yes	b	c	b	Yes	Yes	c	c	c	c	Yes	Yes	Yes	Anjanwa	112
c	Yes	b	c	c	Yes	a	c	c	b	c	Yes	Yes	Yes	Charada	113
c	Yes	c	c	b	Yes	a	c	c	b	c	Yes	Yes	Yes	Vaghfal	114
c	Yes	c	c	b	Yes	a	c	c	c	c	Yes	Yes	Yes	Nan Salai	115
c	Yes	c	c	b	Yes	Yes	c	c	c	c	Yes	Yes	Yes	Rambhemna Muvada	116

### Census of India 2011- Village Directory Amenities and Land use ( As in 2009 )

Availability of miscellaneous facilities (If amenities available code -  
Yes is given, If not available within the village, the distance range code  
viz; a for < 5 Kms, b for 5-10 Kms and c for 10+ kms of nearest place  
where facility is available is given)

Availability of electricity  
(Yes/No)

Sr. No.	Name Village	Community Centre With/ Without TV	Sports Field	Sports Club / Recreation Centre	Cinema / Video Hall	Public Library	Public Reading Room	Newspaper Supply	Assembly Polling Station	Birth & Death Registration Office	Power Supply for Domestic Use (ED)	Power Supply for Agricultural Use (EAG)	Power Supply for Commercial Use (EC)	Power Supply for All Uses (EA)
1	2	89	90	91	92	93	94	95	96	97	98	99	100	101
88	Rafai	b	c	c	c	c	c	Yes	a	a	Yes	Yes	Yes	Yes
89	Bahediya	Yes	c	c	c	c	c	Yes	a	a	Yes	Yes	Yes	Yes
90	Nasikpur	b	b	b	b	b	b	Yes	Yes	a	Yes	Yes	Yes	Yes
91	Barela	b	b	b	b	b	b	Yes	Yes	Yes	Yes	Yes	Yes	Yes
92	Moyala Pad	Yes	c	c	c	c	c	Yes	Yes	a	Yes	Yes	Yes	Yes
93	Vaghan	b	c	c	c	c	c	Yes	a	a	Yes	Yes	Yes	Yes
94	Dhamotna Moyla	Yes	c	c	c	c	c	Yes	Yes	Yes	Yes	Yes	Yes	Yes
95	Andarsing Na Muvada	Yes	c	c	c	c	c	Yes	a	a	Yes	Yes	Yes	Yes
96	Gothibda	Yes	c	c	c	c	c	Yes	Yes	Yes	Yes	Yes	Yes	Yes
97	Kosamba	a	a	a	a	a	a	Yes	Yes	a	Yes	Yes	Yes	Yes
98	Benada	Yes	a	a	a	a	a	Yes	Yes	a	Yes	Yes	Yes	Yes
99	Hathipura	Yes	b	b	b	b	b	Yes	Yes	a	Yes	Yes	Yes	Yes
100	Nesh Hathipura	b	b	b	b	b	b	Yes	Yes	a	Yes	Yes	Yes	Yes
101	Gothib	Yes	Yes	b	b	b	b	Yes	Yes	Yes	Yes	Yes	Yes	Yes
102	Nana Ambela	b	b	b	b	b	b	Yes	Yes	a	Yes	Yes	Yes	Yes
103	Mota Ambela	c	c	c	c	c	c	Yes	Yes	a	Yes	Yes	Yes	Yes
104	Galakhedi	b	b	b	b	b	b	Yes	a	a	Yes	Yes	Yes	Yes
105	Bhavanpura	b	b	b	b	b	b	Yes	a	Yes	Yes	Yes	Yes	Yes
106	Parthampur	Yes	c	c	c	c	c	Yes	Yes	a	Yes	Yes	Yes	Yes
107	Kherva	Yes	b	b	b	b	b	Yes	Yes	a	Yes	Yes	Yes	Yes
108	Padedi Ador	Yes	b	b	b	b	b	Yes	Yes	Yes	Yes	Yes	Yes	Yes
109	Kotvat	b	b	b	b	b	b	Yes	Yes	Yes	Yes	Yes	Yes	Yes
110	Khodadra	Yes	b	b	b	b	b	b	Yes	Yes	Yes	Yes	Yes	Yes
111	Falwa	Yes	c	c	c	c	c	Yes	Yes	Yes	Yes	Yes	Yes	Yes
112	Anjanwa	Yes	c	c	c	c	c	Yes	Yes	Yes	Yes	Yes	Yes	Yes
113	Charada	a	c	c	c	c	c	Yes	Yes	a	Yes	Yes	Yes	Yes
114	Vaghfal	a	c	c	c	c	c	Yes	a	b	Yes	Yes	Yes	Yes
115	Nan Salai	Yes	c	c	c	c	c	Yes	Yes	a	Yes	Yes	Yes	Yes
116	Rambhemna Muvada	Yes	c	c	c	c	c	Yes	Yes	Yes	Yes	Yes	Yes	Yes

## Census of India 2011- Village Directory Amenities and Land use ( As in 2009 )

Land Use									
Nearest Town		Area under different types of land use ( in hectares rounded up to one decimal place)							
Name	Distance Range Code i.e. a for < 5 Kms, b for 5-10 Kms & c for 10+ kms.	Forests	Area Under Non-Agricultural Uses	Barren and Un-Cultivable Land	Permanent Pastures and Other Grazing Lands	Land Under Miscellaneous Tree Crops etc.	Culturable Waste Land	Name Village	Sr. No.
102	103	104	105	106	107	108	109	2	1
LUNAWADA	c	0	3.3	53.5	0	0	0	Rafai	88
SANTRAMPUR	c	0	1.1	0	0	0	11.1	Bahediya	89
LUNAWADA	b	0	0.7	0	42.5	0.3	0	Nasikpur	90
LUNAWADA	c	115.7	0	0	9.5	0	16.5	Barela	91
SANTRAMPUR	c	0	20	346.1	0	30.7	0	Moyala Pad	92
LUNAWADA	c	65.3	0.7	14.7	1.4	0	0	Vaghan	93
SANTRAMPUR	c	66.5	12	0	20.4	0	77.6	Dhamotna Moyla	94
SANTRAMPUR	c	0	0	4.5	0	0	0	Andarsing Na Muvada	95
SANTRAMPUR	c	0	3.8	377.2	14.5	0	0	Gothibda	96
SANTRAMPUR	a	0	1.7	129.8	0	0	0	Kosamba	97
SANTRAMPUR	a	290	0	0	0	0	0	Benada	98
SANTRAMPUR	b	14.8	18.5	0	27.7	0	0	Hathipura	99
SANTRAMPUR	b	0	0	17	58.3	0	0	Nesh Hathipura	100
SANTRAMPUR	b	0	4.5	70.2	309.3	0	0	Gothib	101
SANTRAMPUR	b	0	18	0	0	0	0	Nana Ambela	102
SANTRAMPUR	c	0	6.8	3.5	0	0	0	Mota Ambela	103
SANTRAMPUR	b	0	0	0.7	0	0	1.6	Galakhedi	104
SANTRAMPUR	b	0	0	9.2	0	0	0	Bhavanpura	105
SANTRAMPUR	c	0	4	0	4	1	13.8	Parthampur	106
SANTRAMPUR	b	4.5	7	0	15.1	0	0	Kherva	107
SANTRAMPUR	b	264.5	10	0	0	0	0	Padedi Ador	108
SANTRAMPUR	b	0	8.5	57.1	0	0	0	Kotvat	109
SANTRAMPUR	b	55	0.3	58.7	0	0	0	Khodadra	110
SANTRAMPUR	c	0	0	235.6	0.8	0	0	Falwa	111
SANTRAMPUR	c	393.4	48.7	0	0	0	15.1	Anjanwa	112
SANTRAMPUR	c	247.8	7	0	0	0	1.7	Charada	113
SANTRAMPUR	c	208.7	3.6	0	0	0	6	Vaghfal	114
SANTRAMPUR	c	410	28.3	170.4	0	0	0	Nan Salai	115
SANTRAMPUR	c	0	1	489.3	10	0	0	Rambhemna Muvada	116

**Census of India 2011- Village Directory  
Amenities and Land use ( As in 2009 )**

Sr. No.	Name Village	Land Use										Name of three most important commodities manufactured		
		Area under different types of land use (in hectares rounded up to one decimal place)					Area irrigated by source (in hectare).							
		Fallow Lands Other Than Current Fallows	Current Fallows	Net Area Sown	Total Irrigated Land Area	Total Un-irrigated Land Area	Canals (C)	Wells/Tube-Wells (W/TW)	Tanks/Lakes (T/L)	Water Falls (WF)	Others (O)	First	Second	Third
1	2	110	111	112	113	114	115	116	117	118	119	120	121	122
88	Rafai	0	0	136.9	0	136.9	0	0	0	0	0			
89	Bahediya	0	0	39.3	0	39.3	0	0	0	0	0			
90	Nasikpur	2.8	0	136.1	0	136.1	0	0	0	0	0			
91	Barela	0	0	227.5	0	227.5	0	0	0	0	0			
92	Moyala Pad	0	0	61.8	20	41.8	0	20	0	0	0			
93	Vaghan	0	0	30.1	0	30.1	0	0	0	0	0			
94	Dhamotna Moyla	0	0	203.7	70.4	133.3	0	45.2	0	0	25			
95	Andarsing Na Muvada	0	0	34.5	0	34.5	0	0	0	0	0			
96	Gothibda	0	0	432.1	0	432.1	0	0	0	0	0			
97	Kosamba	0	0	128.8	0	128.8	0	0	0	0	0			
98	Benada	0	0	68.6	59.2	9.4	0	59.2	0	0	0			
99	Hathipura	0	0	163.4	0	163.4	0	0	0	0	0			
100	Nesh Hathipura	0	0	47.1	32	15.1	0	32	0	0	0			
101	Gothib	0	0	720	200	520	0	200	0	0	0			
102	Nana Ambela	0	0	91.8	0	91.8	0	0	0	0	0			
103	Mota Ambela	0	0	121.8	0	121.8	0	0	0	0	0			
104	Galakhedi	0	0	31.6	0	31.6	0	0	0	0	0			
105	Bhavanpura	0	0	63	0	63	0	0	0	0	0			
106	Parthampur	3	0	135	0	135	0	0	0	0	0			
107	Kherva	0	0	304.4	0	304.4	0	0	0	0	0			
108	Padedi Ador	0	0	315	35	280	0	35	0	0	0			
109	Kotvat	0	0	62.1	0	62.1	0	0	0	0	0			
110	Khodadra	0	0	114.3	0	114.3	0	0	0	0	0			
111	Falwa	0	0	159.1	0	159.1	0	0	0	0	0			
112	Anjanwa	0	0	505.8	0	505.8	0	0	0	0	0			
113	Charada	0	0	98	0	98	0	0	0	0	0			
114	Vaghfal	0	0	69.3	0	69.3	0	0	0	0	0			
115	Nan Salai	0	28.3	92.1	0	92.1	0	0	0	0	0			
116	Rambhemna Muvada	0	0	194.8	94	100.8	0	94	0	0	0			



## Census of India 2011- Village Directory Amenities and Land use ( As in 2009 )

Number of educational amenities available. (If not available within the village, the distance range code viz; a for < 5 Kms, b for 5-10 Kms and c for 10+ kms of nearest place where facility is available is given).

Sr. No.	Name Village	Location Code No.	Total Area of The Village (In Hectares Rounded Up to One Decimal Place)	Total Population (2011 Census)	Number of Households (2011 Census)	Pre-Primary School (PP)	Primary School (P)	Middle School (M)	Secondary School (S)	Senior Secondary School (SS)	Degree College of Arts Science & Commerce (ASC)	Engineering College (EC)	Medical College (MC)	Management Institute (MI)
1	2	3	4	5	6	7	8	9	10	11	12	13	14	15
<b>CD Block-Santrampur (0160)</b>														
117	Panchmuva	518112	432.3	1477	267	c	4	c	c	c	c	c	c	c
118	Vankdi	518113	714.2	3887	672	c	2	2	2	c	c	c	c	c
119	Vandariya (West)	518114	252.9	465	81	c	1	c	b	c	c	c	c	c
120	Kenpur	518115	348.5	2166	340	c	1	1	c	c	c	c	c	c
121	Singalgadh	518116	216.7	1394	241	c	1	2	c	c	c	c	c	c
122	Valakhedi	518117	97.1	615	110	b	1	a	a	c	c	c	c	c
123	Rayaniya	518118	182.9	953	172	b	1	a	a	c	c	c	c	c
124	Ratanpur (Gothib)	518119	61.5	244	57	c	1	a	a	c	c	c	c	c
125	Kaliya Amba	518120	63.9	370	59	c	1	2	1	c	c	c	c	c
126	Bhotva (East)	518121	72.8	617	102	c	1	b	b	c	c	c	c	c
127	Kaduchi	518122	44.8	601	109	c	1	a	a	c	c	c	c	c
128	Janvad	518123	371	2265	372	c	2	1	1	c	c	c	c	c
129	Ranela	518124	116.9	693	120	c	1	a	a	c	c	c	c	c
130	Sanbar	518125	461.2	2831	455	b	2	b	b	c	c	c	c	c
131	Umber	518126	652	4819	851	c	5	3	1	c	c	c	c	c
132	Shir	518127	488.1	2675	503	b	2	1	b	c	c	c	c	c
133	Motirel (West)	518128	388.1	2401	470	c	3	c	c	c	c	c	c	c
134	Vena	518129	1243	2960	521	c	2	2	c	c	c	c	c	c
135	Ora	518130	258.9	1319	218	c	2	a	b	c	c	c	c	c
136	Jotangiya	518131	125	395	78	c	1	a	c	c	c	c	c	c
137	Ambaliyat	518132	512.4	1185	189	c	2	2	c	c	c	c	c	c
138	Satkunda	518133	925.7	1541	290	c	2	a	c	c	c	c	c	c
139	Sarasva (West)	518134	669	4831	805	c	6	2	c	c	c	c	c	c
140	Nanirel (West)	518135	464	3202	563	c	2	1	1	c	c	c	c	c
141	Doli	518136	1009.8	6324	1018	c	7	1	b	c	c	c	c	c
142	Gadiya	518137	544.2	3899	661	c	4	2	3	c	c	c	c	c
143	Babri	518138	296.2	2211	374	c	1	a	a	c	c	c	c	c
144	Sukatimba	518139	155.7	973	168	c	1	a	a	c	c	c	c	c
145	Moralnaka	518140	74.6	344	63	c	1	a	a	c	c	c	c	c



## Census of India 2011- Village Directory Amenities and Land use ( As in 2009 )

Number of educational amenities available. (If not available within the village, the distance range code viz; a for < 5 Kms, b for 5-10 Kms and c for 10+ kms of nearest place where facility is available is given).

Number of Medical Amenities available. (If not available within the village, the distance range code viz; a for < 5 Kms, b for 5-10 Kms and c for 10+ kms of nearest place where facility is available is given).

16	17	18	19	20	21	22	23	24	25	26	27	28	29	30	31	2	1
Polytechnic (Pt)	Vocational Training School /ITI	Non-Formal Training Centre (NFTC)	Special School for Disabled (SSD)	Others (Specify)	Community Health Centre (CHC)	Primary Health Centre (PHC)	Primary Health Sub Centre (PHS)	Maternity and Child Welfare Centre (MCW)	T.B. Clinic (TBC)	Hospital-Allopathic (HA)	Hospital-Alternative Medicine (HO)	Dispensary (D)	Veterinary Hospital (VH)	Mobile Health Clinic (MHC)	Family Welfare Centre (FWC)	Name Village	Sr. No.
c	c	c	c		c	b	a	b	c	c	c	c	c	c	b	Panchmuva	117
c	c	c	c		c	l	l	c	c	c	c	b	c	c	c	Vankdi	118
c	c	c	c		c	b	b	c	b	c	c	c	c	c	b	Vandariya (West)	119
c	c	c	c		c	b	l	b	b	c	c	c	c	c	b	Kenpur	120
c	c	c	c		c	b	a	b	b	c	c	c	c	c	b	Singalgadh	121
c	b	c	c		b	a	l	a	a	b	c	a	b	b	a	Valakhedi	122
c	b	c	c		b	a	a	a	a	b	c	a	b	l	a	Rayaniya	123
c	c	c	c		b	a	a	a	a	c	c	a	c	c	a	Ratanpur (Gothib)	124
c	c	c	c		b	b	a	b	c	c	c	b	c	c	b	Kaliya Amba	125
c	c	c	c		c	b	a	b	c	c	c	b	c	c	b	Bhotva (East)	126
c	c	c	c		c	a	a	a	c	c	c	b	c	c	b	Kaduchi	127
c	c	c	c		c	a	l	a	a	c	c	a	c	c	a	Janvad	128
c	c	c	c		c	a	a	a	a	c	c	a	c	a	a	Ranela	129
c	b	c	c		b	b	l	b	b	b	c	b	b	l	b	Sanbar	130
c	l	c	c		c	b	l	b	c	c	c	c	c	c	c	Umber	131
c	b	c	c		b	b	l	b	b	b	c	b	b	b	b	Shir	132
c	c	c	c		c	b	l	b	b	c	c	c	c	c	b	Motirel (West)	133
c	c	c	c		c	b	b	b	c	c	c	c	c	c	b	Vena	134
c	c	c	c		c	b	a	b	c	c	c	b	c	c	b	Ora	135
c	c	c	c		c	c	a	c	c	c	c	c	c	l	c	Jotangiya	136
c	c	c	c		c	c	l	c	c	c	c	c	c	l	c	Ambaliyat	137
c	c	c	c		c	c	a	c	c	c	c	c	c	l	c	Satkunda	138
c	c	c	c		b	c	l	b	b	c	c	c	c	c	b	Sarasva (West)	139
c	c	c	c		c	b	a	b	b	c	c	c	c	l	b	Nanirel (West)	140
c	c	c	c		b	l	l	b	c	c	c	c	c	c	b	Doli	141
c	c	c	c		c	c	l	a	c	c	c	c	c	c	c	Gadiya	142
c	c	c	c		c	a	a	a	a	c	c	c	c	l	a	Babri	143
c	c	c	c		c	a	a	a	a	c	c	a	c	c	a	Sukatimba	144
c	c	c	c		c	b	a	b	c	c	c	b	c	c	a	Moralnaka	145

## Census of India 2011- Village Directory Amenities and Land use ( As in 2009 )

Sr. No.	Name Village	Number of Non-Government Medical Amenities available.							Availability of drinking water - Yes / No							
		Charitable Non Govt. Hospital/Nursing Home.	Medical Practitioner With MBBS Degree	Medical Practitioner With Other Degree	Medical Practitioner With No Degree	Traditional Practitioner and Faith Healer	Medicine Shop	Others	Tap Water (Treated/Untreated)	Well Water (Covered / Uncovered well)	Hand Pump	Tube wells / Bore well	Spring	River / Canal	Tank / Pond / Lake	Others
1	2	32	33	34	35	36	37	38	39	40	41	42	43	44	45	46
117	Panchmuva	0	0	0	0	0	0	0	No	Yes	Yes	No	No	No	No	No
118	Vankdi	0	0	0	0	0	0	0	No	Yes	Yes	No	No	No	No	No
119	Vandariya (West)	0	0	0	0	0	0	0	No	Yes	Yes	No	No	No	No	No
120	Kenpur	0	0	0	0	0	0	0	No	Yes	Yes	No	No	No	No	No
121	Singalgadh	0	0	0	0	0	0	0	No	Yes	Yes	No	No	No	Yes	No
122	Valakhedi	0	0	0	0	0	0	0	No	Yes	Yes	No	No	No	No	No
123	Rayaniya	0	0	0	0	0	0	0	Yes	Yes	Yes	No	No	Yes	No	No
124	Ratanpur (Gothib)	0	0	0	0	0	0	0	Yes	Yes	Yes	No	No	Yes	No	No
125	Kaliya Amba	0	0	0	0	0	0	0	Yes	Yes	Yes	No	No	Yes	No	No
126	Bhotva (East)	0	0	0	0	0	0	0	Yes	No	Yes	No	No	No	No	No
127	Kaduchi	0	0	0	0	0	0	0	Yes	No	Yes	No	No	Yes	No	No
128	Janvad	0	0	0	0	0	0	0	Yes	Yes	Yes	No	No	No	No	No
129	Ranela	0	0	0	0	0	0	0	No	Yes	Yes	No	No	No	Yes	No
130	Sanbar	0	0	0	0	0	0	0	No	Yes	Yes	Yes	No	Yes	Yes	No
131	Umber	0	0	0	0	0	0	0	No	Yes	Yes	No	No	Yes	Yes	No
132	Shir	0	0	0	0	0	0	0	No	Yes	Yes	No	No	No	No	No
133	Motirel (West)	0	0	0	0	0	0	0	No	Yes	Yes	No	No	No	Yes	No
134	Vena	0	0	0	0	0	0	0	No	Yes	Yes	No	No	No	No	No
135	Ora	0	0	0	0	0	0	0	No	Yes	Yes	No	No	No	No	No
136	Jotangiya	0	0	0	0	0	0	0	No	Yes	Yes	No	No	Yes	Yes	No
137	Ambaliyat	0	0	0	0	0	0	0	No	Yes	Yes	No	No	Yes	Yes	No
138	Satkunda	0	0	0	0	0	0	0	No	Yes	Yes	No	No	No	Yes	No
139	Sarasva (West)	0	0	0	0	0	0	0	No	No	Yes	Yes	No	No	Yes	No
140	Nanirel (West)	0	0	0	0	0	0	0	No	Yes	Yes	No	No	Yes	Yes	No
141	Doli	0	0	0	0	0	0	0	No	Yes	Yes	No	No	No	No	No
142	Gadiya	0	0	0	0	0	0	0	No	Yes	Yes	Yes	No	Yes	Yes	No
143	Babri	0	0	0	0	0	0	0	No	Yes	Yes	No	No	No	Yes	No
144	Sukatimba	0	0	0	0	0	0	0	No	Yes	Yes	No	No	No	No	No
145	Moralnaka	0	0	0	0	0	0	0	No	Yes	Yes	No	No	No	Yes	No

## Census of India 2011- Village Directory Amenities and Land use ( As in 2009 )

Availability of toilet & others Yes / No

Communication and transport facilities (If amenities available code -Yes is given except for Village Pin Code, If not available within the village, the distance range code viz; a for < 5 Kms, b for 5-10 Kms and c for 10+ kms of nearest place where facility is available is given)

47	48	49	50	51	52	53	54	55	56	57	58	59	60	2	1
Community Toilet Including Bath.	Community Toilet Excluding Bath.	Rural Sanitary Mart or Sanitary Hardware Outlet Available Near The Village.	Community Bio- gas or Recycle of Waste for Productive Use.	Post Office (PO)	Sub Post Office (SPO)	Post & Telegraph Office (P&TO)	Village Pin Code	Telephones (Land Lines)	Public Call Office (PCO)	Mobile Phone Coverage	Internet Cafes/Common Service Centre (CSC)	Private Courier Facility	Bus Service (Public & Private)	Name Village	Sr. No.
No	No	No	No	c	c		389230	c	c	Yes	Yes	c	Yes	Panchmuva	117
No	No	No	No	Yes	c		389110	c	c	Yes	Yes	c	Yes	Vankdi	118
No	No	No	No	c	c		389110	c	c	Yes	Yes	c	Yes	Vandariya (West)	119
No	No	No	No	c	Yes		389110	c	c	Yes	Yes	c	Yes	Kenpur	120
No	No	No	No	c	c		389210	c	c	Yes	Yes	c	Yes	Singalgadh	121
No	No	No	No	b	b		389260	b	b	Yes	Yes	b	Yes	Valakhedi	122
No	No	No	No	b	b		389260	b	b	Yes	Yes	b	Yes	Rayaniya	123
No	No	No	No	c	c		389260	c	c	Yes	Yes	c	Yes	Ratanpur (Gothib)	124
No	No	Yes	No	c	c		389260	c	c	Yes	Yes	c	c	Kaliya Amba	125
No	No	Yes	No	c	c		389260	c	c	Yes	Yes	c	Yes	Bhotva (East)	126
No	No	No	No	c	c		389260	c	c	Yes	Yes	c	Yes	Kaduchi	127
No	No	No	No	c	Yes		389260	c	c	Yes	Yes	c	Yes	Janvad	128
No	No	No	No	c	c		389260	c	c	Yes	Yes	c	Yes	Ranela	129
No	No	No	No	b	b		389110	b	b	Yes	Yes	b	Yes	Sanbar	130
No	No	No	No	c	Yes		389110	c	c	Yes	Yes	c	Yes	Umber	131
No	No	No	No	b	b		389110	b	b	Yes	Yes	b	Yes	Shir	132
No	No	No	No	c	Yes		389110	c	c	Yes	Yes	c	Yes	Motirel (West)	133
No	No	No	No	c	c		389110	c	c	Yes	Yes	c	Yes	Vena	134
No	No	No	No	c	c		389230	c	c	Yes	Yes	c	Yes	Ora	135
No	No	No	No	c	c		389230	c	c	Yes	Yes	c	Yes	Jotangiya	136
No	No	No	No	c	c		389230	c	c	Yes	Yes	c	Yes	Ambaliyat	137
No	No	No	No	c	c		389260	c	c	Yes	Yes	c	Yes	Satkunda	138
No	No	No	No	c	Yes		389110	c	c	Yes	Yes	c	Yes	Sarasva (West)	139
No	No	No	No	c	c		389110	c	c	Yes	Yes	c	Yes	Nanirel (West)	140
No	No	No	No	c	Yes		389110	c	c	Yes	Yes	c	Yes	Doli	141
No	No	No	No	c	Yes		389110	c	c	Yes	Yes	c	Yes	Gadiya	142
No	No	No	No	c	c		389260	c	c	Yes	Yes	c	Yes	Babri	143
No	No	No	No	c	c		389260	c	c	Yes	Yes	c	Yes	Sukatimba	144
No	No	No	No	c	c		389190	c	c	Yes	Yes	c	Yes	Moralnaka	145

## Census of India 2011- Village Directory Amenities and Land use ( As in 2009 )

Communication and transport facilities (If amenities available code -Yes is given except for Village Pin Code, If not available within the village, the distance range code viz; a for < 5 Kms, b for 5-10 Kms and c for 10+ kms of nearest place where facility is available is given)

Village connected to highways, village roads, banks & credit societies (If amenities available code -Yes is given, If not available within the village, the distance range code viz; a for < 5 Kms, b for 5-10 Kms and c for 10+ kms of nearest place where facility is available is given)

Sr. No.	Name Village	Railway Stations	Auto/Modified Autos	Taxis and Vans	Tractors	Cycle-Pulled Rickshaws (Manual & Machine Driven)	Carts Driven by Animals	Sea /River Ferry Service	Connected to National Highway (NH)	Connected to State Highway (SH)	Connected to Major District Road (MDR)	Connected to Others District Road	Pucca Roads	Kutchcha Roads	Water Bounded Macadam (WBM) Roads
1	2	61	62	63	64	65	66	67	68	69	70	71	72	73	74
117	Panchmuva	c	c	c	Yes		Yes	c	c	c	c	Yes	Yes	Yes	c
118	Vankdi	c	c	c	Yes		Yes	c	c	c	c	Yes	Yes	Yes	c
119	Vandariya (West)	c	c	c	Yes		Yes	c	c	c	c	Yes	Yes	Yes	c
120	Kenpur	c	c	c	Yes		Yes	c	c	c	c	Yes	Yes	Yes	c
121	Singalgadh	c	c	c	Yes		Yes	c	c	c	c	Yes	Yes	Yes	c
122	Valakhedi	b	b	b	Yes		Yes	c	b	b	b	Yes	Yes	Yes	b
123	Rayaniya	b	b	b	Yes		Yes	c	b	b	b	Yes	Yes	Yes	Yes
124	Ratanpur (Gothib)	c	c	c	Yes		Yes	c	c	c	c	Yes	Yes	Yes	Yes
125	Kaliya Amba	c	c	c	Yes		Yes	c	c	c	c	Yes	Yes	Yes	Yes
126	Bhotva (East)	c	c	c	Yes		c	c	c	c	c	Yes	Yes	Yes	Yes
127	Kaduchi	c	c	c	Yes		Yes	c	c	c	c	Yes	Yes	Yes	Yes
128	Janvad	c	c	c	Yes		Yes	c	c	c	c	Yes	Yes	Yes	Yes
129	Ranela	c	c	c	Yes		Yes	c	c	c	c	Yes	Yes	Yes	c
130	Sanbar	b	b	b	Yes		Yes	c	b	b	b	Yes	Yes	Yes	b
131	Umber	c	c	c	Yes		Yes	c	c	c	Yes	c	Yes	Yes	c
132	Shir	b	b	b	Yes		b	c	b	b	b	Yes	Yes	Yes	b
133	Motirel (West)	c	c	c	Yes		c	c	c	c	c	Yes	Yes	Yes	c
134	Vena	c	c	c	Yes		Yes	c	c	c	c	Yes	Yes	Yes	c
135	Ora	c	c	c	Yes		Yes	c	c	c	c	Yes	Yes	Yes	Yes
136	Jotangiya	c	c	c	Yes		Yes	c	c	c	c	Yes	Yes	Yes	c
137	Ambaliyat	c	c	c	Yes		Yes	c	c	c	c	Yes	Yes	Yes	Yes
138	Satkunda	c	c	c	Yes		Yes	c	c	c	c	Yes	Yes	Yes	c
139	Sarasva (West)	c	c	c	Yes		Yes	c	c	c	c	Yes	Yes	Yes	c
140	Nanirel (West)	c	c	c	Yes		c	c	c	c	c	Yes	Yes	Yes	Yes
141	Doli	c	c	c	Yes		Yes	c	c	c	c	Yes	Yes	Yes	c
142	Gadiya	c	c	c	c		Yes	c	c	c	c	Yes	Yes	Yes	Yes
143	Babri	c	c	c	Yes		Yes	c	c	c	c	Yes	Yes	Yes	Yes
144	Sukatimba	c	c	c	Yes		Yes	c	c	c	c	Yes	Yes	Yes	c
145	Moralnaka	c	c	c	Yes		Yes	c	c	c	c	Yes	Yes	Yes	c

## Census of India 2011- Village Directory Amenities and Land use ( As in 2009 )

Village connected to highways, village roads, banks & credit societies (If amenities available code -Yes is given, If not available within the village , the distance range code viz; a for < 5 Kms, b for 5-10 Kms and c for 10+ kms of nearest place where facility is available is given)

Availability of miscellaneous facilities (If amenities available code - Yes is given, If not available within the village, the distance range code viz; a for < 5 Kms, b for 5-10 Kms and c for 10+ kms of nearest place where facility is available is given)

75	76	77	78	79	80	81	82	83	84	85	86	87	88	2	1
Navigable Waterway (River/Canal) (NW)	Footpaths (FP)	Commercial & Co-operative Banks	ATM	Agricultural Credit Societies	Self-Help Group (SHG)	Public Distribution System (PDS) Shop	Mandis / Regular Market	Weekly Haat	Agricultural Marketing Society	Integrated Child Development Scheme (Nutritional Centres)	Anganwadi Centre (Nutritional Centres)	Others (Nutritional Centres)	ASHA (Accredited Social Health Activist)	Name Village	Sr. No.
c	Yes	c	c	b	Yes	Yes	c	c	c	c	Yes	Yes	Yes	Panchmuva	117
c	Yes	c	c	b	Yes	Yes	c	c	c	c	Yes	Yes	Yes	Vankdi	118
c	Yes	c	c	b	Yes	b	c	c	c	c	Yes	Yes	Yes	Vandariya (West)	119
c	Yes	c	c	a	Yes	Yes	c	c	c	c	Yes	Yes	Yes	Kenpur	120
c	Yes	c	c	a	Yes	Yes	c	c	c	c	Yes	Yes	Yes	Singalgadh	121
c	Yes	a	b	b	Yes	a	b	b	b	b	Yes	Yes	Yes	Valakhedi	122
c	Yes	a	b	a	Yes	Yes	b	b	b	b	Yes	Yes	Yes	Rayaniya	123
c	Yes	a	c	a	Yes	a	c	c	c	c	Yes	Yes	Yes	Ratanpur (Gothib)	124
c	Yes	c	c	c	Yes	Yes	c	c	c	c	Yes	Yes	Yes	Kaliya Amba	125
c	Yes	b	c	b	Yes	a	c	c	c	c	Yes	Yes	Yes	Bhotva (East)	126
c	Yes	a	c	a	Yes	Yes	c	c	c	c	Yes	Yes	Yes	Kaduchi	127
c	Yes	a	c	a	Yes	Yes	c	c	c	c	Yes	Yes	Yes	Janvad	128
c	Yes	c	c	c	Yes	a	c	c	c	c	Yes	Yes	Yes	Ranela	129
c	Yes	b	b	b	Yes	Yes	b	b	b	b	Yes	Yes	Yes	Sanbar	130
c	Yes	a	c	a	Yes	Yes	c	c	c	c	Yes	Yes	Yes	Umber	131
c	Yes	b	b	b	Yes	Yes	b	b	b	b	Yes	Yes	Yes	Shir	132
c	Yes	c	c	c	c	a	c	c	c	c	Yes	Yes	c	Motirel (West)	133
c	Yes	c	c	b	Yes	Yes	c	c	c	c	Yes	Yes	Yes	Vena	134
c	Yes	c	c	c	Yes	a	c	c	c	c	Yes	Yes	Yes	Ora	135
c	Yes	c	c	a	Yes	a	c	c	c	c	Yes	Yes	a	Jotangiya	136
c	Yes	c	c	c	Yes	Yes	c	c	c	c	Yes	Yes	Yes	Ambaliyat	137
c	Yes	c	c	c	Yes	Yes	c	c	c	c	Yes	Yes	Yes	Satkunda	138
c	Yes	c	c	b	Yes	Yes	c	b	c	c	Yes	Yes	Yes	Sarasva (West)	139
c	Yes	c	c	c	Yes	Yes	c	c	c	c	Yes	Yes	Yes	Nanirel (West)	140
c	Yes	b	c	Yes	Yes	Yes	c	b	c	c	Yes	Yes	Yes	Doli	141
c	Yes	c	c	b	Yes	Yes	c	c	c	c	Yes	Yes	Yes	Gadiya	142
c	Yes	a	c	c	Yes	Yes	c	c	c	c	Yes	Yes	Yes	Babri	143
c	Yes	a	c	a	Yes	Yes	c	c	c	c	Yes	Yes	Yes	Sukatimba	144
c	Yes	a	c	a	Yes	a	c	c	c	c	Yes	Yes	b	Moralnaka	145

### Census of India 2011- Village Directory Amenities and Land use ( As in 2009 )

Availability of miscellaneous facilities (If amenities available code -  
Yes is given, If not available within the village, the distance range  
code viz; a for < 5 Kms, b for 5-10 Kms and c for 10+ kms of nearest  
place where facility is available is given)

Availability of electricity  
(Yes/No)

Sr. No.	Name Village	Community Centre With/ Without TV	Sports Field	Sports Club / Recreation Centre	Cinema / Video Hall	Public Library	Public Reading Room	Newspaper Supply	Assembly Polling Station	Birth & Death Registration Office	Power Supply for Domestic Use (ED)	Power Supply for Agricultural Use (EAG)	Power Supply for Commercial Use (EC)	Power Supply for All Uses (EA)
1	2	89	90	91	92	93	94	95	96	97	98	99	100	101
117	Panchmuva	Yes	c	c	c	c	c	Yes	Yes	Yes	Yes	Yes	Yes	Yes
118	Vankdi	b	c	c	c	c	c	Yes	Yes	Yes	Yes	Yes	Yes	Yes
119	Vandariya (West)	Yes	c	c	c	c	c	b	a	a	Yes	Yes	Yes	Yes
120	Kenpur	Yes	c	c	c	c	c	b	Yes	Yes	Yes	Yes	Yes	Yes
121	Singalgadh	Yes	c	c	c	c	c	b	Yes	a	Yes	Yes	Yes	Yes
122	Valakhedi	Yes	b	b	b	b	b	Yes	Yes	a	Yes	Yes	Yes	Yes
123	Rayaniya	Yes	b	b	b	b	b	Yes	Yes	a	Yes	Yes	Yes	Yes
124	Ratanpur (Gothib)	Yes	c	c	c	c	c	Yes	a	a	Yes	Yes	Yes	Yes
125	Kaliya Amba	c	b	c	c	c	c	Yes	a	a	Yes	Yes	Yes	Yes
126	Bhotva (East)	c	b	c	c	c	c	Yes	Yes	a	Yes	Yes	Yes	Yes
127	Kaduchi	c	a	c	c	c	c	Yes	a	a	Yes	Yes	Yes	Yes
128	Janvad	Yes	c	c	c	c	c	Yes	Yes	Yes	Yes	Yes	Yes	Yes
129	Ranela	Yes	c	c	c	c	c	Yes	Yes	Yes	Yes	Yes	Yes	Yes
130	Sanbar	Yes	b	b	b	b	b	Yes	Yes	Yes	Yes	Yes	Yes	Yes
131	Umber	Yes	c	c	c	c	c	Yes	Yes	Yes	Yes	Yes	Yes	Yes
132	Shir	Yes	b	b	b	b	b	b	Yes	Yes	Yes	Yes	Yes	Yes
133	Motirel (West)	Yes	c	c	c	c	c	c	Yes	Yes	Yes	Yes	Yes	Yes
134	Vena	Yes	c	c	c	c	c	Yes	Yes	Yes	Yes	Yes	Yes	Yes
135	Ora	Yes	c	c	c	c	c	Yes	Yes	a	Yes	Yes	Yes	Yes
136	Jotangiya	a	c	c	c	c	c	Yes	a	a	Yes	Yes	Yes	Yes
137	Ambaliyat	Yes	c	c	c	c	c	Yes	Yes	Yes	Yes	Yes	Yes	Yes
138	Satkunda	Yes	c	c	c	c	c	Yes	Yes	Yes	Yes	Yes	Yes	Yes
139	Sarasva (West)	Yes	c	c	c	c	c	Yes	Yes	Yes	Yes	Yes	Yes	Yes
140	Nanirel (West)	Yes	c	c	c	c	c	c	Yes	Yes	Yes	Yes	Yes	Yes
141	Doli	Yes	c	c	c	c	c	Yes	Yes	Yes	Yes	Yes	Yes	Yes
142	Gadiya	Yes	c	c	c	c	c	Yes	Yes	Yes	Yes	Yes	Yes	Yes
143	Babri	Yes	c	c	c	c	c	Yes	Yes	a	Yes	Yes	Yes	Yes
144	Sukatimba	Yes	c	c	c	c	c	Yes	Yes	a	Yes	Yes	Yes	Yes
145	Moralnaka	b	c	c	c	c	c	Yes	a	a	Yes	Yes	Yes	Yes

## Census of India 2011- Village Directory Amenities and Land use ( As in 2009 )

Land Use										
Nearest Town	Area under different types of land use ( in hectares rounded up to one decimal place)								Name Village	Sr. No.
102	103	104	105	106	107	108	109	2	1	
Name	Distance Range Code i.e. a for < 5 Kms, b for 5-10 Kms & c for 10+ kms.	Forests	Area Under Non-Agricultural Uses	Barren and Un-Cultivable Land	Permanent Pastures and Other Grazing Lands	Land Under Miscellaneous Tree Crops etc.	Culturable Waste Land	Name Village	Sr. No.	
SANTRAMPUR	c	0	0.7	250.5	0	0	0	Panchmuva	117	
SANTRAMPUR	c	235.1	3.9	0	96.1	0	7.1	Vankdi	118	
SANTRAMPUR	c	0	1.2	38	120.1	0	0	Vandariya (West)	119	
SANTRAMPUR	c	94.8	1	0	15.7	0	0	Kenpur	120	
SANTRAMPUR	c	0	1.8	9.3	0	6	0	Singalgadh	121	
SANTRAMPUR	b	0	8	0	8	0	3.1	Valakhedi	122	
SANTRAMPUR	b	0	1	0	13	0	11.9	Rayaniya	123	
SANTRAMPUR	c	0	1	3	2	0	2	Ratanpur (Gothib)	124	
SANTRAMPUR	c	0	4	16.3	0	0	0	Kaliya Amba	125	
SANTRAMPUR	c	0	1.3	0	9.5	0	0	Bhotva (East)	126	
SANTRAMPUR	c	0	6.8	0	0	0	2.9	Kaduchi	127	
SANTRAMPUR	c	57.6	27.9	25.3	0	0.5	8	Janvad	128	
SANTRAMPUR	c	0	5	0	0	0	0.9	Ranela	129	
SANTRAMPUR	b	80.8	0	0	139.4	0	0	Sanbar	130	
SANTRAMPUR	c	89.6	8.9	16.3	37.2	56.6	0	Umber	131	
SANTRAMPUR	b	114.4	1.5	1.6	0.6	0	0	Shir	132	
SANTRAMPUR	c	0	1	0	22	4.1	77.6	Motirel (West)	133	
SANTRAMPUR	c	0	2	893.5	0	0	0	Vena	134	
SANTRAMPUR	c	109.4	5.2	1.6	2.7	4.4	0	Ora	135	
SANTRAMPUR	c	7	0	22.5	0	0	0	Jotangiya	136	
SANTRAMPUR	c	232.7	7	50.6	63.4	11.4	0	Ambaliyat	137	
SANTRAMPUR	c	574.7	1.7	5.7	129	10	0	Satkunda	138	
SANTRAMPUR	c	12.5	44.1	0	6.8	0	0	Sarasva (West)	139	
SANTRAMPUR	c	0	0.8	2.8	4.9	0	0	Nanirel (West)	140	
SANTRAMPUR	c	83.4	12.1	131.4	0	0	0	Doli	141	
SANTRAMPUR	c	110.8	5.8	6.1	72.9	16.3	1.6	Gadiya	142	
SANTRAMPUR	c	75	18	0	0	0	1.2	Babri	143	
SANTRAMPUR	c	0	13	0	14	0	0	Sukatimba	144	
SANTRAMPUR	c	0	10	21.5	0	0	0	Moralnaka	145	

### Census of India 2011- Village Directory Amenities and Land use ( As in 2009 )

Sr. No.	Name Village	Land Use										Name of three most important commodities manufactured		
		Area under different types of land use (in hectares rounded up to one decimal place)					Area irrigated by source (in hectare).							
		Fallow Lands Other Than Current Fallows	Current Fallows	Net Area Sown	Total Irrigated Land Area	Total Un-irrigated Land Area	Canals (C)	Wells/Tube-Wells (W/TW)	Tanks/Lakes (T/L)	Water Falls (WF)	Others (O)	First	Second	Third
1	2	110	111	112	113	114	115	116	117	118	119	120	121	122
117	Panchmuva	0.9	0	180.2	70	110.2	0	70	0	0	0			
118	Vankdi	0	0	372	73	299	0	73	0	0	0			
119	Vandariya (West)	26.7	0	67	0	67	0	0	0	0	0			
120	Kenpur	0	7.1	229.8	30	199.8	0	30	0	0	0			
121	Singalgadh	0	0	199.6	0	199.6	0	0	0	0	0			
122	Valakhedi	0	0	78	0	78	0	0	0	0	0			
123	Rayaniya	0	0	157	0	157	0	0	0	0	0			
124	Ratanpur (Gothib)	1.5	0	52	0	52	0	0	0	0	0			
125	Kaliya Amba	0	0	43.6	0	43.6	0	0	0	0	0			
126	Bhotva (East)	0	0	62	0	62	0	0	0	0	0			
127	Kaduchi	0	0	35	0	35	0	0	0	0	0			
128	Janvad	0.7	0	251	0	251	0	0	0	0	0			
129	Ranela	0	0	111	0	111	0	0	0	0	0			
130	Sanbar	0	0	241	53	188	0	53	0	0	0			
131	Umber	0	3.2	440.2	350	90.2	0	350	0	0	0			
132	Shir	57.9	0	312.2	20	292.2	0	20	0	0	0			
133	Motirel (West)	0	0	283.4	20	263.4	0	20	0	0	0			
134	Vena	8.8	0	338.6	110	228.6	0	110	0	0	0			
135	Ora	0	0	135.6	35.1	100.5	0	35.1	0	0	0			
136	Jotangiya	0	0	95.6	0	95.6	0	0	0	0	0			
137	Ambaliyat	0	0	147.3	0	147.3	0	0	0	0	0			
138	Satkunda	0	3.6	200.9	50.4	150.5	0	50.4	0	0	0			
139	Sarasva (West)	5.7	0	600	110	490	0	110	0	0	0			
140	Nanirel (West)	78.6	0	376.8	20	356.8	0	20	0	0	0			
141	Doli	13.4	0	769.5	0	769.5	0	0	0	0	0			
142	Gadiya	0	22.2	308.5	47.5	261	0	47.5	0	0	0			
143	Babri	1	0	201	0	201	0	0	0	0	0			
144	Sukatimba	0	1.7	127	0	127	0	0	0	0	0			
145	Moralnaka	0	32.8	10.3	0	10.3	0	0	0	0	0			





## Census of India 2011- Village Directory Amenities and Land use ( As in 2009 )

Number of educational amenities available. (If not available within the village, the distance range code viz; a for < 5 Kms, b for 5-10 Kms and c for 10+ kms of nearest place where facility is available is given).

Sr. No.	Name Village	Location Code No.	Total Area of The Village (In Hectares Rounded Up to One Decimal Place)	Total Population (2011 Census)	Number of Households (2011 Census)	Pre-Primary School (PP)	Primary School (P)	Middle School (M)	Secondary School (S)	Senior Secondary School (SS)	Degree College of Arts Science & Commerce (ASC)	Engineering College (EC)	Medical College (MC)	Management Institute (MI)
1	2	3	4	5	6	7	8	9	10	11	12	13	14	15
<b>CD Block-Santrampur (0160)</b>														
146	Chinchani	518141	343.9	1932	327	c	3		a	b	c	c	c	c
147	Moti Bhugedi	518142	481	4267	717	c	7		1	b	c	c	c	c
148	Nani Bhugedi	518143	381	3658	588	c	2		1	a	c	c	c	c
149	Sagan Faliya	518144	75	832	135	c	1		a	a	c	c	c	c
150	Amba	518145	476.3	3663	610	c	2		c	b	c	c	c	c
151	Jaldada	518146	476.9	3359	536	c	1		a	a	c	c	c	c
152	Limdi	518147	969	7338	1221	c	4		1	b	c	c	c	c
<b>Block Total :</b>			<b>56256.9</b>	<b>246229</b>	<b>43461</b>	<b>0</b>	<b>319</b>	<b>0</b>	<b>75</b>	<b>23</b>	<b>0</b>	<b>0</b>	<b>0</b>	<b>0</b>

## Census of India 2011- Village Directory Amenities and Land use ( As in 2009 )

Number of educational amenities available. (If not available within the village, the distance range code viz; a for < 5 Kms, b for 5-10 Kms and c for 10+ kms of nearest place where facility is available is given).

Number of Medical Amenities available. (If not available within the village, the distance range code viz; a for < 5 Kms, b for 5-10 Kms and c for 10+ kms of nearest place where facility is available is given).

16	17	18	19	20	21	22	23	24	25	26	27	28	29	30	31	Name Village	Sr. No.
Polytechnic (Pt)	Vocational Training School /ITI	Non-Formal Training Centre (NFTC)	Special School for Disabled (SSD)	Others (Specify)	Community Health Centre (CHC)	Primary Health Centre (PHC)	Primary Health Sub Centre (PHS)	Maternity and Child Welfare Centre (MCW)	T.B. Clinic (TBC)	Hospital-Allopathic (HA)	Hospital-Alternative Medicine (HO)	Dispensary (D)	Veterinary Hospital (VH)	Mobile Health Clinic (MHC)	Family Welfare Centre (FWC)		
c	c	c	c		b	b	a	b	b	c	c	b	c	c	a	Chinchani	146
c	c	c	c		b	b	1	b	b	c	c	b	c	c	c	Moti Bhugedi	147
c	c	c	c		c	b	1	b	c	c	c	b	c	c	c	Nani Bhugedi	148
c	c	c	c		c	b	a	b	c	c	c	b	c	c	a	Sagan Faliya	149
c	c	c	c		c	a	1	a	c	c	c	c	c	c	c	Amba	150
c	c	c	c		a	a	a	a	a	c	c	c	c	c	a	Jaldada	151
c	c	c	c		b	a	1	a	a	c	c	c	c	c	b	Limdi	152
<b>0</b>	<b>2</b>	<b>0</b>	<b>0</b>	<b>0</b>	<b>0</b>	<b>8</b>	<b>56</b>	<b>0</b>	<b>3</b>	<b>0</b>	<b>0</b>	<b>0</b>	<b>2</b>	<b>18</b>	<b>0</b>		

### Census of India 2011- Village Directory Amenities and Land use ( As in 2009 )

Sr. No.	Name Village	Number of Non-Government Medical Amenities available.								Availability of drinking water - Yes / No						
		Charitable Non Govt. Hospital/Nursing Home.	Medical Practitioner With MBBS Degree	Medical Practitioner With Other Degree	Medical Practitioner With No Degree	Traditional Practitioner and Faith Healer	Medicine Shop	Others	Tap Water (Treated/Untreated)	Well Water (Covered / Uncovered well)	Hand Pump	Tube wells / Bore well	Spring	River / Canal	Tank / Pond / Lake	Others
1	2	32	33	34	35	36	37	38	39	40	41	42	43	44	45	46
146	Chinchani	0	0	0	0	0	0	0	No	Yes	Yes	No	No	No	Yes	No
147	Moti Bhugedi	0	0	0	0	0	0	0	No	Yes	Yes	No	No	No	No	No
148	Nani Bhugedi	0	0	0	0	0	0	0	No	Yes	Yes	No	No	No	No	No
149	Sagan Faliya	0	0	0	0	0	0	0	No	Yes	Yes	No	No	Yes	No	No
150	Amba	0	0	0	0	0	0	0	No	Yes	Yes	No	No	Yes	Yes	No
151	Jaldada	0	0	0	0	0	0	0	No	Yes	Yes	No	No	Yes	No	No
152	Limdi	0	0	0	0	0	0	0	No	Yes	Yes	No	No	Yes	Yes	No
<b>Block Total :</b>		<b>0</b>	<b>2</b>	<b>2</b>	<b>0</b>	<b>1</b>	<b>0</b>	<b>0</b>	<b>37</b>	<b>131</b>	<b>151</b>	<b>22</b>	<b>0</b>	<b>53</b>	<b>66</b>	<b>0</b>

## Census of India 2011- Village Directory Amenities and Land use ( As in 2009 )

Availability of toilet & others Yes / No

Communication and transport facilities (If amenities available code -Yes is given except for Village Pin Code, If not available within the village, the distance range code viz; a for < 5 Kms, b for 5-10 Kms and c for 10+ kms of nearest place where facility is available is given)

47	48	49	50	51	52	53	54	55	56	57	58	59	60	2	1
Community Toilet Including Bath.	Community Toilet Excluding Bath.	Rural Sanitary Mart or Sanitary Hardware Outlet Available Near The Village.	Community Bio- gas or Recycle of Waste for Productive Use.	Post Office (PO)	Sub Post Office (SPO)	Post & Telegraph Office (P&TO)	Village Pin Code	Telephones (Land Lines)	Public Call Office (PCO)	Mobile Phone Coverage	Internet Cafes/Common Service Centre (CSC)	Private Courier Facility	Bus Service (Public & Private)	Name Village	Sr. No.
No	No	No	No	c	c		389190	c	c	Yes	Yes	c	Yes	Chinchani	146
No	No	No	No	c	c		389190	c	c	Yes	Yes	c	Yes	Moti Bhugedi	147
No	No	No	No	c	Yes		389190	c	c	Yes	Yes	c	Yes	Nani Bhugedi	148
No	No	No	No	c	c		389190	c	c	Yes	Yes	c	Yes	Sagan Faliya	149
No	No	No	No	c	c		389110	c	c	Yes	Yes	c	Yes	Amba	150
No	No	No	No	c	c		389110	c	c	Yes	c	c	Yes	Jaldada	151
No	No	No	No	c	Yes		389110	c	c	Yes	Yes	c	Yes	Limdi	152
<b>0</b>	<b>3</b>	<b>3</b>	<b>2</b>	<b>2</b>	<b>32</b>	<b>0</b>	<b>152</b>	<b>11</b>	<b>9</b>	<b>152</b>	<b>132</b>	<b>1</b>	<b>148</b>		

## Census of India 2011- Village Directory Amenities and Land use ( As in 2009 )

Communication and transport facilities (If amenities available code -Yes is given except for Village Pin Code, If not available within the village, the distance range code viz; a for < 5 Kms, b for 5-10 Kms and c for 10+ kms of nearest place where facility is available is given)

Village connected to highways, village roads, banks & credit societies (If amenities available code -Yes is given, If not available within the village, the distance range code viz; a for < 5 Kms, b for 5-10 Kms and c for 10+ kms of nearest place where facility is available is given)

Sr. No.	Name Village	Railway Stations	Auto/Modified Autos	Taxis and Vans	Tractors	Cycle-Pulled Rickshaws (Manual & Machine Driven)	Carts Driven by Animals	Sea /River Ferry Service	Connected to National Highway (NH)	Connected to State Highway (SH)	Connected to Major District Road (MDR)	Connected to Others District Road	Pucca Roads	Kutchcha Roads	Water Bounded Macadam (WBM) Roads
1	2	61	62	63	64	65	66	67	68	69	70	71	72	73	74
146	Chinchani	c	c	c	Yes	Yes	Yes	c	c	c	c	Yes	Yes	Yes	c
147	Moti Bhugedi	c	c	c	Yes	Yes	Yes	c	c	c	c	Yes	Yes	Yes	c
148	Nani Bhugedi	c	c	c	Yes	Yes	Yes	c	c	c	c	Yes	Yes	Yes	Yes
149	Sagan Faliya	c	c	c	Yes	Yes	Yes	c	c	c	c	Yes	Yes	Yes	Yes
150	Amba	c	c	c	Yes	Yes	Yes	c	c	c	Yes	c	Yes	Yes	c
151	Jaldada	c	c	c	Yes	Yes	Yes	c	c	c	c	Yes	Yes	Yes	Yes
152	Limdi	c	c	c	Yes	Yes	Yes	c	c	c	Yes	c	Yes	Yes	Yes
<b>Block Total :</b>		<b>0</b>	<b>1</b>	<b>2</b>	<b>134</b>	<b>1</b>	<b>126</b>	<b>0</b>	<b>0</b>	<b>0</b>	<b>20</b>	<b>147</b>	<b>146</b>	<b>149</b>	<b>58</b>

## Census of India 2011- Village Directory Amenities and Land use ( As in 2009 )

Village connected to highways, village roads, banks & credit societies (If amenities available code -Yes is given, If not available within the village , the distance range code viz; a for < 5 Kms, b for 5-10 Kms and c for 10+ kms of nearest place where facility is available is given)

Availability of miscellaneous facilities (If amenities available code - Yes is given, If not available within the village, the distance range code viz; a for < 5 Kms, b for 5-10 Kms and c for 10+ kms of nearest place where facility is available is given)

75	76	77	78	79	80	81	82	83	84	85	86	87	88	2	1
Navigable Waterway (River/Canal) (NW)	Footpaths (FP)	Commercial & Co-operative Banks	ATM	Agricultural Credit Societies	Self-Help Group (SHG)	Public Distribution System (PDS) Shop	Mandis / Regular Market	Weekly Haat	Agricultural Marketing Society	Integrated Child Development Scheme (Nutritional Centres)	Anganwadi Centre (Nutritional Centres)	Others (Nutritional Centres)	ASHA (Accredited Social Health Activist)	Name Village	Sr. No.
c	Yes	b	c	a	Yes	Yes	b	b	b	c	Yes	Yes	b	Chinchani	146
c	Yes	b	c	a	Yes	Yes	b	b	b	c	Yes	Yes	Yes	Moti Bhugedi	147
c	Yes	a	c	c	Yes	Yes	c	c	c	c	Yes	Yes	Yes	Nani Bhugedi	148
c	Yes	a	c	a	Yes	Yes	c	c	c	a	Yes	Yes	a	Sagan Faliya	149
c	Yes	c	c	a	Yes	Yes	c	c	c	c	Yes	Yes	Yes	Amba	150
c	Yes	a	c	a	Yes	Yes	c	a	c	c	Yes	Yes	Yes	Jaldada	151
c	Yes	b	c	a	Yes	Yes	c	b	b	c	Yes	Yes	Yes	Limdi	152
<b>0</b>	<b>152</b>	<b>4</b>	<b>0</b>	<b>5</b>	<b>150</b>	<b>75</b>	<b>1</b>	<b>1</b>	<b>1</b>	<b>1</b>	<b>135</b>	<b>152</b>	<b>130</b>		

**Census of India 2011- Village Directory  
Amenities and Land use ( As in 2009 )**

Availability of miscellaneous facilities (If amenities available code -  
Yes is given, If not available within the village, the distance range  
code viz; a for < 5 Kms, b for 5-10 Kms and c for 10+ kms of nearest  
place where facility is available is given)

Availability of electricity  
(Yes/No)

Sr. No.	Name Village	Community Centre With/ Without TV	Sports Field	Sports Club / Recreation Centre	Cinema / Video Hall	Public Library	Public Reading Room	Newspaper Supply	Assembly Polling Station	Birth & Death Registration Office	Power Supply for Domestic Use (ED)	Power Supply for Agricultural Use (EAG)	Power Supply for Commercial Use (EC)	Power Supply for All Uses (EA)
1	2	89	90	91	92	93	94	95	96	97	98	99	100	101
146	Chinchani	b	b	b	c	c	c	Yes	Yes	a	Yes	Yes	Yes	Yes
147	Moti Bhugedi	Yes	b	b	c	c	c	Yes	Yes	Yes	Yes	Yes	Yes	Yes
148	Nani Bhugedi	b	c	c	c	c	c	Yes	Yes	Yes	Yes	Yes	Yes	Yes
149	Sagan Faliya	b	c	c	c	c	c	Yes	Yes	a	Yes	Yes	Yes	Yes
150	Amba	Yes	c	c	c	c	c	Yes	Yes	Yes	Yes	Yes	Yes	Yes
151	Jaldada	Yes	c	c	c	c	c	Yes	Yes	a	Yes	Yes	Yes	Yes
152	Limdi	Yes	c	c	c	c	c	Yes	Yes	Yes	Yes	Yes	Yes	Yes
<b>Block Total :</b>		<b>97</b>	<b>5</b>	<b>0</b>	<b>0</b>	<b>1</b>	<b>0</b>	<b>139</b>	<b>119</b>	<b>80</b>	<b>152</b>	<b>152</b>	<b>152</b>	<b>152</b>



## Census of India 2011- Village Directory Amenities and Land use ( As in 2009 )

### Land Use

Nearest Town

Area under different types of land use  
( in hectares rounded up to one decimal place)

102 Name	103 Distance Range Code i.e. a for < 5 Kms, b for 5-10 Kms & c for 10+ kms.	104 Forests	105 Area Under Non-Agricultural Uses	106 Barren and Un-Cultivable Land	107 Permanent Pastures and Other Grazing Lands	108 Land Under Miscellaneous Tree Crops etc.	109 Culturable Waste Land	2 Name Village	1 Sr. No.
SANTRAMPUR	c	43.9	11.3	0	78.2	0	0	Chinchani	146
SANTRAMPUR	c	0	0	21.1	24.8	6	0	Moti Bhugedi	147
SANTRAMPUR	c	0	12.8	0	74.1	0	0	Nani Bhugedi	148
SANTRAMPUR	c	0	2	1.8	0	0	0	Sagan Faliya	149
SANTRAMPUR	c	22.3	10.8	108	2.4	6	0	Amba	150
SANTRAMPUR	c	0	11.6	21.1	0	0	14.8	Jaldada	151
SANTRAMPUR	c	0	0.3	275	0	0	0	Limdi	152
<b>0</b>	<b>0</b>	<b>9872</b>	<b>1134.1</b>	<b>10908.8</b>	<b>2570.6</b>	<b>201.3</b>	<b>1042.5</b>		

**Census of India 2011- Village Directory  
Amenities and Land use ( As in 2009 )**

Sr. No.	Name Village	Land Use										Name of three most important commodities manufactured		
		Area under different types of land use (in hectares rounded up to one decimal place)					Area irrigated by source (in hectare).							
		Fallow Lands Other Than Current Fallows	Current Fallows	Net Area Sown	Total Irrigated Land Area	Total Un-irrigated Land Area	Canals (C)	Wells/Tube-Wells (W/TW)	Tanks/Lakes (T/L)	Water Falls (WF)	Others (O)	First	Second	Third
1	2	110	111	112	113	114	115	116	117	118	119	120	121	122
146	Chinchani	0	0	210.5	0	210.5	0	0	0	0	0			
147	Moti Bhugedi	0	0	429	0	429	0	0	0	0	0			
148	Nani Bhugedi	0	0	294.1	0	294.1	0	0	0	0	0			
149	Sagan Faliya	0	0	71.2	0	71.2	0	0	0	0	0			
150	Amba	0	0	327	71	256	0	71	0	0	0			
151	Jaldada	0	0	429.3	38	391.3	0	38	0	0	0			
152	Limdi	0	0	693.8	55	638.8	0	55	0	0	0			
<b>Block Total :</b>		<b>704.6</b>	<b>313.6</b>	<b>29509.8</b>	<b>4270.5</b>	<b>25239.2</b>	<b>42</b>	<b>3381</b>	<b>400</b>	<b>0</b>				

**TALUKA/C.D.BLOCK**  
**LUNAWADA**







**(C) Alphabetical List of Villages (Lunawada Taluka)**

Sr. No.	Name of Village	2011 Census Location Code Number	2001 Census Location Code Number	Sr. No.	Name of Village	2011 Census Location Code Number	2001 Census Location Code Number
1	2	3	4	1	2	3	4
1	Agarwada	518327	1195600	34	Chhapri Muvada	518185	1181400
2	Ambli Muvada	518302	1193100	35	Chhapri-2 (Vardhari)	518288	1191700
3	Ankalwa	518210	1183900	36	Chopda	518316	1194500
4	Aritha	518255	1188400	37	Chori	518224	1185300
5	Arithi	518271	1190000	38	Chuladiya	518374	1200200
6	Bamanwad	518338	1196600	39	Chuvanana Muvada (Madhvas)	518178	1180700
7	Barotana Muvada	518214	1184300	40	Daljina Chakalia	518200	1182900
8	Bediya	518366	1199400	41	Dalukhadiya	518248	1187700
9	Bhadakha	518323	1195200	42	Dalwai Savali	518292	1192100
10	Bhaiyasar	518341	1196900	43	Daniya	518239	1186800
11	Bhalada	518237	1186600	44	Denta	518228	1185700
12	Bhamra	518183	1181200	45	Dezar	518372	1200000
13	Bhanpur	518319	1194800	46	Dhamaniya	518379	1200700
14	Bharthajini Muvadi	518190	1181900	47	Dhamod	518225	1185400
15	Bhatpur	518349	1197700	48	Dhesiya	518291	1192000
16	Bhimpur	518289	1191800	49	Dholi	518276	1190500
17	Bhoja	518361	1198900	50	Dokaliyani Muvadi	518303	1193200
18	Bhulakhantra Muvada	518168	1179700	51	Dokelav	518298	1192700
19	Bhuval	518283	1191200	52	Dolatpura	518153	1178200
20	Budhbhaina Chhapora	518207	1183600	53	Erandana Muvada	518382	1201000
21	Champeli	518280	1190900	54	Fatajina Gorada	518263	1189200
22	Chandpur	518241	1187000	55	Fatepura	518358	1198600
23	Chandsar	518314	1194300	56	Gadh	518376	1200400
24	Chapatiya	518287	1191600	57	Gadhanpur	518243	1187200
25	Charangam (Namnar)	518328	1195700	58	Gadhvina Gorada	518204	1183300
26	Charangam (Salawada)	518220	1184900	59	Gangadiya	518170	1179900
27	Charanna Bhensavada	518191	1182000	60	Gariya	518186	1181500
28	Chataka Beli	518265	1189400	61	Ghantav-1	518315	1194400
29	Chauhan na Muvada(Salera)	518251	1188000	62	Ghantiada	518149	1177800
30	Chavadiya	518274	1190300	63	Godariya	518242	1187100
31	Chavdana Muvada	518253	1188200	64	Godna Muvada	518311	1194000
32	Chavdibaina Muvada	518257	1188600	65	Gohilna Muvada	518189	1181800
33	Chhalabariana Muvada	518365	1199300	66	Gokalpura (M)	518172	1180100
				67	Gokalpura(Ko)	518322	1195100
				68	Golana Palla	518177	1180600
				69	Govindpura	518157	1178600
				70	Gugaliya	518388	1201600

Sr. No.	Name of Village	2011 Census Location Code Number	2001 Census Location Code Number
1	2	3	4
71	Gugta	518369	1199700
72	Guvaliya	518357	1198500
73	Hadana Muvada	518148	1177700
74	Hadmatiya	518326	1195500
75	Hadmatiya (Lunawada)	518167	1179600
76	Hadod	518187	1181600
77	Hanseliya	518236	1186500
78	Hardaspur	518216	1184500
79	Haripura	518325	1195400
80	Hathivan	518385	1201300
81	Helkaledi	518363	1199100
82	Hindoliya	518151	1178000
83	Jagapagina Muvada	518296	1192500
84	Jamana Muvada	518332	1196100
85	Jesingpur	518307	1193600
86	Jesola	518352	1198000
87	Jetharibor	518375	1200300
88	Jhaidi	518386	1201400
89	Jhara	518295	1192400
90	Jitpur	518281	1191000
91	Jivanjina Chhapora	518201	1183000
92	Jokha	518368	1199600
93	Joshiona Muvada	518355	1198300
94	Juna Gorada	518205	1183400
95	Juna Kalava	518247	1187600
96	Juna Muvada	518346	1197400
97	Juni Singanali	518350	1197800
98	Kachhotiyana Muvada	518252	1188100
99	Kadachhala	518286	1191500
100	Kakachiya	518279	1190800
101	Kakana Bhensavada	518192	1182100
102	Kakana Chamariya	518320	1194900
103	Kalyanpura	518285	1191400
104	Kamalpur	518364	1199200
105	Kanela	518218	1184700
106	Kanjav	518222	1185100
107	Kankaliya	518384	1201200

Sr. No.	Name of Village	2011 Census Location Code Number	2001 Census Location Code Number
1	2	3	4
108	Kantar	518351	1197900
109	Kantha	518254	1188300
110	Karna Bariana Muvada	518308	1193700
111	Kaslal	518238	1186700
112	Kauchia	518380	1200800
113	Kel	518371	1199900
114	Khalaspur	518337	1196500
115	Khantana Bhensadavada	518188	1181700
116	Khantana Muvada	518354	1198200
117	Kharol	518359	1198700
118	Khempur	518226	1185500
119	Khoda Amba	518344	1197200
120	Khundhi	518169	1179800
121	Kidia	518232	1186100
122	Koliyani Muvadi	518244	1187300
123	Kolwan	518184	1181300
124	Kothamba	518362	1199000
125	Kothamba Palla	518356	1198400
126	Kunda	518336	1196400
127	Ladvel	518335	1196400
128	Lakdi Poyda	518284	1191300
129	Lalsar	518223	1185200
130	Limbodara	518181	1181000
131	Madhvas	518180	1180900
132	Mahudiya	518152	1178100
133	Makhaliya	518378	1200600
134	Malekpur	518156	1178500
135	Maliya	518246	1187500
136	Maliya Muvada	518353	1198100
137	Manajina Muvada	518159	1178800
138	Medajina Muvada	518342	1197000
139	Mehtana Chakaliya	518259	1188800
140	Mochivadiya	518229	1185800
141	Mor Mahudi	518261	1189000
142	Morai	518231	1186000
143	Mota Dokva	518300	1192900
144	Mota Sonela	518212	1184100
145	Mota Vadadla	518150	1177900



Sr. No.	Name of Village	2011 Census Location Code Number	2001 Census Location Code Number
1	2	3	4
146	Mota Vadodar	518267	1189600
147	Moti Charel	518304	1193300
148	Moti Denavad	518272	1190100
149	Moti Ghoda	518301	1193000
150	Moti Palli	518208	1183700
151	Moti Zanzari	518312	1194100
152	Motipura(Vardhari)	518330	1195900
153	Nalna Muvada	518297	1192600
154	Namnar	518329	1195800
155	Nana Dokva	518317	1194600
156	Nana Sonela	518213	1184200
157	Nana Vadadala	518161	1179000
158	Nana Vadodar	518270	1189900
159	Nanadavena Muvada	518268	1189700
160	Nani Charel	518306	1193500
161	Nani Denavad	518273	1190200
162	Nani Palli	518199	1182800
163	Nani Zanzari	518313	1194200
164	Napaniya	518195	1182400
165	Nava Muvada	518343	1197100
166	Navagam(M)	518198	1182700
167	Navi Singanali	518367	1199500
168	Padedi (Malekpur)	518155	1178400
169	Padedi (Rampur)	518174	1180300
170	Pagiyawad	518278	1190700
171	Panam Palla	518299	1192800
172	Panch Mahudi	518294	1192300
173	Pankhi	518305	1193400
174	Parampur	518217	1184600
175	Patapur(Madhvas) AliasMotiZardi	518179	1180800
176	Pattan	518240	1186900
177	Pavapur	518215	1184400
178	Rabadiya	518331	1196000
179	Rajgadh	518175	1180400
180	Ramavata	518347	1197500
181	Rambariyana Muvada	518360	1198800
182	Rampatelna Muvada	518310	1193900
183	Rampur	518164	1179300

Sr. No.	Name of Village	2011 Census Location Code Number	2001 Census Location Code Number
1	2	3	4
184	Ranpur	518197	1182600
185	Sabalpur	518318	1194700
186	Sada	518163	1179200
187	Sadhakpur	518230	1185900
188	Sagana Muvada Alias SaragwaMahudi-2	518269	1189800
189	Sajjanpur	518193	1182200
190	Salawada	518219	1184800
191	Salera	518250	1187900
192	Saragwa Mahudi-1	518264	1189300
193	Sarkari Chamariya	518321	1195000
194	Sattalav	518345	1197300
195	Saudasni Muvadi	518266	1189500
196	Savarana Muvada	518249	1187800
197	Savdasna Muvada	518171	1180000
198	Semarana Muvada (Haveli)	518160	1178900
199	Semrana Muvada(Vardhari)	518245	1187400
200	Senadaria Gorada	518202	1183100
201	Sevaliya	518387	1201500
202	Shamana	518256	1188500
203	Shero	518182	1181100
204	Shivrajpur	518370	1199800
205	Simalia	518162	1179100
206	Simlet	518389	1201700
207	Sonesariya Math	518258	1188700
208	Soniyana Muvada	518166	1179500
209	Sova	518340	1196800
210	Sutari	518203	1183200
211	Taktajina Palla	518176	1180500
212	Tanachhia	518275	1190400
213	Tankana Muvada	518260	1188900
214	Taralana Muvada	518194	1182300
215	Tarnocha	518293	1192200
216	Tentoi	518381	1200900
217	Thana Savali	518333	1196200
218	Timba	518377	1200500
219	Tochna Gorada	518262	1189100
220	Ucharpi	518234	1186300
221	Ukedi	518309	1193800

Sr. No.	Name of Village	2011 Census Location Code Number	2001 Census Location Code Number
1	2	3	4
222	Undra	518221	1185000
223	Untadi	518235	1186400
224	Vadi	518196	1182500
225	Vadi Udafa	518211	1184000
226	Vadina Gorada	518206	1183500
227	Vaghela	518209	1183800
228	Vaghji Bariyana Muvada	518154	1178300
229	Vaghoi	518373	1200100
230	Vakhatpur (Kidiya)	518233	1186200
231	Valinath	518334	1196300
232	Vaniyavala Gorada	518173	1180200

Sr. No.	Name of Village	2011 Census Location Code Number	2001 Census Location Code Number
1	2	3	4
233	Vanta	518277	1190600
234	Vantana Muvada	518383	1201100
235	Vardhari	518290	1191900
236	Vaviya Muvada	518348	1197600
237	Vechatana Muvada	518165	1179400
238	Ved	518282	1191100
239	Verama	518324	1195300
240	Viraniya	518339	1196700
241	Zarakhvada	518158	1178700
242	Zufarali	518227	1185600



## Census of India 2011- Village Directory Amenities and Land use ( As in 2009 )

Number of educational amenities available. (If not available within the village, the distance range code viz; a for < 5 Kms, b for 5-10 Kms and c for 10+ kms of nearest place where facility is available is given).

Sr. No.	Name Village	Location Code No.	Total Area of The Village (In Hectares Rounded Up to One Decimal Place)	Total Population (2011 Census)	Number of Households (2011 Census)	Pre-Primary School (PP)	Primary School (P)	Middle School (M)	Secondary School (S)	Senior Secondary School (SS)	Degree College of Arts Science & Commerce (ASC)	Engineering College (EC)	Medical College (MC)	Management Institute (MI)
1	2	3	4	5	6	7	8	9	10	11	12	13	14	15
<b>CD Block-Lunawada (0161)</b>														
1	Hadana Muvada	518148	87.9	405	92	c	a		c	c	c	c	c	c
2	Ghantiada	518149	96.2	449	102	c	1		c	c	c	c	c	c
3	Mota Vadadla	518150	295.9	649	127	c	1		c	c	c	c	c	c
4	Hindoliya	518151	533.7	1490	285	c	1		c	c	c	c	c	c
5	Mahudiya	518152	37.5	164	33	c	a		a	c	c	c	c	c
6	Dolatpura	518153	104.7	478	104	c	1		1	c	c	c	c	c
7	Vaghji Bariyana Muvada	518154	197.9	1398	240	c	1		c	c	c	c	c	c
8	Padedi (Malekpur)	518155	68.2	779	152	c	1		a	a	c	c	c	c
9	Malekpur	518156	495.9	1525	311	c	6		1	1	c	c	c	c
10	Govindpura	518157	66	249	49	c	1		a	a	c	c	c	c
11	Zarakhvada	518158	139.8	516	101	c	1		a	a	c	c	c	c
12	Manajina Muvada	518159	44	169	41	c	1		c	c	c	c	c	c
13	Semarana Muvada (Haveli)	518160	28.6	130	34	b	1		b	b	b	c	c	c
14	Nana Vadadala	518161	98.3	785	171	c	1		c	c	c	c	c	c
15	Simalia	518162	259.7	685	139	c	1		c	c	c	c	c	c
16	Sada	518163	125	128	37	c	a		c	c	c	c	c	c
17	Rampur	518164	175.7	555	122	c	2		c	c	c	c	c	c
18	Vechatana Muvada	518165	71.2	265	60	c	a		a	a	c	c	c	c
19	Soniyana Muvada	518166	109.2	224	59	c	1		c	c	c	c	c	c
20	Hadmatiya (Lunawada)	518167	91	192	42	c	a		a	a	c	c	c	c
21	Bhulakhantra Muvada	518168	56	324	70	c	1		c	c	c	c	c	c
22	Khundhi	518169	35	293	50	c	1		a	a	c	c	c	c
23	Gangadiya	518170	49.9	375	81	c	1		b	b	c	c	c	c
24	Savdasna Muvada	518171	110.8	76	12	c	a		c	a	c	c	c	c
25	Gokalpura (M)	518172	27.9	144	31	c	a		c	c	c	c	c	c
26	Vaniyavala Gorada	518173	216.1	1017	221	c	1		b	b	c	c	c	c

## Census of India 2011- Village Directory Amenities and Land use ( As in 2009 )

Number of educational amenities available. (If not available within the village, the distance range code viz; a for < 5 Kms, b for 5-10 Kms and c for 10+ kms of nearest place where facility is available is given).

Number of Medical Amenities available. (If not available within the village, the distance range code viz; a for < 5 Kms, b for 5-10 Kms and c for 10+ kms of nearest place where facility is available is given).

16	17	18	19	20	21	22	23	24	25	26	27	28	29	30	31	2	1
Polytechnic (Pt)	Vocational Training School /ITI	Non-Formal Training Centre (NFTC)	Special School for Disabled (SSD)	Others (Specify)	Community Health Centre (CHC)	Primary Health Centre (PHC)	Primary Health Sub Centre (PHS)	Maternity and Child Welfare Centre (MCW)	T.B. Clinic (TBC)	Hospital-Allopathic (HA)	Hospital-Alternative Medicine (HO)	Dispensary (D)	Veterinary Hospital (VH)	Mobile Health Clinic (MHC)	Family Welfare Centre (FWC)	Name Village	Sr. No.
c	c	c	c		c	c	c	c	c	c	c	c	c	c	c	Hadana Muvada	1
c	c	c	c		c	c	c	c	c	c	c	c	c	c	c	Ghantiada	2
c	c	c	c		b	b	b	c	c	c	c	c	c	a	c	Mota Vadadla	3
c	c	c	c		a	a	a	a	a	c	c	c	c	c	c	Hindoliya	4
c	c	c	c		c	a	c	c	c	c	c	c	a	a	c	Mahudiya	5
c	c	c	c		c	c	c	c	c	c	c	c	c	1	c	Dolatpura	6
c	c	c	c		a	c	a	a	a	c	c	c	c	c	1	Vaghji Bariyana Muvada	7
c	c	c	c		c	a	a	a	a	c	c	c	c	c	c	Padedi (Malekpur)	8
c	c	c	c		c	c	1	c	1	c	c	c	c	c	c	Malekpur	9
c	c	c	c		c	c	c	c	c	c	c	c	c	c	c	Govindpura	10
c	c	c	c		c	a	a	c	c	c	c	c	c	c	c	Zarakhvada	11
c	c	c	c		c	b	c	c	c	c	c	c	c	c	c	Manajina Muvada	12
c	b	c	c		b	b	b	b	c	b	c	b	b	b	b	Semarana Muvada (Haveli)	13
c	c	c	c		c	b	c	c	c	c	c	c	c	c	c	Nana Vadadala	14
c	c	c	c		c	c	c	c	c	c	c	c	c	c	c	Simalia	15
c	c	c	c		c	c	c	c	c	c	c	c	c	c	c	Sada	16
c	c	c	c		c	b	c	c	c	c	c	c	c	c	c	Rampur	17
c	c	c	c		a	a	a	c	c	c	c	c	c	1	c	Vechatana Muvada	18
c	c	c	c		c	b	c	c	c	c	c	c	c	c	c	Soniyana Muvada	19
c	c	c	c		c	a	c	c	c	c	c	c	c	c	c	Hadmatiya (Lunawada)	20
c	c	c	c		c	a	c	c	c	c	c	c	c	c	c	Bhulakhantna Muvada	21
c	c	c	c		a	a	a	c	c	c	c	c	c	c	c	Khundhi	22
c	c	c	c		b	b	b	c	c	c	c	c	c	c	c	Gangadiya	23
c	c	c	c		c	b	a	c	c	c	c	c	c	c	c	Savdasna Muvada	24
c	c	c	c		a	a	a	c	c	c	c	c	c	c	c	Gokalpura (M)	25
c	c	c	c		b	b	b	c	c	c	c	c	c	c	c	Vaniyavala Gorada	26

## Census of India 2011- Village Directory Amenities and Land use ( As in 2009 )

Sr. No.	Name Village	Number of Non-Government Medical Amenities available.								Availability of drinking water - Yes / No						
		Charitable Non Govt. Hospital/Nursing Home.	Medical Practitioner With MBBS Degree	Medical Practitioner With Other Degree	Medical Practitioner With No Degree	Traditional Practitioner and Faith Healer	Medicine Shop	Others	Tap Water (Treated/Untreated)	Well Water (Covered / Uncovered well)	Hand Pump	Tube wells / Bore well	Spring	River / Canal	Tank / Pond / Lake	Others
1	2	32	33	34	35	36	37	38	39	40	41	42	43	44	45	46
1	Hadana Muvada	0	0	0	0	0	0	0	Yes	Yes	Yes	No	No	Yes	No	No
2	Ghantiada	0	0	0	0	0	0	0	Yes	Yes	Yes	No	No	Yes	No	No
3	Mota Vadadla	0	0	0	0	0	0	0	Yes	Yes	Yes	Yes	No	Yes	Yes	No
4	Hindoliya	0	0	0	0	0	0	0	Yes	Yes	Yes	Yes	No	Yes	No	No
5	Mahudiya	0	0	0	0	0	0	0	No	Yes	Yes	No	No	Yes	No	No
6	Dolatpura	0	0	0	0	0	0	0	No	Yes	Yes	No	No	Yes	No	No
7	Vaghji Bariyana Muvada	0	0	0	0	0	0	0	Yes	Yes	Yes	Yes	No	Yes	No	No
8	Padedi (Malekpur)	0	0	0	0	0	0	0	No	Yes	Yes	No	No	Yes	No	No
9	Malekpur	0	0	4	0	0	2	0	Yes	Yes	Yes	No	No	Yes	Yes	No
10	Govindpura	0	0	0	0	0	0	0	No	Yes	Yes	No	No	Yes	No	No
11	Zarakhvada	0	0	0	0	0	0	0	No	Yes	Yes	No	No	Yes	No	No
12	Manajina Muvada	0	0	0	0	0	0	0	Yes	Yes	Yes	Yes	No	Yes	No	No
13	Semarana Muvada (Haveli)	0	0	0	0	0	0	0	Yes	Yes	Yes	Yes	No	Yes	No	No
14	Nana Vadadala	0	0	0	0	0	0	0	Yes	Yes	Yes	Yes	No	Yes	No	No
15	Simalia	0	0	0	0	0	0	0	Yes	Yes	Yes	Yes	Yes	Yes	No	No
16	Sada	0	0	0	0	0	0	0	Yes	Yes	Yes	No	No	Yes	No	No
17	Rampur	0	0	0	0	0	0	0	Yes	Yes	No	No	No	No	No	No
18	Vechatana Muvada	0	0	0	0	0	0	0	Yes	Yes	Yes	No	No	No	No	No
19	Soniyana Muvada	0	0	0	0	0	0	0	Yes	Yes	No	No	No	No	No	No
20	Hadmatiya (Lunawada)	0	0	0	0	0	0	0	Yes	Yes	Yes	No	No	No	No	No
21	Bhulakhantna Muvada	0	0	0	0	0	0	0	No	Yes	Yes	No	No	Yes	No	No
22	Khundhi	0	0	0	0	0	0	0	Yes	Yes	Yes	No	No	No	No	No
23	Gangadiya	0	0	0	0	0	0	0	Yes	Yes	Yes	No	No	Yes	No	No
24	Savdasna Muvada	0	0	0	0	0	0	0	Yes	No	Yes	Yes	No	No	No	No
25	Gokalpura (M)	0	0	0	0	0	0	0	Yes	Yes	Yes	No	No	Yes	No	No
26	Vaniyavala Gorada	0	0	0	0	0	0	0	Yes	Yes	Yes	No	No	Yes	Yes	No

## Census of India 2011- Village Directory Amenities and Land use ( As in 2009 )

Availability of toilet & others  
Yes / No

Communication and transport facilities (If amenities available code -Yes is given except for Village Pin Code, If not available within the village, the distance range code viz; a for < 5 Kms, b for 5-10 Kms and c for 10+ kms of nearest place where facility is available is given)

47	48	49	50	51	52	53	54	55	56	57	58	59	60	2	1
Community Toilet Including Bath.	Community Toilet Excluding Bath.	Rural Sanitary Mart or Sanitary Hardware Outlet Available Near The Village.	Community Bio- gas or Recycle of Waste for Productive Use.	Post Office (PO)	Sub Post Office (SPO)	Post & Telegraph Office (P&TO)	Village Pin Code	Telephones (Land Lines)	Public Call Office (PCO)	Mobile Phone Coverage	Internet Cafes/Common Service Centre (CSC)	Private Courier Facility	Bus Service (Public & Private)	Name Village	Sr. No.
No	No	No	No	c	c		389230	Yes	c	Yes	Yes	c	Yes	Hadana Muvada	1
No	No	No	No	c	c		389230	Yes	c	Yes	Yes	c	Yes	Ghantiada	2
No	No	No	Yes	c	c		389230	Yes	c	Yes	Yes	c	Yes	Mota Vadadla	3
No	Yes	No	Yes	c	c		389230	Yes	c	Yes	Yes	c	Yes	Hindoliya	4
No	No	No	Yes	c	c		389230	c	c	Yes	Yes	c	Yes	Mahudiya	5
No	No	No	No	c	c		389230	Yes	c	Yes	Yes	c	Yes	Dolatpura	6
No	Yes	No	No	c	c		389230	Yes	c	Yes	Yes	c	Yes	Vaghji Bariyana Muvada	7
No	No	No	No	c	c		389235	c	c	Yes	Yes	c	Yes	Padedi (Malekpur)	8
No	No	No	No	c	Yes		389235	Yes	Yes	Yes	Yes	c	Yes	Malekpur	9
No	No	No	No	c	c		389230	Yes	c	Yes	Yes	c	Yes	Govindpura	10
No	No	No	No	c	c		389230	Yes	c	Yes	Yes	c	Yes	Zarakhvada	11
No	No	No	No	c	c		389230	Yes	c	Yes	Yes	c	Yes	Manajina Muvada	12
No	No	No	No	b	b		389230	Yes	b	Yes	Yes	b	Yes	Semarana Muvada (Haveli)	13
No	No	No	No	c	Yes		389235	Yes	c	Yes	Yes	c	Yes	Nana Vadadala	14
No	No	No	No	c	Yes		389341	Yes	Yes	Yes	Yes	c	Yes	Simalia	15
No	No	No	No	c	c		389230	c	c	c	Yes	c	Yes	Sada	16
No	No	No	No	c	c		389230	Yes	c	Yes	Yes	c	Yes	Rampur	17
No	No	No	No	c	c		389230	Yes	c	c	Yes	c	Yes	Vechatana Muvada	18
Yes	No	No	No	c	c		389230	Yes	c	c	Yes	c	Yes	Soniyana Muvada	19
No	No	No	No	c	c		389235	Yes	c	Yes	Yes	c	Yes	Hadmatiya (Lunawada)	20
No	No	No	No	c	c		389230	Yes	c	c	Yes	c	Yes	Bhulakhantna Muvada	21
No	No	No	No	c	c		389230	Yes	c	Yes	Yes	c	Yes	Khundhi	22
No	No	No	No	c	c		389210	Yes	c	Yes	Yes	c	Yes	Gangadiya	23
No	No	No	No	c	c		389230	Yes	c	Yes	Yes	c	Yes	Savdasna Muvada	24
No	No	No	No	c	c		389230	Yes	c	Yes	Yes	c	Yes	Gokalpura (M)	25
No	No	No	No	c	Yes		389235	Yes	c	Yes	Yes	c	Yes	Vaniyavala Gorada	26

## Census of India 2011- Village Directory Amenities and Land use ( As in 2009 )

Sr. No.	Name Village	Communication and transport facilities (If amenities available code -Yes is given except for Village Pin Code, If not available within the village, the distance range code viz; a for < 5 Kms, b for 5-10 Kms and c for 10+ kms of nearest place where facility is available is given)										Village connected to highways, village roads, banks & credit societies (If amenities available code -Yes is given, If not available within the village, the distance range code viz; a for < 5 Kms, b for 5-10 Kms and c for 10+ kms of nearest place where facility is available is given)			
		Railway Stations	Auto/Modified Autos	Taxis and Vans	Tractors	Cycle-Pulled Rickshaws (Manual & Machine Driven)	Carts Driven by Animals	Sea /River Ferry Service	Connected to National Highway (NH)	Connected to State Highway (SH)	Connected to Major District Road (MDR)	Connected to Others District Road	Pucca Roads	Kutchcha Roads	Water Bounded Macadam (WBM) Roads
1	2	61	62	63	64	65	66	67	68	69	70	71	72	73	74
1	Hadana Muvada	c	c	c	Yes		Yes	c	c	c	c	Yes	Yes	Yes	c
2	Ghantiada	c	c	c	Yes		Yes	c	c	c	c	Yes	Yes	Yes	c
3	Mota Vadadla	c	c	c	Yes		Yes	c	c	c	c	Yes	Yes	Yes	c
4	Hindoliya	c	c	c	Yes		Yes	c	c	c	Yes	Yes	Yes	Yes	c
5	Mahudiya	c	c	c	c		c	c	c	c	c	Yes	c	Yes	c
6	Dolatpura	c	c	c	Yes		Yes	c	c	c	c	Yes	Yes	Yes	Yes
7	Vaghji Bariyana Muvada	c	c	c	Yes		Yes	c	c	c	c	Yes	c	Yes	c
8	Padedi (Malekpur)	c	c	c	Yes		Yes	c	c	Yes	c	Yes	Yes	Yes	c
9	Malekpur	c	c	c	Yes		Yes	c	c	Yes	Yes	Yes	Yes	Yes	c
10	Govindpura	c	c	c	Yes		Yes	c	c	c	c	Yes	Yes	Yes	c
11	Zarakhvada	c	c	c	Yes		c	c	c	c	c	Yes	c	Yes	c
12	Manajina Muvada	c	c	c	Yes		Yes	c	c	c	c	Yes	Yes	Yes	c
13	Semarana Muvada (Haveli)	b	b	b	Yes		Yes	c	b	b	b	Yes	Yes	Yes	b
14	Nana Vadadala	c	c	c	Yes		Yes	c	c	c	c	Yes	Yes	Yes	c
15	Simalia	c	c	c	c		Yes	c	c	c	c	Yes	Yes	Yes	c
16	Sada	c	c	c	Yes		Yes	c	c	c	c	Yes	Yes	Yes	c
17	Rampur	c	c	c	Yes		Yes	c	c	c	c	Yes	Yes	c	c
18	Vechatana Muvada	c	c	c	Yes		Yes	c	c	c	c	Yes	Yes	Yes	c
19	Soniyana Muvada	c	c	c	Yes		Yes	c	c	c	c	Yes	Yes	c	c
20	Hadmatiya (Lunawada)	c	c	c	Yes		Yes	c	c	Yes	Yes	Yes	c	Yes	c
21	Bhulakhantna Muvada	c	c	c	c		c	c	c	c	c	Yes	c	Yes	c
22	Khundhi	c	c	c	Yes		Yes	c	c	Yes	c	Yes	Yes	Yes	c
23	Gangadiya	c	c	c	Yes		Yes	c	c	Yes	Yes	c	Yes	c	c
24	Savdasna Muvada	c	c	c	c		Yes	c	c	c	Yes	Yes	Yes	Yes	Yes
25	Gokalpura (M)	c	c	c	Yes		Yes	c	c	Yes	Yes	c	c	Yes	c
26	Vaniyavala Gorada	c	c	c	Yes		c	c	c	Yes	Yes	c	Yes	c	c



## Census of India 2011- Village Directory Amenities and Land use ( As in 2009 )

Village connected to highways, village roads, banks & credit societies (If amenities available code -Yes is given, If not available within the village , the distance range code viz; a for < 5 Kms, b for 5-10 Kms and c for 10+ kms of nearest place where facility is available is given)

Availability of miscellaneous facilities (If amenities available code - Yes is given, If not available within the village, the distance range code viz; a for < 5 Kms, b for 5-10 Kms and c for 10+ kms of nearest place where facility is available is given)

75	76	77	78	79	80	81	82	83	84	85	86	87	88	2	1
Navigable Waterway (River/Canal) (NW)	Footpaths (FP)	Commercial & Co-operative Banks	ATM	Agricultural Credit Societies	Self-Help Group (SHG)	Public Distribution System (PDS) Shop	Mandis / Regular Market	Weekly Haat	Agricultural Marketing Society	Integrated Child Development Scheme (Nutritional Centres)	Anganwadi Centre (Nutritional Centres)	Others (Nutritional Centres)	ASHA (Accredited Social Health Activist)	Name Village	Sr. No.
c	Yes	b	c	b	Yes	Yes	a	c	c	c	Yes	Yes	Yes	Hadana Muvada	1
c	Yes	b	c	a	Yes	a	c	c	c	c	c	Yes	c	Ghantiada	2
c	Yes	c	c	b	Yes	Yes	c	c	c	c	Yes	Yes	c	Mota Vadadla	3
c	Yes	a	c	a	Yes	Yes	a	a	a	a	Yes	Yes	Yes	Hindoliya	4
c	Yes	c	c	a	Yes	a	c	Yes	c	a	Yes	Yes	c	Mahudiya	5
c	Yes	c	c	a	Yes	a	c	c	Yes	c	Yes	Yes	Yes	Dolatpura	6
c	Yes	c	c	a	Yes	Yes	Yes	a	a	c	Yes	Yes	Yes	Vaghji Bariyana Muvada	7
c	Yes	c	c	c	Yes	c	c	c	c	c	Yes	Yes	c	Padedi (Malekpur)	8
c	Yes	Yes	c	Yes	Yes	Yes	c	c	c	c	Yes	Yes	b	Malekpur	9
c	Yes	c	c	c	c	c	c	c	c	c	Yes	Yes	c	Govindpura	10
c	Yes	a	c	c	Yes	Yes	c	c	c	c	Yes	Yes	c	Zarakhvada	11
c	Yes	c	c	a	c	c	c	c	c	c	c	Yes	c	Manajina Muvada	12
c	Yes	b	b	a	b	a	b	b	b	b	b	Yes	b	Semarana Muvada (Haveli)	13
c	Yes	c	c	Yes	Yes	a	c	c	c	c	Yes	Yes	c	Nana Vadadala	14
c	Yes	b	c	a	Yes	Yes	Yes	Yes	c	c	Yes	Yes	Yes	Simalia	15
c	Yes	b	c	a	Yes	a	c	c	c	c	c	Yes	c	Sada	16
c	Yes	c	c	a	Yes	c	c	c	c	c	c	Yes	Yes	Rampur	17
c	Yes	c	c	a	Yes	a	c	c	c	c	Yes	Yes	c	Vechatana Muvada	18
c	Yes	c	c	b	c	b	c	c	c	c	c	Yes	b	Soniyana Muvada	19
c	Yes	c	c	a	Yes	a	c	c	c	a	Yes	Yes	c	Hadmatiya (Lunawada)	20
c	Yes	c	c	c	c	c	c	c	c	c	c	Yes	c	Bhulakhantna Muvada	21
c	Yes	a	c	a	Yes	a	c	c	c	c	Yes	Yes	c	Khundhi	22
c	Yes	c	c	c	Yes	a	c	c	c	c	Yes	Yes	Yes	Gangadiya	23
c	Yes	c	c	a	a	a	c	c	c	a	c	Yes	a	Savdasna Muvada	24
c	Yes	c	c	a	Yes	a	c	c	c	c	c	Yes	c	Gokalpura (M)	25
c	Yes	c	c	c	a	Yes	c	c	c	c	Yes	Yes	c	Vaniyavala Gorada	26

## Census of India 2011- Village Directory Amenities and Land use ( As in 2009 )

Availability of miscellaneous facilities (If amenities available code -Yes is given, If not available within the village, the distance range code viz; a for < 5 Kms, b for 5-10 Kms and c for 10+ kms of nearest place where facility is available is given)

Availability of electricity  
(Yes/No)

Sr. No.	Name Village	Community Centre With/ Without TV	Sports Field	Sports Club / Recreation Centre	Cinema / Video Hall	Public Library	Public Reading Room	Newspaper Supply	Assembly Polling Station	Birth & Death Registration Office	Power Supply for Domestic Use (ED)	Power Supply for Agricultural Use (EAG)	Power Supply for Commercial Use (EC)	Power Supply for All Uses (EA)
1	2	89	90	91	92	93	94	95	96	97	98	99	100	101
1	Hadana Muvada	c	c	c	c	c	c	Yes	Yes	Yes	Yes	Yes	Yes	Yes
2	Ghantiada	c	c	c	c	c	c	a	a	a	Yes	Yes	Yes	Yes
3	Mota Vadadla	c	c	c	c	c	c	Yes	Yes	Yes	Yes	Yes	Yes	Yes
4	Hindoliya	c	c	c	c	Yes	c	Yes	Yes	Yes	Yes	Yes	Yes	Yes
5	Mahudiya	c	c	c	c	c	c	Yes	Yes	Yes	Yes	Yes	Yes	Yes
6	Dolatpura	c	c	c	c	c	c	Yes	Yes	Yes	Yes	Yes	Yes	Yes
7	Vaghji Bariyana Muvada	c	c	c	c	Yes	Yes	Yes	Yes	Yes	Yes	Yes	Yes	Yes
8	Padedi (Malekpur)	c	c	c	c	c	c	Yes	Yes	Yes	Yes	Yes	Yes	Yes
9	Malekpur	Yes	Yes	c	c	Yes	c	Yes	Yes	Yes	Yes	Yes	Yes	Yes
10	Govindpura	c	c	c	c	c	c	Yes	Yes	Yes	Yes	Yes	Yes	Yes
11	Zarakhvada	c	c	c	c	Yes	c	Yes	Yes	Yes	Yes	Yes	Yes	Yes
12	Manajina Muvada	c	c	c	c	c	c	Yes	b	a	Yes	Yes	Yes	Yes
13	Semarana Muvada (Haveli)	b	b	b	b	b	b	Yes	a	a	Yes	Yes	Yes	Yes
14	Nana Vadadala	c	c	c	c	Yes	c	Yes	Yes	Yes	Yes	Yes	Yes	Yes
15	Simalia	c	Yes	Yes	Yes	Yes	Yes	c	Yes	Yes	Yes	Yes	Yes	Yes
16	Sada	c	c	c	c	c	c	Yes	a	a	Yes	Yes	Yes	Yes
17	Rampur	Yes	c	c	c	c	c	c	Yes	Yes	Yes	Yes	Yes	Yes
18	Vechatana Muvada	c	c	c	c	c	c	c	a	a	Yes	Yes	Yes	Yes
19	Soniyana Muvada	b	c	c	c	Yes	c	c	a	Yes	Yes	Yes	Yes	Yes
20	Hadmatiya (Lunawada)	c	c	c	c	c	c	c	a	a	Yes	Yes	Yes	Yes
21	Bhulakhantna Muvada	c	c	c	c	c	c	Yes	Yes	Yes	Yes	Yes	Yes	Yes
22	Khundhi	c	c	c	c	c	c	c	a	a	Yes	Yes	Yes	Yes
23	Gangadiya	c	c	c	c	Yes	c	c	Yes	c	Yes	Yes	Yes	Yes
24	Savdasna Muvada	a	b	c	c	c	c	a	c	a	Yes	Yes	Yes	Yes
25	Gokalpura (M)	c	c	c	c	c	c	c	a	a	Yes	Yes	Yes	Yes
26	Vaniyavala Gorada	c	c	c	c	Yes	c	c	Yes	Yes	Yes	Yes	Yes	Yes

## Census of India 2011- Village Directory Amenities and Land use ( As in 2009 )

Land Use									
Nearest Town									
Area under different types of land use ( in hectares rounded up to one decimal place)									
Name	Distance Range Code i.e. a for < 5 Kms, b for 5-10 Kms & c for 10+ kms.	Forests	Area Under Non-Agricultural Uses	Barren and Un-Cultivable Land	Permanent Pastures and Other Grazing Lands	Land Under Miscellaneous Tree Crops etc.	Culturable Waste Land	Name Village	Sr. No.
102	103	104	105	106	107	108	109	2	1
LUNAWADA	c	0	0	5	20	0	0	Hadana Muvada	1
LUNAWADA	c	0	0	12	21	0	0	Ghantiada	2
LUNAWADA	c	21.1	0	75.1	3.5	0	0	Mota Vadadla	3
LUNAWADA	c	8.7	0.8	116.1	34	0	66.1	Hindoliya	4
LUNAWADA	c	0	3	1	2	0	0	Mahudiya	5
LUNAWADA	c	0	11	3	0	0	0	Dolatpura	6
LUNAWADA	c	0	0	17.7	6.2	0	0	Vaghji Bariyana Muvada	7
LUNAWADA	c	0	1	1	0	0	0	Padedi (Malekpur)	8
LUNAWADA	c	0	1	53.4	62.6	0	0	Malekpur	9
LUNAWADA	c	0	1	0	0	0	0	Govindpura	10
LUNAWADA	c	20	2.8	0	0	0	0	Zarakhvada	11
LUNAWADA	c	0	0	1.2	8.4	0	0	Manajina Muvada	12
LUNAWADA	b	0	0	0.3	1.1	0	0	Semarana Muvada (Haveli)	13
LUNAWADA	c	6.7	0	12.7	0.9	0	0	Nana Vadadala	14
LUNAWADA	c	22	3	24	16	0	7.7	Simalia	15
LUNAWADA	c	14	6	0	5	0	0	Sada	16
LUNAWADA	c	7	4	1	8	0	3	Rampur	17
LUNAWADA	c	2.2	0	0	3.2	0	3.3	Vechatana Muvada	18
LUNAWADA	c	25	3	1	0	0	0	Soniyana Muvada	19
LUNAWADA	c	0	24	3	0	0	0	Hadmatiya (Lunawada)	20
LUNAWADA	c	0	3	9.9	2.2	12.1	0	Bhulakhantra Muvada	21
LUNAWADA	c	0	0	1.5	0	0	1.3	Khundhi	22
LUNAWADA	c	0	0	0	0	0	2	Gangadiya	23
LUNAWADA	c	0	0.5	0.8	33.8	0	0	Savdasna Muvada	24
LUNAWADA	c	0	0	4.5	0	0	2.2	Gokalpura (M)	25
LUNAWADA	c	0	4.3	2.6	6.7	0	0	Vaniyavala Gorada	26

**Census of India 2011- Village Directory  
Amenities and Land use ( As in 2009 )**

Sr. No.	Name Village	Land Use											Name of three most important commodities manufactured		
		Area under different types of land use (in hectares rounded up to one decimal place)						Area irrigated by source (in hectare).							
		Fallow Lands Other Than Current Fallows	Current Fallows	Net Area Sown	Total Irrigated Land Area	Total Un-irrigated Land Area	Canals (C)	Wells/Tube-Wells (W/TW)	Tanks/Lakes (T/L)	Water Falls (WF)	Others (O)	First	Second	Third	
110	111	112	113	114	115	116	117	118	119	120	121	122			
1	Hadana Muvada	0	0	62.9	10	52.9	5	5	0	0	0				
2	Ghantiada	0	0	63.2	15	48.2	5	10	0	0	0				
3	Mota Vadadla	0.8	0	195.4	195.4	0	185.3	10.2	0	0	0				
4	Hindoliya	0	0	308	97.7	210.3	90.7	7	0	0	0				
5	Mahudiya	0	0	31.5	15	16.5	10	5	0	0	0				
6	Dolatpura	2	0	88.7	30	58.7	20	10	0	0	0				
7	Vaghji Bariyana Muvada	0	0	173.9	100.9	73	95.9	5	0	0	0				
8	Padedi (Malekpur)	2	0	64.2	40	24.2	30	10	0	0	0				
9	Malekpur	0	0	378.9	200	178.9	140	44	16	0	0				
10	Govindpura	4	0	61	30	31	20	10	0	0	0				
11	Zarakhvada	10	0	107	30	77	20	10	0	0	0				
12	Manajina Muvada	1.2	0	33.2	33.2	0	30	3.2	0	0	0				
13	Semarana Muvada (Haveli)	0	0	27.2	24.2	3	19.7	4.5	0	0	0				
14	Nana Vadadala	3.2	0	74.8	50.8	24	41.1	9.7	0	0	0				
15	Simalia	2	5	180	25	155	10	15	0	0	0				
16	Sada	0	0	100	25	75	20	5	0	0	0				
17	Rampur	9	7.7	136	40	96	20	20	0	0	0				
18	Vechatana Muvada	0	0	62.6	50	12.6	32	18	0	0	0				
19	Soniyana Muvada	4	0	76.2	20.2	56	15	5.2	0	0	0				
20	Hadmatiya (Lunawada)	0	0	64	49	15	29	20	0	0	0				
21	Bhulakhanatna Muvada	0	0	28.8	20	8.8	10	10	0	0	0				
22	Khundhi	0	0	32.2	21	11.2	21	0	0	0	0				
23	Gangadiya	0	0	47.9	40.9	7	40	0.9	0	0	0				
24	Savdasna Muvada	0	0	75.7	18	57.7	0	18	0	0	0				
25	Gokalpura (M)	0	0	21.1	2.1	19.1	2.1	0	0	0	0				
26	Vaniyavala Gorada	0	2.5	200	100	100	90	10	0	0	0				



## Census of India 2011- Village Directory Amenities and Land use ( As in 2009 )

Number of educational amenities available. (If not available within the village, the distance range code viz; a for < 5 Kms, b for 5-10 Kms and c for 10+ kms of nearest place where facility is available is given).

Sr. No.	Name Village	Location Code No.	Total Area of The Village (In Hectares Rounded Up to One Decimal Place)	Total Population (2011 Census)	Number of Households (2011 Census)	Pre-Primary School (PP)	Primary School (P)	Middle School (M)	Secondary School (S)	Senior Secondary School (SS)	Degree College of Arts Science & Commerce (ASC)	Engineering College (EC)	Medical College (MC)	Management Institute (MI)
1	2	3	4	5	6	7	8	9	10	11	12	13	14	15
<b>CD Block-Lunawada (0161)</b>														
27	Padedi (Rampur)	518174	368.6	722	136	c	2		1	1	c	c	c	c
28	Rajgadh	518175	749.8	1995	365	c	4		c	c	c	c	c	c
29	Taktajina Palla	518176	122.2	608	118	c	2		1	a	c	c	c	c
30	Golana Palla	518177	216.9	620	147	c	1		1	a	c	c	c	c
31	Chuvanana Muvada (Madhvas)	518178	94.8	346	81	c	a		a	a	c	c	c	c
32	Patapur(Madhvas) AliasMotiZardi	518179	45.8	137	44	b	a		a	a	b	c	c	c
33	Madhvas	518180	517.6	1374	294	b	4		1	1	b	c	c	c
34	Limbodara	518181	579	1313	243	b	3		b	b	b	1	c	c
35	Shero	518182	86.8	384	73	b	1		b	b	c	b	b	b
36	Bhamra	518183	294.1	1473	298	b	1		b	1	b	c	c	c
37	Kolwan	518184	700.6	3353	618	c	3		1	c	c	c	c	c
38	Chhapri Muvada	518185	86	497	96	c	1		a	c	c	c	c	c
39	Gariya	518186	504.8	1310	273	b	3		1	b	b	c	c	c
40	Hadod	518187	695.3	2862	550	b	4		b	b	b	c	c	c
41	Khantana Bhensadavada	518188	221	467	91	b	1		b	b	b	c	c	c
42	Gohilna Muvada	518189	127.5	338	62	b	1		b	b	b	c	c	c
43	Bharthajini Muvadi	518190	18.8	294	52	b	1		b	b	b	c	c	c
44	Charanna Bhensavada	518191	59.4	136	32	c	1		c	c	c	c	c	c
45	Kakana Bhensavada	518192	549.3	873	177	b	2		b	b	b	c	c	c
46	Sajjanpur	518193	84.5	254	63	b	1		b	b	b	c	c	c
47	Taralana Muvada	518194	103	514	92	b	1		a	b	b	c	c	c
48	Napaniya	518195	39.6	182	37	b	a		1	a	b	c	c	c
49	Vadi	518196	78.3	458	118	b	1		b	a	b	c	c	c
50	Ranpur	518197	440.7	1731	317	b	2		b	b	b	c	c	c
51	Navagam(M)	518198	237.5	617	136	b	1		1	a	b	c	c	c
52	Nani Palli	518199	392	841	166	b	1		b	b	b	c	c	c

## Census of India 2011- Village Directory Amenities and Land use ( As in 2009 )

Number of educational amenities available. (If not available within the village, the distance range code viz; a for < 5 Kms, b for 5-10 Kms and c for 10+ kms of nearest place where facility is available is given).

Number of Medical Amenities available. (If not available within the village, the distance range code viz; a for < 5 Kms, b for 5-10 Kms and c for 10+ kms of nearest place where facility is available is given).

16	17	18	19	20	21	22	23	24	25	26	27	28	29	30	31	Name Village	Sr. No.
Polytechnic (Pt)	Vocational Training School /ITI	Non-Formal Training Centre (NFTC)	Special School for Disabled (SSD)	Others (Specify)	Community Health Centre (CHC)	Primary Health Centre (PHC)	Primary Health Sub Centre (PHS)	Maternity and Child Welfare Centre (MCWC)	T.B. Clinic (TBC)	Hospital-Allopathic (HA)	Hospital-Alternative Medicine (HO)	Dispensary (D)	Veterinary Hospital (VH)	Mobile Health Clinic (MHC)	Family Welfare Centre (FWC)		
c	c	c	c		c	b	1	c	c	c	c	c	c	c	c	Padedi (Rampur)	27
c	c	c	c		b	b	b	c	c	c	c	c	c	c	c	Rajgadh	28
c	c	c	c		c	c	c	c	c	c	c	c	c	c	c	Taktajina Palla	29
c	c	c	c		c	c	c	c	c	c	c	c	c	c	c	Golana Palla	30
c	c	c	c		c	c	c	c	c	c	c	a	a	c	c	Chuvanana Muvada (Madhvas)	31
c	b	c	c		b	b	b	b	c	b	c	a	a	b	b	Patapur(Madhvas) AliasMotiZardi	32
c	b	c	c		b	1	1	b	c	b	c	a	a	b	a	Madhvas	33
c	b	c	c		b	b	b	b	b	b	c	b	b	b	b	Limbodara	34
b	b	b	b		b	b	b	b	b	c	b	b	b	b	b	Shero	35
c	b	c	c		b	b	b	b	b	b	c	b	b	b	b	Bhamra	36
c	c	c	c		c	c	1	c	c	c	c	c	c	c	c	Kolwan	37
c	c	c	c		c	c	c	c	c	c	c	c	c	c	c	Chhapri Muvada	38
c	b	c	c		b	b	b	b	b	b	c	b	b	b	b	Gariya	39
c	b	c	c		b	b	1	b	b	b	c	1	b	b	b	Hadod	40
c	b	c	c		b	b	b	b	b	b	c	b	b	b	b	Khantana Bhensadavada	41
c	b	c	c		b	b	b	b	b	b	c	b	b	b	b	Gohilna Muvada	42
c	b	c	c		b	b	b	b	b	b	c	b	b	b	b	Bharthajini Muvadi	43
c	c	c	c		b	b	b	c	c	c	c	b	c	c	c	Charanna Bhensavada	44
c	b	c	c		b	b	b	b	b	b	c	b	b	b	b	Kakana Bhensavada	45
c	b	c	c		b	b	b	b	b	b	c	b	b	b	b	Sajjanpur	46
c	b	c	c		b	b	b	b	c	b	c	b	a	b	b	Taralana Muvada	47
c	b	c	c		b	b	b	b	c	b	c	a	b	b	b	Napaniya	48
c	b	c	c		b	b	b	b	c	b	c	b	b	b	b	Vadi	49
c	b	c	c		b	b	b	b	b	b	c	b	b	b	b	Ranpur	50
c	b	c	c		b	b	b	b	b	b	c	a	b	b	b	Navagam(M)	51
c	b	c	c		b	b	b	b	c	b	c	a	b	a	b	Nani Palli	52

**Census of India 2011- Village Directory  
Amenities and Land use ( As in 2009 )**

Sr. No.	Name Village	Number of Non-Government Medical Amenities available.								Availability of drinking water - Yes / No						
		Charitable Non Govt. Hospital/Nursing Home.	Medical Practitioner With MBBS Degree	Medical Practitioner With Other Degree	Medical Practitioner With No Degree	Traditional Practitioner and Faith Healer	Medicine Shop	Others	Tap Water (Treated/Untreated)	Well Water (Covered / Uncovered well)	Hand Pump	Tube wells / Bore well	Spring	River / Canal	Tank / Pond / Lake	Others
1	2	32	33	34	35	36	37	38	39	40	41	42	43	44	45	46
27	Padedi (Rampur)	0	0	0	0	0	0	0	Yes	Yes	No	No	No	No	No	No
28	Rajgadh	0	0	0	0	0	0	0	Yes	Yes	Yes	No	No	Yes	Yes	No
29	Taktajina Palla	0	0	0	0	0	0	0	Yes	Yes	Yes	Yes	No	Yes	Yes	No
30	Golana Palla	0	0	1	0	0	0	0	Yes	Yes	Yes	Yes	No	Yes	Yes	No
31	Chuvanana Muvada (Madhvas)	0	0	0	0	0	0	0	Yes	Yes	Yes	Yes	No	Yes	No	No
32	Patapur(Madhvas)Alias	0	0	0	0	0	0	0	Yes	Yes	Yes	Yes	No	Yes	No	No
33	Moti Zardi Madhvas	0	0	0	0	0	0	0	Yes	Yes	Yes	Yes	No	Yes	No	No
34	Limbodara	0	0	0	0	0	0	0	Yes	No	No	Yes	No	Yes	No	No
35	Shero	0	0	0	0	0	0	0	Yes	Yes	Yes	No	No	Yes	No	No
36	Bhamra	0	0	0	0	0	0	0	Yes	Yes	Yes	No	No	Yes	Yes	No
37	Kolwan	0	0	0	0	3	0	0	Yes	Yes	Yes	No	No	Yes	Yes	No
38	Chhapri Muvada	0	0	0	0	0	0	0	Yes	Yes	Yes	No	No	Yes	Yes	No
39	Gariya	0	0	0	0	0	0	0	Yes	Yes	Yes	Yes	No	Yes	Yes	No
40	Hadod	0	0	0	0	0	0	0	Yes	Yes	Yes	No	No	Yes	No	No
41	Khantana Bhensadavada	0	0	0	0	0	0	0	No	No	Yes	No	No	Yes	No	No
42	Gohilna Muvada	0	0	0	0	0	0	0	No	No	Yes	No	No	Yes	Yes	No
43	Bharthajini Muvadi	0	0	0	0	0	0	0	No	Yes	Yes	No	No	Yes	Yes	No
44	Charanna Bhensavada	0	0	0	0	0	0	0	No	Yes	Yes	Yes	No	Yes	Yes	No
45	Kakana Bhensavada	0	0	0	0	0	0	0	No	Yes	Yes	No	No	Yes	Yes	No
46	Sajjanpur	0	0	0	0	0	0	0	Yes	No	No	No	No	Yes	Yes	No
47	Taralana Muvada	0	0	0	0	0	0	0	Yes	Yes	Yes	Yes	No	Yes	No	No
48	Napaniya	0	0	0	0	0	0	0	No	Yes	Yes	No	No	Yes	Yes	No
49	Vadi	0	0	0	0	0	0	0	Yes	Yes	Yes	Yes	No	Yes	Yes	No
50	Ranpur	0	0	0	0	0	0	0	No	Yes	No	No	No	No	Yes	No
51	Navagam(M)	0	0	0	0	0	0	0	Yes	Yes	Yes	Yes	No	Yes	No	No
52	Nani Palli	0	0	0	0	0	0	0	Yes	Yes	Yes	No	No	Yes	Yes	No



## Census of India 2011- Village Directory Amenities and Land use ( As in 2009 )

Availability of toilet & others Yes / No

Communication and transport facilities (If amenities available code -Yes is given except for Village Pin Code, If not available within the village, the distance range code viz; a for < 5 Kms, b for 5-10 Kms and c for 10+ kms of nearest place where facility is available is given)

47	48	49	50	51	52	53	54	55	56	57	58	59	60	2	1
Community Toilet Including Bath.	Community Toilet Excluding Bath.	Rural Sanitary Mart or Sanitary Hardware Outlet Available Near The Village.	Community Bio- gas or Recycle of Waste for Productive Use.	Post Office (PO)	Sub Post Office (SPO)	Post & Telegraph Office (P&TO)	Village Pin Code	Telephones (Land Lines)	Public Call Office (PCO)	Mobile Phone Coverage	Internet Cafes/Common Service Centre (CSC)	Private Courier Facility	Bus Service (Public & Private)	Name Village	Sr. No.
Yes	No	No	No	c	Yes		389235	Yes	c	Yes	Yes	c	Yes	Padedi (Rampur)	27
No	No	No	No	c	c		389230	c	c	c	Yes	c	Yes	Rajgadh	28
Yes	Yes	No	No	c	c		389230	Yes	c	Yes	Yes	c	Yes	Taktajina Palla	29
Yes	Yes	No	No	c	c		389230	Yes	c	Yes	Yes	c	Yes	Golana Palla	30
No	No	No	No	c	c		389230	c	Yes	Yes	Yes	c	Yes	Chuvanana Muvada (Madhvas)	31
No	No	No	No	b	b		389230	b	b	b	Yes	b	Yes	Patapur(Madhvas)Alias MotiZardi	32
No	No	No	No	b	Yes		389230	b	b	b	Yes	Yes	Yes	Madhvas	33
Yes	Yes	No	No	b	Yes		389230	b	b	b	Yes	b	Yes	Limbodara	34
Yes	Yes	No	No	b	b		389230	b	b	c	Yes	b	Yes	Shero	35
Yes	No	No	No	b	b		389230	b	b	Yes	Yes	b	Yes	Bhamra	36
No	No	No	No	c	c		388270	Yes	Yes	Yes	Yes	c	Yes	Kolwan	37
No	No	No	No	c	c		388270	Yes	Yes	Yes	Yes	c	Yes	Chhapri Muvada	38
No	No	No	No	b	b		388270	b	b	Yes	Yes	b	Yes	Gariya	39
No	No	No	No	b	Yes		388270	Yes	Yes	Yes	Yes	Yes	Yes	Hadod	40
Yes	No	No	No	b	b		389230	Yes	Yes	Yes	Yes	b	Yes	Khantana Bhensavadava	41
No	No	No	No	b	b		389230	Yes	b	b	Yes	Yes	Yes	Gohilna Muvada	42
Yes	Yes	No	No	b	b		389230	b	b	b	Yes	Yes	Yes	Bharthajini Muvadi	43
Yes	No	No	No	c	c		389230	Yes	Yes	Yes	Yes	Yes	Yes	Charanna Bhensavada	44
No	No	No	No	b	Yes		389230	Yes	Yes	Yes	Yes	Yes	Yes	Kakana Bhensavada	45
Yes	No	No	No	b	b		389230	Yes	b	b	Yes	b	Yes	Sajjanpur	46
No	No	No	No	b	b		389230	Yes	b	b	Yes	b	Yes	Taralana Muvada	47
No	No	No	No	b	b		389230	b	b	b	Yes	b	Yes	Napaniya	48
Yes	Yes	No	No	b	Yes		389001	Yes	b	b	Yes	b	Yes	Vadi	49
No	No	No	No	b	b		389230	Yes	Yes	b	Yes	b	Yes	Ranpur	50
Yes	No	No	No	b	b		389230	Yes	Yes	Yes	Yes	Yes	Yes	Navagam(M)	51
Yes	No	No	No	b	b		389230	Yes	Yes	b	Yes	b	Yes	Nani Palli	52

## Census of India 2011- Village Directory Amenities and Land use ( As in 2009 )

Sr. No.	Name Village	Communication and transport facilities (If amenities available code -Yes is given except for Village Pin Code, If not available within the village, the distance range code viz; a for < 5 Kms, b for 5-10 Kms and c for 10+ kms of nearest place where facility is available is given)							Village connected to highways, village roads, banks & credit societies (If amenities available code -Yes is given, If not available within the village, the distance range code viz; a for < 5 Kms, b for 5-10 Kms and c for 10+ kms of nearest place where facility is available is given)						
		Railway Stations	Auto/Modified Autos	Taxis and Vans	Tractors	Cycle-Pulled Rickshaws (Manual & Machine Driven)	Carts Driven by Animals	Sea /River Ferry Service	Connected to National Highway (NH)	Connected to State Highway (SH)	Connected to Major District Road (MDR)	Connected to Others District Road	Pucca Roads	Kutchcha Roads	Water Bounded Macadam (WBM) Roads
1	2	61	62	63	64	65	66	67	68	69	70	71	72	73	74
27	Padedi (Rampur)	c	c	c	Yes	Yes	c	c	c	c	Yes	Yes	Yes	c	
28	Rajgadh	c	c	c	c	Yes	c	c	c	Yes	c	Yes	Yes	c	
29	Taktajina Palla	c	Yes	Yes	Yes	Yes	c	c	c	Yes	Yes	Yes	Yes	c	
30	Golana Palla	c	Yes	Yes	Yes	Yes	c	c	c	Yes	Yes	Yes	Yes	c	
31	Chuvanana Muvada (Madhvas)	c	c	c	Yes	c	c	c	c	Yes	c	Yes	c	c	
32	Patapur(Madhvas) AliasMotiZardi	b	Yes	Yes	Yes	Yes	c	b	Yes	b	b	Yes	Yes	b	
33	Madhvas	b	Yes	Yes	b	b	c	b	Yes	Yes	Yes	Yes	Yes	b	
34	Limbodara	b	b	Yes	Yes	Yes	c	b	b	b	Yes	Yes	b	b	
35	Shero	c	b	Yes	Yes	Yes	b	c	c	b	Yes	Yes	Yes	c	
36	Bhamra	b	b	b	Yes	Yes	c	b	b	b	Yes	Yes	Yes	b	
37	Kolwan	c	Yes	Yes	Yes	Yes	c	c	c	c	Yes	Yes	Yes	c	
38	Chhapri Muvada	c	Yes	Yes	Yes	Yes	c	c	c	c	Yes	Yes	Yes	c	
39	Gariya	b	b	b	b	Yes	c	b	b	b	Yes	Yes	b	b	
40	Hadod	b	Yes	Yes	b	Yes	c	b	b	b	Yes	Yes	Yes	b	
41	Khantana Bhensadavada	b	b	b	b	b	c	b	b	b	Yes	Yes	Yes	b	
42	Gohilna Muvada	b	Yes	Yes	b	Yes	c	b	b	b	Yes	Yes	Yes	b	
43	Bharthajini Muvadi	b	b	b	Yes	Yes	c	b	b	b	Yes	Yes	Yes	b	
44	Charanna Bhensavada	c	Yes	Yes	Yes	Yes	Yes	c	c	c	Yes	Yes	Yes	c	
45	Kakana Bhensavada	b	b	b	Yes	Yes	Yes	b	b	b	Yes	Yes	Yes	b	
46	Sajjanpur	b	b	Yes	Yes	Yes	c	b	b	b	Yes	b	b	b	
47	Taralana Muvada	b	b	b	Yes	Yes	c	b	Yes	Yes	Yes	Yes	Yes	b	
48	Napaniya	b	b	b	b	Yes	c	b	b	Yes	Yes	Yes	Yes	b	
49	Vadi	b	Yes	Yes	Yes	Yes	c	b	b	Yes	Yes	Yes	Yes	b	
50	Ranpur	b	b	b	Yes	Yes	c	b	b	b	Yes	Yes	b	b	
51	Navagam(M)	b	b	b	Yes	Yes	c	b	b	Yes	Yes	Yes	Yes	b	
52	Nani Palli	b	b	b	Yes	Yes	c	b	Yes	Yes	Yes	Yes	Yes	b	

## Census of India 2011- Village Directory Amenities and Land use ( As in 2009 )

Village connected to highways, village roads, banks & credit societies (If amenities available code -Yes is given, If not available within the village , the distance range code viz; a for < 5 Kms, b for 5-10 Kms and c for 10+ kms of nearest place where facility is available is given)

Availability of miscellaneous facilities (If amenities available code -Yes is given, If not available within the village, the distance range code viz; a for < 5 Kms, b for 5-10 Kms and c for 10+ kms of nearest place where facility is available is given)

75	76	77	78	79	80	81	82	83	84	85	86	87	88	2	1
Navigable Waterway (River/Canal) (NW)	Footpaths (FP)	Commercial & Co-operative Banks	ATM	Agricultural Credit Societies	Self-Help Group (SHG)	Public Distribution System (PDS) Shop	Mandis / Regular Market	Weekly Haat	Agricultural Marketing Society	Integrated Child Development Scheme (Nutritional Centres)	Anganwadi Centre (Nutritional Centres)	Others (Nutritional Centres)	ASHA (Accredited Social Health Activist)	Name Village	Sr. No.
c	Yes	c	c	Yes	Yes	a	c	c	c	c	Yes	Yes	Yes	Padedi (Rampur)	27
c	Yes	c	c	c	Yes	Yes	c	c	c	c	Yes	Yes	c	Rajgadhi	28
c	Yes	c	c	c	Yes	Yes	c	c	c	c	Yes	Yes	c	Taktajina Palla	29
c	Yes	c	c	c	Yes	Yes	c	c	c	c	Yes	Yes	a	Golana Palla	30
c	Yes	c	Yes	c	Yes	a	Yes	Yes	c	c	a	Yes	c	Chuvanana Muvada (Madhvas)	31
c	Yes	b	b	Yes	Yes	a	b	b	b	b	a	Yes	b	Patapur(Madhvas) AliasMotiZardi Madhvas	32
c	Yes	Yes	Yes	Yes	Yes	Yes	b	b	b	b	Yes	Yes	b	Limbodara	34
b	Yes	b	b	Yes	Yes	Yes	b	b	b	b	Yes	Yes	b	Shero	35
c	Yes	b	b	a	Yes	Yes	b	b	b	b	Yes	Yes	b	Bhamra	36
c	Yes	c	c	c	Yes	Yes	c	c	Yes	c	Yes	Yes	a	Kolwan	37
c	Yes	c	c	a	Yes	a	c	c	c	c	Yes	Yes	Yes	Chhapri Muvada	38
c	Yes	b	b	b	Yes	Yes	b	b	b	b	Yes	Yes	b	Gariya	39
c	Yes	b	b	b	Yes	Yes	b	b	b	b	Yes	Yes	Yes	Hadod	40
c	Yes	b	b	b	Yes	b	b	b	b	b	Yes	Yes	Yes	Khantana Bhensadavada	41
c	Yes	b	b	b	Yes	b	b	b	b	b	Yes	Yes	b	Gohilna Muvada	42
c	Yes	b	b	b	Yes	b	b	b	b	b	Yes	Yes	b	Bharthajini Muvadi	43
c	Yes	b	b	b	Yes	b	b	b	b	b	Yes	Yes	Yes	Charanna Bhensavada	44
c	Yes	b	b	b	Yes	Yes	b	b	b	b	Yes	Yes	b	Kakana Bhensavada	45
c	Yes	b	b	b	Yes	Yes	b	b	b	b	Yes	Yes	b	Sajjanpur	46
c	Yes	b	b	b	Yes	a	a	b	b	b	Yes	Yes	Yes	Taralana Muvada	47
c	Yes	b	b	b	Yes	a	a	b	b	b	Yes	Yes	Yes	Napaniya	48
c	Yes	b	b	b	Yes	Yes	b	b	b	b	Yes	Yes	b	Vadi	49
c	Yes	b	b	b	Yes	a	b	b	b	b	Yes	Yes	b	Ranpur	50
c	Yes	b	b	b	Yes	Yes	b	b	b	b	Yes	Yes	Yes	Navagam(M)	51
c	Yes	b	b	a	Yes	a	b	b	b	b	Yes	Yes	b	Nani Palli	52

## Census of India 2011- Village Directory Amenities and Land use ( As in 2009 )

Availability of miscellaneous facilities (If amenities available code -Yes is given, If not available within the village, the distance range code viz; a for < 5 Kms, b for 5-10 Kms and c for 10+ kms of nearest place where facility is available is given)

Availability of electricity  
(Yes/No)

Sr. No.	Name Village	Community Centre With/ Without TV	Sports Field	Sports Club / Recreation Centre	Cinema / Video Hall	Public Library	Public Reading Room	Newspaper Supply	Assembly Polling Station	Birth & Death Registration Office	Power Supply for Domestic Use (ED)	Power Supply for Agricultural Use (EAG)	Power Supply for Commercial Use (EC)	Power Supply for All Uses (EA)
1	2	89	90	91	92	93	94	95	96	97	98	99	100	101
27	Padedi (Rampur)	c	c	c	c	Yes	c	Yes	Yes	Yes	Yes	Yes	Yes	Yes
28	Rajgadh	c	c	c	c	Yes	c	c	Yes	c	Yes	Yes	Yes	Yes
29	Taktajina Palla	c	c	c	c	c	c	Yes	Yes	Yes	Yes	Yes	Yes	Yes
30	Golana Palla	c	c	c	c	Yes	c	Yes	Yes	Yes	Yes	Yes	Yes	Yes
31	Chuvanana Muvada (Madhvas)	c	c	c	c	Yes	c	a	a	a	Yes	Yes	Yes	Yes
32	Patapur(Madhvas) AliasMotiZardi	b	b	b	b	b	Yes	a	a	Yes	Yes	Yes	Yes	Yes
33	Madhvas	b	Yes	b	b	Yes	b	Yes	Yes	Yes	Yes	Yes	Yes	Yes
34	Limbodara	b	b	b	b	Yes	b	Yes	Yes	Yes	Yes	Yes	Yes	Yes
35	Shero	b	b	b	b	b	b	b	b	Yes	Yes	Yes	Yes	Yes
36	Bhamra	b	b	b	b	Yes	b	b	Yes	Yes	Yes	Yes	Yes	Yes
37	Kolwan	b	b	b	b	Yes	b	Yes	Yes	Yes	Yes	Yes	Yes	Yes
38	Chhapri Muvada	c	c	c	c	Yes	c	Yes	Yes	a	Yes	Yes	Yes	Yes
39	Gariya	b	b	b	b	Yes	b	Yes	Yes	Yes	Yes	Yes	Yes	Yes
40	Hadod	b	b	b	b	Yes	b	Yes	Yes	Yes	Yes	Yes	Yes	Yes
41	Khantana Bhensadavada	b	b	b	b	Yes	b	Yes	Yes	Yes	Yes	Yes	Yes	Yes
42	Gohilna Muvada	b	Yes	b	b	b	b	Yes	Yes	Yes	Yes	Yes	Yes	Yes
43	Bharthajini Muvadi	b	b	b	b	b	b	Yes	Yes	Yes	Yes	Yes	Yes	Yes
44	Charanna Bhensavada	b	b	b	b	Yes	b	Yes	Yes	Yes	Yes	Yes	Yes	Yes
45	Kakana Bhensavada	b	b	b	b	Yes	b	Yes	Yes	Yes	Yes	Yes	Yes	Yes
46	Sajjanpur	b	b	b	b	Yes	b	b	Yes	Yes	Yes	Yes	Yes	Yes
47	Taralana Muvada	b	b	b	b	b	Yes	Yes	Yes	a	Yes	Yes	Yes	Yes
48	Napaniya	b	b	b	b	b	Yes	Yes	Yes	a	Yes	Yes	Yes	Yes
49	Vadi	b	b	b	b	Yes	b	Yes	Yes	Yes	Yes	Yes	Yes	Yes
50	Ranpur	b	b	b	b	Yes	b	Yes	Yes	Yes	Yes	Yes	Yes	Yes
51	Navagam(M)	Yes	b	b	b	Yes	b	Yes	Yes	Yes	Yes	Yes	Yes	Yes
52	Nani Palli	b	b	b	b	Yes	Yes	Yes	Yes	Yes	Yes	Yes	Yes	Yes

## Census of India 2011- Village Directory Amenities and Land use ( As in 2009 )

### Land Use

Nearest Town		Area under different types of land use ( in hectares rounded up to one decimal place)							Name Village	Sr. No.
Name	Distance Range Code i.e. a for < 5 Kms, b for 5-10 Kms & c for 10+ kms.	Forests	Area Under Non-Agricultural Uses	Barren and Un-Cultivable Land	Permanent Pastures and Other Grazing Lands	Land Under Miscellaneous Tree Crops etc.	Culturable Waste Land			
102	103	104	105	106	107	108	109	2	1	
LUNAWADA	c	71	2	0	13	0	0	Padedi (Rampur)	27	
LUNAWADA	c	272	0	84	16.8	0	0	Rajgadh	28	
LUNAWADA	c	0	0	7.2	21	4	0	Taktajina Palla	29	
LUNAWADA	c	0	0	6	0	0	2	Golana Palla	30	
LUNAWADA	c	0	0	0	0.9	0	0	Chuvanana Muvada (Madhvas)	31	
LUNAWADA	b	0	0	0	0	0	0	Patapur(Madhvas) AliasMotiZardi	32	
LUNAWADA	b	23.3	0	95.7	16.9	0	20.1	Madhvas	33	
LUNAWADA	b	0	0	0	20.9	14.2	0	Limbodara	34	
GODHRA	b	26.5	0.4	7.5	0	0	0	Shero	35	
LUNAWADA	b	11.8	24.8	0	37.3	0	21	Bhamra	36	
LUNAWADA	c	159.6	0	7.7	8.3	0	0.6	Kolwan	37	
LUNAWADA	c	0	0	2.5	1.9	0	3.8	Chhapri Muvada	38	
LUNAWADA	b	61	0	80	19	62.8	0	Gariya	39	
LUNAWADA	b	101.3	0	70	12	0	0	Hadod	40	
LUNAWADA	b	40	0	21	0	0	0	Khantana Bhensadavada	41	
LUNAWADA	b	0	0	35	4	18.5	0	Gohilna Muvada	42	
LUNAWADA	b	0	2	0	1	0	0	Bharthajini Muvadi	43	
LUNAWADA	c	0	10	10	4.4	0	0	Charanna Bhensavada	44	
LUNAWADA	b	0	0	90.3	0	50	0	Kakana Bhensavada	45	
LUNAWADA	b	0	0	0	0	0	0	Sajjanpur	46	
LUNAWADA	b	11	0	5	0	0	0	Taralana Muvada	47	
LUNAWADA	b	0	0	2.1	0	0	0	Napaniya	48	
LUNAWADA	b	0	0	6.1	0	0	0	Vadi	49	
LUNAWADA	b	22	0	3	4	0	200.7	Ranpur	50	
LUNAWADA	b	70.7	0	7.4	0	0	0	Navagam(M)	51	
LUNAWADA	b	178.6	0	42.2	9.6	0	0	Nani Palli	52	

### Census of India 2011- Village Directory Amenities and Land use ( As in 2009 )

Sr. No.	Name Village	Land Use										Name of three most important commodities manufactured		
		Area under different types of land use (in hectares rounded up to one decimal place)					Area irrigated by source (in hectare).							
		Fallow Lands Other Than Current Fallows	Current Fallows	Net Area Sown	Total Irrigated Land Area	Total Un-irrigated Land Area	Canals (C)	Wells/Tube-Wells (W/TW)	Tanks/Lakes (T/L)	Water Falls (WF)	Others (O)	First	Second	Third
1	2	110	111	112	113	114	115	116	117	118	119	120	121	122
27	Padedi (Rampur)	17.6	9	256	100	156	70	30	0	0	0			
28	Rajgadh	25	0	352	200	152	180	20	0	0	0			
29	Taktajina Palla	0	0	90	80	10	40	40	0	0	0			
30	Golana Palla	0	0	208.9	80	128.9	68	12	0	0	0			
31	Chuvanana Muvada (Madhvas)	8.9	0	85	35	50	15	20	0	0	0			
32	Patapur(Madhvas)AliasMoti Zardi	2.7	0.4	42.6	20	22.6	15	5	0	0	0			
33	Madhvas	11.8	0	349.7	150	199.7	100	50	0	0	0			
34	Limbodara	0	1	542.9	136	406.9	100.2	25	10.8	0	0			
35	Shero	0	0	52.4	9	43.4	0	9	0	0	0			
36	Bhamra	10.4	5.2	183.7	35.4	148.3	20.2	15.2	0	0	0			
37	Kolwan	50	50	424.4	24	400.4	0	24	0	0	0			
38	Chhapri Muvada	0	0	77.8	7	70.8	0	7	0	0	0			
39	Gariya	12	0	270	12	258	0	12	0	0	0			
40	Hadod	20	0	492	20	472	0	20	0	0	0			
41	Khantana Bhensadavada	0	0	160	22	138	0	22	0	0	0			
42	Gohilna Muvada	0	0	70	10	60	0	10	0	0	0			
43	Bharthajini Muvadi	0	0	15.8	5.8	10	0	0	0	0	5.8			
44	Charanna Bhensavada	0	0	35	4	31	1	2	1	0	0			
45	Kakana Bhensavada	19	0	390	29	361	20	9	0	0	0			
46	Sajjanpur	0.4	1.2	83	27.2	55.8	10.2	0	0	0	17			
47	Taralana Muvada	6	0	81	30	51	20	10	0	0	0			
48	Napaniya	1.1	0	36.3	7	29.3	5	2	0	0	0			
49	Vadi	0	0	72.2	35	37.2	0	34	1	0	0			
50	Ranpur	2	0	209	38	171	10	25	3	0	0			
51	Navagam(M)	1.4	3.3	154.7	100	54.7	85	15	0	0	0			
52	Nani Palli	0	5.5	156.1	75.1	81	65	10.1	0	0	0			



## Census of India 2011- Village Directory Amenities and Land use ( As in 2009 )

Number of educational amenities available. (If not available within the village, the distance range code viz; a for < 5 Kms, b for 5-10 Kms and c for 10+ kms of nearest place where facility is available is given).

Sr. No.	Name Village	Location Code No.	Total Area of The Village (In Hectares Rounded Up to One Decimal Place)	Total Population (2011 Census)	Number of Households (2011 Census)	Pre-Primary School (PP)	Primary School (P)	Middle School (M)	Secondary School (S)	Senior Secondary School (SS)	Degree College of Arts Science & Commerce (ASC)	Engineering College (EC)	Medical College (MC)	Management Institute (MI)
1	2	3	4	5	6	7	8	9	10	11	12	13	14	15
<b>CD Block-Lunawada (0161)</b>														
53	Daljina Chakalia	518200	245.7	626	128	b	2		b	b	b	c	c	c
54	Jivanjina Chhapora	518201	231.2	825	142	c	2		c	c	c	c	c	c
55	Senadaria Gorada	518202	359.3	881	182	c	1		1	1	c	c	c	c
56	Sutari	518203	78.2	237	49	c	1		c	c	c	c	c	c
57	Gadhvina Gorada	518204	12.2	17	3	c	a		c	c	c	c	c	c
58	Juna Gorada	518205	120.7	423	91	c	a		c	c	c	c	c	c
59	Vadina Gorada	518206	218.7	584	126	c	1		c	c	c	c	c	c
60	Budhbhaina Chhapora	518207	114.9	184	40	c	b		c	c	c	c	c	c
61	Moti Palli	518208	362.1	1071	215	b	2		b	b	b	c	c	c
62	Vaghela	518209	81.9	342	59	b	1		b	b	b	c	c	c
63	Ankalwa	518210	662.7	1631	340	b	4		1	b	b	c	c	c
64	Vadi Udafa	518211	59.6	229	42	b	1		b	b	b	c	c	c
65	Mota Sonela	518212	648.3	1978	371	a	4		a	a	a	c	c	c
66	Nana Sonela	518213	156.9	339	69	a	1		a	a	a	c	c	c
67	Barotana Muvada	518214	42.2	129	27	b	b		b	b	b	c	c	c
68	Pavapur	518215	82.9	421	93	a	1		a	a	a	c	c	c
69	Hardaspur	518216	195.6	954	207	b	1		1	1	b	c	c	c
70	Parampur	518217	249.7	948	177	b	1		a	a	b	c	c	c
71	Kanela	518218	395.5	1074	219	b	1		b	b	b	c	c	c
72	Salawada	518219	205.1	882	201	c	1		1	1	c	c	c	c
73	Charangam (Salawada)	518220	426.3	2324	487	c	3		1	a	c	c	c	c
74	Undra	518221	1053	6088	1163	c	8		1	c	c	c	c	c
75	Kanjav	518222	281	1080	210	c	1		1	c	c	c	c	c
76	Lalsar	518223	424.2	1065	211	c	2		c	c	c	c	c	c
77	Chori	518224	242.6	1118	214	c	1		c	c	c	c	c	c
78	Dhamod	518225	846.1	1447	342	c	3		1	c	c	c	c	c
79	Khempur	518226	457	2051	413	c	2		1	c	c	c	c	c
80	Zufarali	518227	138.2	924	189	c	1		c	c	c	c	c	c
81	Denta	518228	120.4	1005	203	c	2		c	c	c	c	c	c



## Census of India 2011- Village Directory Amenities and Land use ( As in 2009 )

Number of educational amenities available. (If not available within the village, the distance range code viz; a for < 5 Kms, b for 5-10 Kms and c for 10+ kms of nearest place where facility is available is given).

Number of Medical Amenities available. (If not available within the village, the distance range code viz; a for < 5 Kms, b for 5-10 Kms and c for 10+ kms of nearest place where facility is available is given).

16	17	18	19	20	21	22	23	24	25	26	27	28	29	30	31	2	1
Polytechnic (Pt)	Vocational Training School /ITI	Non-Formal Training Centre (NFTC)	Special School for Disabled (SSD)	Others (Specify)	Community Health Centre (CHC)	Primary Health Centre (PHC)	Primary Health Sub Centre (PHS)	Maternity and Child Welfare Centre (MCW)	T.B. Clinic (TBC)	Hospital-Allopathic (HA)	Hospital-Alternative Medicine (HO)	Dispensary (D)	Veterinary Hospital (VH)	Mobile Health Clinic (MHC)	Family Welfare Centre (FWC)	Name Village	Sr. No.
c	b	c	c		b	b	b	b	b	b	c	b	b	b	b	Daljina Chakalia	53
c	c	c	c		c	c	c	c	c	c	c	c	c	c	c	Jivanjina Chhapora	54
c	c	c	c		c	b	l	c	c	c	c	c	c	c	c	Senadaria Gorada	55
c	c	c	c		c	b	c	c	c	c	c	a	c	c	c	Sutari	56
c	c	c	c		c	c	c	c	c	c	c	c	c	c	c	Gadhvina Gorada	57
c	c	c	c		c	c	c	c	c	c	c	c	c	c	c	Juna Gorada	58
c	c	c	c		c	c	c	c	c	c	c	c	c	c	c	Vadina Gorada	59
c	c	c	c		c	b	a	c	b	c	c	c	c	c	c	Budhbhaina Chhapora	60
c	b	c	c		b	b	b	b	b	b	c	b	b	b	b	Moti Palli	61
c	b	c	c		b	b	b	b	b	b	c	a	b	b	b	Vaghela	62
c	b	c	c		b	b	l	b	b	b	c	b	b	b	b	Ankalwa	63
c	b	c	c		b	b	b	b	c	b	c	a	b	a	b	Vadi Udafa	64
c	a	c	c		a	a	l	a	a	a	c	a	a	a	a	Mota Sonela	65
c	a	c	c		a	a	a	a	a	a	c	a	a	a	a	Nana Sonela	66
c	b	c	c		b	b	b	b	b	b	c	b	b	b	b	Barotana Muvada	67
c	a	c	c		a	a	a	a	b	a	c	a	a	a	a	Pavapur	68
c	b	c	c		b	b	b	b	b	b	c	b	b	b	b	Hardaspur	69
c	b	c	c		b	b	b	b	b	b	c	b	b	b	b	Parampur	70
c	b	c	c		b	b	b	b	b	b	c	b	b	a	b	Kanela	71
c	c	c	c		c	b	a	c	b	c	c	l	b	l	c	Salawada	72
c	c	c	c		c	b	l	b	l	c	c	c	c	c	c	Charangam (Salawada)	73
c	c	c	c		c	l	c	c	c	c	c	c	c	c	c	Undra	74
c	c	c	c		a	a	b	c	c	c	c	c	c	c	c	Kanjav	75
c	c	c	c		c	b	c	c	c	c	c	c	c	c	c	Lalsar	76
c	c	c	c		c	c	c	c	c	c	c	c	c	c	c	Chori	77
c	c	c	c		c	c	c	c	c	c	c	c	c	c	c	Dhamod	78
c	c	c	c		c	c	c	c	c	c	c	c	c	c	c	Khempur	79
c	c	c	c		c	c	c	c	c	c	c	c	c	c	c	Zufarali	80
c	c	c	c		c	c	c	c	c	c	c	c	c	c	c	Denta	81

### Census of India 2011- Village Directory Amenities and Land use ( As in 2009 )

Sr. No.	Name Village	Number of Non-Government Medical Amenities available.							Availability of drinking water - Yes / No								
		Charitable Non Govt. Hospital/Nursing Home.	Medical Practitioner With MBBS Degree	Medical Practitioner With Other Degree	Medical Practitioner With No Degree	Traditional Practitioner and Faith Healer	Medicine Shop	Others	Tap Water (Treated/Untreated)	Well Water (Covered / Uncovered well)	Hand Pump	Tube wells / Bore well	Spring	River / Canal	Tank / Pond / Lake	Others	
1	2	32	33	34	35	36	37	38	39	40	41	42	43	44	45	46	
53	Daljina Chakalia	0	0	0	0	0	0	0	Yes	Yes	Yes	No	No	No	No	No	
54	Jivanjina Chhapora	0	0	0	0	0	0	0	Yes	No	Yes	Yes	No	Yes	No	No	
55	Senadaria Gorada	0	0	1	0	0	0	0	Yes	Yes	Yes	Yes	No	No	No	No	
56	Sutari	0	0	0	0	0	0	0	Yes	No	Yes	Yes	No	No	No	No	
57	Gadhvina Gorada	0	0	0	0	0	0	0	Yes	Yes	Yes	No	No	No	No	No	
58	Juna Gorada	0	0	0	0	0	0	0	Yes	Yes	Yes	No	No	No	No	No	
59	Vadina Gorada	0	0	0	0	0	0	0	Yes	Yes	Yes	Yes	No	No	Yes	No	
60	Budhbhaina Chhapora	0	0	0	0	0	0	0	Yes	No	Yes	No	No	No	No	No	
61	Moti Palli	0	0	0	0	0	0	0	Yes	Yes	Yes	No	No	No	No	No	
62	Vaghela	0	0	0	0	0	0	0	Yes	Yes	Yes	Yes	No	Yes	No	No	
63	Ankalwa	0	0	0	0	0	0	0	Yes	Yes	Yes	No	No	Yes	No	No	
64	Vadi Udafa	0	0	0	0	0	0	0	Yes	Yes	Yes	Yes	Yes	Yes	No	No	
65	Mota Sonela	0	0	0	0	0	0	0	Yes	Yes	Yes	Yes	No	Yes	Yes	No	
66	Nana Sonela	0	0	0	0	0	0	0	Yes	Yes	Yes	Yes	No	Yes	No	No	
67	Barotana Muvada	0	0	0	0	0	0	0	No	Yes	Yes	No	No	Yes	Yes	No	
68	Pavapur	0	0	0	0	0	0	0	Yes	Yes	Yes	Yes	No	Yes	Yes	No	
69	Hardaspur	0	0	0	0	0	0	0	Yes	Yes	Yes	Yes	No	Yes	No	No	
70	Parampur	0	0	0	0	0	0	0	Yes	Yes	Yes	Yes	No	Yes	No	No	
71	Kanela	0	0	0	0	0	0	0	Yes	No	Yes	Yes	No	Yes	No	No	
72	Salawada	0	0	0	0	0	0	0	Yes	Yes	Yes	Yes	No	No	No	No	
73	Charangam (Salawada)	0	0	0	0	0	0	0	Yes	Yes	Yes	No	No	Yes	Yes	No	
74	Undra	0	1	2	0	0	0	0	Yes	Yes	Yes	Yes	No	Yes	Yes	No	
75	Kanjav	0	0	0	0	0	0	0	No	Yes	Yes	Yes	No	No	Yes	No	
76	Lalsar	0	0	0	0	0	0	0	No	Yes	Yes	No	No	No	Yes	No	
77	Chori	0	0	0	0	0	0	0	Yes	Yes	Yes	Yes	No	No	No	No	
78	Dhamod	0	0	0	0	0	0	0	Yes	No	No	No	No	Yes	Yes	No	
79	Khempur	0	0	0	0	0	0	0	Yes	No	Yes	No	No	No	Yes	No	
80	Zufarali	0	0	0	0	0	0	0	Yes	No	Yes	No	No	No	Yes	No	
81	Denta	0	0	0	0	0	0	0	No	Yes	Yes	No	No	No	Yes	No	

## Census of India 2011- Village Directory Amenities and Land use ( As in 2009 )

Availability of toilet & others  
Yes / No

Communication and transport facilities (If amenities available code -Yes is given except for Village Pin Code, If not available within the village, the distance range code viz; a for < 5 Kms, b for 5-10 Kms and c for 10+ kms of nearest place where facility is available is given)

47	48	49	50	51	52	53	54	55	56	57	58	59	60	2	1
Community Toilet Including Bath.	Community Toilet Excluding Bath.	Rural Sanitary Mart or Sanitary Hardware Outlet Available Near The Village.	Community Bio- gas or Recycle of Waste for Productive Use.	Post Office (PO)	Sub Post Office (SPO)	Post & Telegraph Office (P&TO)	Village Pin Code	Telephones (Land Lines)	Public Call Office (PCO)	Mobile Phone Coverage	Internet Cafes/Common Service Centre (CSC)	Private Courier Facility	Bus Service (Public & Private)	Name Village	Sr. No.
No	No	No	No	b	b		389230	Yes	Yes	b	Yes	b	Yes	Daljina Chakalia	53
No	No	No	No	c	c		389230	Yes	c	c	Yes	c	Yes	Jivanjina Chhapora	54
No	No	No	No	c	c		389230	Yes	c	c	Yes	c	Yes	Senadaria Gorada	55
No	No	No	No	c	c		389230	Yes	c	c	Yes	c	Yes	Sutari	56
No	No	No	No	c	c		389230	c	c	c	Yes	c	Yes	Gadhvina Gorada	57
No	No	No	No	c	c		389230	c	c	c	Yes	c	Yes	Juna Gorada	58
No	No	No	No	c	Yes		389235	c	c	c	Yes	c	Yes	Vadina Gorada	59
No	No	No	Yes	c	c		389230	Yes	c	c	Yes	c	Yes	Budhbhaina Chhapora	60
No	No	No	No	b	b		389230	Yes	Yes	b	Yes	b	Yes	Moti Palli	61
No	No	No	No	b	b		389230	Yes	Yes	b	Yes	b	Yes	Vaghela	62
No	No	No	No	b	b		389240	Yes	Yes	b	Yes	b	Yes	Ankalwa	63
No	No	No	No	b	b		389230	Yes	b	b	Yes	b	Yes	Vadi Udafa	64
Yes	Yes	No	No	a	Yes		389230	Yes	a	a	Yes	a	Yes	Mota Sonela	65
No	No	No	No	a	a		389230	Yes	Yes	Yes	Yes	Yes	Yes	Nana Sonela	66
Yes	No	No	No	b	b		389230	b	Yes	b	Yes	b	Yes	Barotana Muvada	67
No	No	No	No	a	a		389230	Yes	Yes	Yes	Yes	Yes	Yes	Pavapur	68
No	No	Yes	No	b	Yes		389230	Yes	b	Yes	Yes	b	Yes	Hardaspur	69
No	No	Yes	No	b	b		389230	Yes	b	Yes	Yes	b	Yes	Parampur	70
Yes	Yes	No	No	b	b		389230	b	b	b	Yes	b	Yes	Kanela	71
No	Yes	No	No	c	c		389230	Yes	Yes	Yes	Yes	c	Yes	Salawada	72
No	No	No	No	c	Yes		388270	Yes	Yes	Yes	Yes	c	Yes	Charangam (Salawada)	73
No	No	No	No	c	Yes		389230	Yes	c	c	Yes	c	Yes	Undra	74
No	No	No	No	c	c		388270	Yes	c	Yes	Yes	c	Yes	Kanjav	75
No	No	No	No	c	c		388270	Yes	Yes	Yes	Yes	c	Yes	Lalsar	76
No	No	Yes	No	c	Yes		388270	Yes	Yes	Yes	Yes	c	Yes	Chori	77
No	No	No	No	c	Yes		388270	Yes	Yes	Yes	Yes	c	Yes	Dhamod	78
No	No	No	No	c	c		388270	Yes	c	Yes	Yes	c	Yes	Khempur	79
No	No	No	No	c	c		388270	c	c	Yes	Yes	c	Yes	Zufarali	80
No	No	No	No	c	c		388270	Yes	Yes	Yes	Yes	c	Yes	Denta	81

## Census of India 2011- Village Directory Amenities and Land use ( As in 2009 )

Communication and transport facilities (If amenities available code -Yes is given except for Village Pin Code, If not available within the village, the distance range code viz; a for < 5 Kms, b for 5-10 Kms and c for 10+ kms of nearest place where facility is available is given)

Village connected to highways, village roads, banks & credit societies (If amenities available code -Yes is given, If not available within the village, the distance range code viz; a for < 5 Kms, b for 5-10 Kms and c for 10+ kms of nearest place where facility is available is given)

Sr. No.	Name Village	Railway Stations	Auto/Modified Autos	Taxis and Vans	Tractors	Cycle-Pulled Rickshaws (Manual & Machine Driven)	Carts Driven by Animals	Sea /River Ferry Service	Connected to National Highway (NH)	Connected to State Highway (SH)	Connected to Major District Road (MDR)	Connected to Others District Road	Pucca Roads	Kutchcha Roads	Water Bounded Macadam (WBM) Roads
1	2	61	62	63	64	65	66	67	68	69	70	71	72	73	74
53	Daljina Chakalia	b	b	Yes	b		Yes	c	b	Yes	Yes	b	b	b	b
54	Jivanjina Chhapora	c	c	c	c		Yes	c	c	Yes	Yes	Yes	Yes	Yes	c
55	Senadaria Gorada	c	c	c	c		Yes	c	c	Yes	c	c	Yes	Yes	c
56	Sutari	c	c	c	c		Yes	c	c	c	c	Yes	Yes	Yes	c
57	Gadhvina Gorada	c	c	c	Yes	Yes	Yes	c	c	c	c	Yes	c	Yes	c
58	Juna Gorada	c	c	c	Yes	Yes	Yes	c	c	Yes	c	c	Yes	Yes	c
59	Vadina Gorada	c	c	c	Yes		Yes	c	c	c	c	Yes	Yes	Yes	c
60	Budhbhaina Chhapora	c	c	c	c		Yes	c	c	Yes	Yes	Yes	Yes	Yes	Yes
61	Moti Palli	b	b	Yes	b		b	c	b	Yes	b	b	b	Yes	b
62	Vaghela	b	b	b	b		Yes	c	b	b	b	Yes	b	Yes	b
63	Ankalwa	b	b	b	Yes		Yes	c	b	Yes	b	b	b	Yes	b
64	Vadi Udafa	b	b	b	b		b	c	b	Yes	Yes	b	b	Yes	b
65	Mota Sonela	a	Yes	Yes	Yes		Yes	c	a	Yes	Yes	Yes	Yes	Yes	a
66	Nana Sonela	a	Yes	a	a	Yes	Yes	c	a	a	a	Yes	Yes	Yes	a
67	Barotana Muvada	b	Yes	Yes	Yes		Yes	Yes	b	b	b	Yes	Yes	b	b
68	Pavapur	a	a	Yes	Yes	Yes	Yes	c	c	a	Yes	Yes	Yes	a	a
69	Hardaspur	b	b	b	Yes		Yes	c	b	b	Yes	Yes	Yes	b	b
70	Parampur	b	b	b	Yes		Yes	c	b	b	Yes	Yes	Yes	b	b
71	Kanela	b	b	b	b		Yes	c	b	Yes	b	b	Yes	Yes	b
72	Salawada	c	c	c	Yes		Yes	c	c	Yes	c	Yes	Yes	c	c
73	Charangam (Salawada)	c	c	c	Yes		c	c	c	Yes	Yes	Yes	Yes	Yes	c
74	Undra	c	c	c	Yes		Yes	c	c	c	c	Yes	Yes	Yes	c
75	Kanjav	c	c	c	c		Yes	c	c	c	c	Yes	Yes	Yes	c
76	Lalsar	c	c	c	c		c	c	c	c	Yes	c	Yes	Yes	c
77	Chori	c	c	Yes	Yes	Yes	Yes	c	c	c	Yes	c	Yes	Yes	c
78	Dhamod	c	c	c	c		c	c	c	c	Yes	c	Yes	c	c
79	Khempur	c	c	c	c		c	c	c	c	c	Yes	Yes	c	c
80	Zufarali	c	c	c	c		c	c	c	c	c	Yes	Yes	c	c
81	Denta	c	c	c	Yes		Yes	c	c	c	c	Yes	Yes	Yes	c

## Census of India 2011- Village Directory Amenities and Land use ( As in 2009 )

Village connected to highways, village roads, banks & credit societies (If amenities available code -Yes is given, If not available within the village , the distance range code viz; a for < 5 Kms, b for 5-10 Kms and c for 10+ kms of nearest place where facility is available is given)

Availability of miscellaneous facilities (If amenities available code - Yes is given, If not available within the village, the distance range code viz; a for < 5 Kms, b for 5-10 Kms and c for 10+ kms of nearest place where facility is available is given)

75	76	77	78	79	80	81	82	83	84	85	86	87	88	2	1
Navigable Waterway (River/Canal) (NW)	Footpaths (FP)	Commercial & Co-operative Banks	ATM	Agricultural Credit Societies	Self-Help Group (SHG)	Public Distribution System (PDS) Shop	Mandis / Regular Market	Weekly Haat	Agricultural Marketing Society	Integrated Child Development Scheme (Nutritional Centres)	Anganwadi Centre (Nutritional Centres)	Others (Nutritional Centres)	ASHA (Accredited Social Health Activist)	Name Village	Sr. No.
c	Yes	a	a	b	Yes	Yes	b	b	b	b	Yes	Yes	b	Daljina Chakalia	53
c	Yes	c	c	c	Yes	Yes	c	c	c	c	Yes	Yes	b	Jivanjina Chhapora	54
c	Yes	Yes	c	a	Yes	a	c	c	c	c	Yes	Yes	Yes	Senadaria Gorada	55
c	Yes	a	c	a	Yes	a	c	c	c	c	c	Yes	a	Sutari	56
c	Yes	c	c	a	c	c	c	c	c	c	c	Yes	Yes	Gadhvina Gorada	57
c	Yes	c	c	a	Yes	c	c	c	c	c	c	Yes	c	Juna Gorada	58
c	Yes	c	c	a	Yes	Yes	c	c	c	c	Yes	Yes	b	Vadina Gorada	59
c	Yes	c	c	c	a	a	c	c	c	a	c	Yes	a	Budhbhaina Chhapora	60
c	Yes	b	b	b	Yes	a	a	a	a	b	Yes	Yes	Yes	Moti Palli	61
c	Yes	b	b	b	Yes	a	b	b	b	b	b	Yes	b	Vaghela	62
c	Yes	b	b	b	Yes	Yes	b	Yes	Yes	b	Yes	Yes	Yes	Ankalwa	63
c	Yes	b	b	b	b	a	b	b	b	b	b	Yes	b	Vadi Udafa	64
c	Yes	a	a	a	Yes	Yes	a	a	a	a	Yes	Yes	a	Mota Sonela	65
c	Yes	a	a	a	Yes	a	a	a	a	a	Yes	Yes	a	Nana Sonela	66
Yes	Yes	b	b	b	Yes	b	b	b	b	b	Yes	Yes	b	Barotana Muvada	67
c	Yes	a	a	a	Yes	a	a	a	a	a	Yes	Yes	Yes	Pavapur	68
c	Yes	b	b	b	Yes	Yes	b	b	b	b	Yes	Yes	Yes	Hardaspur	69
c	Yes	b	b	b	Yes	Yes	b	b	b	b	Yes	Yes	Yes	Parampur	70
c	Yes	b	b	b	Yes	a	b	b	b	b	Yes	Yes	Yes	Kanela	71
c	Yes	b	c	a	Yes	Yes	c	c	c	c	Yes	Yes	Yes	Salawada	72
c	Yes	c	c	Yes	Yes	Yes	c	c	c	c	Yes	Yes	Yes	Charangam (Salawada)	73
c	Yes	c	c	Yes	Yes	Yes	c	c	c	c	Yes	Yes	c	Undra	74
c	Yes	b	c	b	Yes	a	b	b	b	c	Yes	Yes	Yes	Kanjav	75
c	Yes	c	c	c	Yes	c	c	c	c	c	Yes	Yes	Yes	Lalsar	76
c	Yes	c	c	c	Yes	Yes	c	c	c	c	Yes	Yes	Yes	Chori	77
c	Yes	c	c	c	Yes	Yes	c	c	c	c	Yes	Yes	c	Dhamod	78
c	Yes	c	c	c	Yes	Yes	c	c	c	c	Yes	Yes	c	Khempur	79
c	Yes	c	c	c	Yes	Yes	c	c	c	c	Yes	Yes	Yes	Zufarali	80
c	Yes	b	c	b	Yes	b	c	c	Yes	c	Yes	Yes	Yes	Denta	81

### Census of India 2011- Village Directory Amenities and Land use ( As in 2009 )

Availability of miscellaneous facilities (If amenities available code -Yes is given, If not available within the village, the distance range code viz; a for < 5 Kms, b for 5-10 Kms and c for 10+ kms of nearest place where facility is available is given)

Availability of electricity  
(Yes/No)

Sr. No.	Name Village	Community Centre With/ Without TV	Sports Field	Sports Club / Recreation Centre	Cinema / Video Hall	Public Library	Public Reading Room	Newspaper Supply	Assembly Polling Station	Birth & Death Registration Office	Power Supply for Domestic Use (ED)	Power Supply for Agricultural Use (EAG)	Power Supply for Commercial Use (EC)	Power Supply for All Uses (EA)
1	2	89	90	91	92	93	94	95	96	97	98	99	100	101
53	Daljina Chakalia	b	b	b	b	b	b	Yes	Yes	Yes	Yes	Yes	Yes	Yes
54	Jivanjina Chhapora	b	b	c	c	Yes	Yes	c	Yes	c	Yes	Yes	Yes	Yes
55	Senadaria Gorada	Yes	c	c	c	Yes	c	c	Yes	Yes	Yes	Yes	Yes	Yes
56	Sutari	a	c	c	c	c	c	c	a	a	Yes	Yes	Yes	Yes
57	Gadhvina Gorada	c	c	c	c	c	c	c	c	c	Yes	Yes	Yes	Yes
58	Juna Gorada	c	c	c	c	c	c	Yes	Yes	Yes	Yes	Yes	Yes	Yes
59	Vadina Gorada	c	c	c	c	Yes	c	c	Yes	Yes	Yes	Yes	Yes	Yes
60	Budhbhaina Chhapora	a	b	b	c	b	b	c	c	a	Yes	Yes	Yes	Yes
61	Moti Palli	b	b	b	b	Yes	b	Yes	Yes	Yes	Yes	Yes	Yes	Yes
62	Vaghela	Yes	b	Yes	b	Yes	b	a	a	a	Yes	Yes	Yes	Yes
63	Ankalwa	Yes	Yes	Yes	Yes	Yes	Yes	Yes	Yes	Yes	Yes	Yes	Yes	Yes
64	Vadi Udafa	b	b	b	b	Yes	b	b	a	a	Yes	Yes	Yes	Yes
65	Mota Sonela	a	a	a	a	Yes	a	Yes	Yes	Yes	Yes	Yes	Yes	Yes
66	Nana Sonela	a	a	a	a	Yes	a	Yes	Yes	Yes	Yes	Yes	Yes	Yes
67	Barotana Muvada	b	b	b	b	b	b	Yes	b	b	Yes	Yes	Yes	Yes
68	Pavapur	a	a	a	a	Yes	a	Yes	Yes	Yes	Yes	Yes	Yes	Yes
69	Hardaspur	b	b	b	b	Yes	b	Yes	Yes	Yes	Yes	Yes	Yes	Yes
70	Parampur	b	b	b	b	Yes	b	Yes	Yes	a	Yes	Yes	Yes	Yes
71	Kanela	b	b	b	b	Yes	b	b	Yes	Yes	Yes	Yes	Yes	Yes
72	Salawada	c	c	c	c	Yes	c	Yes	Yes	Yes	Yes	Yes	Yes	Yes
73	Charangam (Salawada)	a	c	c	c	Yes	c	Yes	Yes	Yes	Yes	Yes	Yes	Yes
74	Undra	c	c	c	c	Yes	c	c	Yes	Yes	Yes	Yes	Yes	Yes
75	Kanjav	b	c	c	c	Yes	c	Yes	Yes	Yes	Yes	Yes	Yes	Yes
76	Lalsar	c	c	c	c	Yes	c	Yes	Yes	Yes	Yes	Yes	Yes	Yes
77	Chori	Yes	c	c	c	Yes	c	Yes	Yes	Yes	Yes	Yes	Yes	Yes
78	Dhamod	c	c	c	c	Yes	c	Yes	Yes	Yes	Yes	Yes	Yes	Yes
79	Khempur	c	c	c	c	Yes	c	c	Yes	Yes	Yes	Yes	Yes	Yes
80	Zufarali	c	c	c	c	Yes	c	b	Yes	Yes	Yes	Yes	Yes	Yes
81	Denta	c	c	c	c	Yes	c	Yes	Yes	Yes	Yes	Yes	Yes	Yes

## Census of India 2011- Village Directory Amenities and Land use ( As in 2009 )

Land Use									
Nearest Town									
Area under different types of land use ( in hectares rounded up to one decimal place)									
Name	Distance Range Code i.e. a for < 5 Kms, b for 5-10 Kms & c for 10+ kms.	Forests	Area Under Non-Agricultural Uses	Barren and Un-Cultivable Land	Permanent Pastures and Other Grazing Lands	Land Under Miscellaneous Tree Crops etc.	Culturable Waste Land	Name Village	Sr. No.
102	103	104	105	106	107	108	109	2	1
LUNAWADA	b	91.6	10.1	0	0	0	0	Daljina Chakalia	53
LUNAWADA	c	21.2	31.9	4.8	10.7	0	0	Jivanjina Chhapora	54
LUNAWADA	c	3.8	1	28.4	1.1	0	1	Senadaria Gorada	55
LUNAWADA	c	0	3.2	5	3.7	0	2.3	Sutari	56
LUNAWADA	c	0	0.8	0	0	0	0	Gadhvina Gorada	57
LUNAWADA	c	0	11.8	0	0.4	0	8.6	Juna Gorada	58
LUNAWADA	c	0	33.8	6	0	0	0	Vadina Gorada	59
LUNAWADA	c	24.8	5.1	0	0.6	0	0	Budhbhaina Chhapora	60
LUNAWADA	b	126.2	0	6.9	2.7	0	30.5	Moti Palli	61
LUNAWADA	b	21	0	0	5	0	0	Vaghela	62
LUNAWADA	b	0	0	8	4.7	0	0	Ankalwa	63
LUNAWADA	b	1.4	0	0	0	0	0	Vadi Udafa	64
LUNAWADA	a	3	1	0	2	0	0	Mota Sonela	65
LUNAWADA	a	7	0	1	0	0	6	Nana Sonela	66
LUNAWADA	b	0	5.2	3	2	0	0	Barotana Muvada	67
LUNAWADA	a	3	0	3	3.9	0	0	Pavapur	68
LUNAWADA	b	0	25.6	0	0	0	0	Hardaspur	69
LUNAWADA	b	0	0	110.7	0	0	0	Parampur	70
LUNAWADA	b	0	0.7	32.2	17.1	0	0	Kanela	71
LUNAWADA	c	0	5.5	0	11.4	0	0	Salawada	72
LUNAWADA	c	0	9.3	6.2	6.4	13.4	0	Charangam (Salawada)	73
LUNAWADA	c	97	12	0	14	0	18	Undra	74
LUNAWADA	c	38.5	21	25.7	3.8	0	0	Kanjav	75
LUNAWADA	c	0	0	0	7	0	6	Lalsar	76
LUNAWADA	c	2.2	0	3.2	1.3	0	4.2	Chori	77
LUNAWADA	c	362.8	0	114.4	6	0	0	Dhamod	78
LUNAWADA	c	0	0	144.3	0	0	18.8	Khempur	79
LUNAWADA	c	25.9	10.1	0	0	0.3	0	Zufarali	80
LUNAWADA	c	0	0	0	2.3	0	0	Denta	81

**Census of India 2011- Village Directory  
Amenities and Land use ( As in 2009 )**

Sr. No.	Name Village	Land Use										Name of three most important commodities manufactured		
		Area under different types of land use (in hectares rounded up to one decimal place)					Area irrigated by source (in hectare).							
		Fallow Lands Other Than Current Fallows	Current Fallows	Net Area Sown	Total Irrigated Land Area	Total Un-irrigated Land Area	Canals (C)	Wells/Tube-Wells (W/TW)	Tanks/Lakes (T/L)	Water Falls (WF)	Others (O)	First	Second	Third
1	2	110	111	112	113	114	115	116	117	118	119	120	121	122
53	Daljina Chakalia	0	0	144	10	134	0	10	0	0	0			
54	Jivanjina Chhapora	0	0	162.5	110	52.5	100	10	0	0	0			
55	Senadaria Gorada	0	0	324	55	269	35	20	0	0	0			
56	Sutari	0	0	64	7	57	0	7	0	0	0			
57	Gadhvina Gorada	0	0	11.4	6	5.4	0	6	0	0	0			
58	Juna Gorada	5.1	0	94.8	60	34.8	0	60	0	0	0			
59	Vadina Gorada	0	0	179	80	99	15	65	0	0	0			
60	Budhbhaina Chhapora	0	0	84.5	12	72.5	0	12	0	0	0			
61	Moti Palli	0	0	195.8	20	175.8	0	10	10	0	0			
62	Vaghela	0	4.9	51	40	11	30	10	0	0	0			
63	Ankalwa	74.4	65.6	510	110	400	110	0	0	0	0			
64	Vadi Udafa	0.4	0	57.8	3	54.8	0	3	0	0	0			
65	Mota Sonela	0	0	642.3	280	362.3	100	32	2	0	146			
66	Nana Sonela	0	0	142.9	84	58.9	4	15	65	0	0			
67	Barotana Muvada	0	0	32	22	10	0	22	0	0	0			
68	Pavapur	0	0	73	22	51	1	10	11	0	0			
69	Hardasapur	0	0	170	120	50	100	20	0	0	0			
70	Parampur	0	0	139	130	9	100	30	0	0	0			
71	Kanela	36	0	309.6	10	299.6	0	10	0	0	0			
72	Salawada	7.4	0	180.7	84.6	96.1	0	84.6	0	0	0			
73	Charangam (Salawada)	0	0	391.1	92	299	0	92	0	0	0			
74	Undra	121	21	770	160	610	60	100	0	0	0			
75	Kanjav	0	0	192	17	175	0	17	0	0	0			
76	Lalsar	33.4	7	370.8	70	300.8	0	70	0	0	0			
77	Chori	0	11.2	220.5	30	190.5	10	20	0	0	0			
78	Dhamod	0	0	362.8	162.8	200	62	100.8	0	0	0			
79	Khempur	0	0	293.9	7	286.9	0	6	1	0	0			
80	Zufarali	0	3.8	98	12	86	12	0	0	0	0			
81	Denta	7.3	0	110.8	10	100.8	0	10	0	0	0			





## Census of India 2011- Village Directory Amenities and Land use ( As in 2009 )

Number of educational amenities available. (If not available within the village, the distance range code viz; a for < 5 Kms, b for 5-10 Kms and c for 10+ kms of nearest place where facility is available is given).

Sr. No.	Name Village	Location Code No.	Total Area of The Village (In Hectares Rounded Up to One Decimal Place)	Total Population (2011 Census)	Number of Households (2011 Census)	Pre-Primary School (PP)	Primary School (P)	Middle School (M)	Secondary School (S)	Senior Secondary School (SS)	Degree College of Arts Science & Commerce (ASC)	Engineering College (EC)	Medical College (MC)	Management Institute (MI)
1	2	3	4	5	6	7	8	9	10	11	12	13	14	15
<b>CD Block-Lunawada (0161)</b>														
82	Mochivadiya	518229	315.9	2013	411	c	4		c	c	c	c	c	c
83	Sadhakpur	518230	174.6	519	126	c	1		c	c	c	c	c	c
84	Morai	518231	90.2	653	130	c	1		c	c	c	c	c	c
85	Kidia	518232	224.4	632	156	c	1		c	c	c	c	c	c
86	Vakhatpur (Kidiya)	518233	211.8	677	182	c	1		1	1	c	c	c	c
87	Ucharpi	518234	440.5	1950	365	c	3		a	a	c	c	c	c
88	Untadi	518235	242.8	652	147	c	1		1	1	c	c	c	c
89	Hanseliya	518236	99.6	291	82	c	1		c	c	c	c	c	c
90	Bhalada	518237	662.3	4132	796	c	6		2	b	c	c	c	c
91	Kaslal	518238	603	3165	625	c	2		1	a	c	c	c	c
92	Daniya	518239	49.8	271	48	c	1		c	c	c	c	c	c
93	Pattan	518240	389.3	2282	482	b	2		1	b	b	c	c	c
94	Chandpur	518241	144	216	46	b	a		a	a	b	c	c	c
95	Godariya	518242	34.1	406	71	a	1		1	a	a	c	c	c
96	Gadhanpur	518243	92.4	175	42	a	a		a	a	a	c	c	c
97	Koliyani Muvadi	518244	51.4	96	19	a	a		a	a	a	c	c	c
98	Semrana Muvada(Vardhari)	518245	112.3	130	25	b	1		b	b	b	c	c	c
99	Maliya	518246	125.8	399	96	a	1		a	a	a	c	c	c
100	Juna Kalava	518247	65.2	70	19	a	1		a	a	a	c	c	c
101	Dalukhadiya	518248	60.2	462	104	a	1		a	a	a	c	c	c
102	Savarana Muvada	518249	95.1	309	47	a	1		a	a	a	c	c	c
103	Salera	518250	142.9	570	113	b	1		b	b	b	c	c	c
104	Chauhan na Muvada(Salera)	518251	35.5	216	45	b	1		b	b	b	c	c	c
105	Kachhotiyana Muvada	518252	136.6	167	37	a	1		a	a	a	c	c	c
106	Chavdana Muvada	518253	32	0	0									
107	Kantha	518254	287.2	1678	319	b	2		b	b	b	c	c	c
108	Aritha	518255	207.7	809	170	b	2		b	b	b	c	c	c

## Census of India 2011- Village Directory Amenities and Land use ( As in 2009 )

Number of educational amenities available. (If not available within the village, the distance range code viz; a for < 5 Kms, b for 5-10 Kms and c for 10+ kms of nearest place where facility is available is given).

Number of Medical Amenities available. (If not available within the village, the distance range code viz; a for < 5 Kms, b for 5-10 Kms and c for 10+ kms of nearest place where facility is available is given).

16	17	18	19	20	21	22	23	24	25	26	27	28	29	30	31	2	1
Polytechnic (Pt)	Vocational Training School /ITI	Non-Formal Training Centre (NFTC)	Special School for Disabled (SSD)	Others (Specify)	Community Health Centre (CHC)	Primary Health Centre (PHC)	Primary Health Sub Centre (PHS)	Maternity and Child Welfare Centre (MCWC)	T.B. Clinic (TBC)	Hospital-Allopathic (HA)	Hospital-Alternative Medicine (HO)	Dispensary (D)	Veterinary Hospital (VH)	Mobile Health Clinic (MHC)	Family Welfare Centre (FWC)	Name Village	Sr. No.
c	c	c	c		c	c	c	c	c	c	c	c	c	c	c	Mochivadiya	82
c	c	c	c		c	c	c	c	c	c	c	c	c	c	c	Sadhakpur	83
c	c	c	c		c	b	b	a	c	c	c	c	c	c	c	Morai	84
c	c	c	c		c	c	c	c	c	c	c	c	c	c	c	Kidia	85
c	c	c	c		c	c	c	c	c	c	c	c	c	c	c	Vakhatpur (Kidiya)	86
c	c	c	c		c	a	a	c	a	c	c	a	a	a	a	Ucharpi	87
c	c	c	c		c	b	b	c	c	c	c	c	c	c	c	Untadi	88
c	c	c	c		c	b	b	c	c	c	c	c	c	c	c	Hanseliya	89
c	c	c	c		c	b	c	c	c	c	c	b	c	c	b	Bhalada	90
c	c	c	c		c	b	b	c	c	c	c	c	c	a	c	Kaslal	91
c	c	c	c		c	c	c	c	c	c	c	c	c	c	c	Daniya	92
c	b	c	c		b	b	l	b	b	b	c	b	b	b	b	Pattan	93
c	b	c	c		b	b	b	b	b	b	c	b	b	b	b	Chandpur	94
c	a	c	c		a	a	a	a	a	a	c	a	a	a	a	Godariya	95
c	a	c	c		a	a	a	a	c	a	c	a	a	a	a	Gadhanpur	96
c	a	c	c		a	a	a	a	c	a	c	a	a	a	a	Koliyani Muvadi	97
c	b	c	c		b	b	b	b	b	b	c	b	b	b	b	Semrana Muvada(Vardhari)	98
c	a	c	c		a	a	l	a	a	a	c	a	a	a	a	Maliya	99
c	a	c	c		a	a	a	a	a	a	c	a	a	a	a	Juna Kalava	100
c	a	c	c		a	a	a	a	a	a	c	a	a	a	a	Dalukhadiya	101
c	a	c	c		a	a	a	a	a	a	c	a	a	a	a	Savarana Muvada	102
c	b	c	c		b	b	b	b	b	b	c	b	b	b	b	Salera	103
c	b	c	c		b	b	b	b	b	b	c	b	l	b	b	Chauhan na Muvada(Salera)	104
c	a	c	c		a	a	a	a	a	a	c	a	a	a	a	Kachhotiyana Muvada	105
																Chavdana Muvada	106
c	b	c	c		b	b	l	b	b	b	c	b	b	b	b	Kantha	107
c	b	c	c		b	b	a	b	b	b	c	b	b	b	b	Aritha	108

**Census of India 2011- Village Directory  
Amenities and Land use ( As in 2009 )**

Sr. No.	Name Village	Number of Non-Government Medical Amenities available.								Availability of drinking water - Yes / No						
		Charitable Non Govt. Hospital/Nursing Home.	Medical Practitioner With MBBS Degree	Medical Practitioner With Other Degree	Medical Practitioner With No Degree	Traditional Practitioner and Faith Healer	Medicine Shop	Others	Tap Water (Treated/Untreated)	Well Water (Covered / Uncovered well)	Hand Pump	Tube wells / Bore well	Spring	River / Canal	Tank / Pond / Lake	Others
1	2	32	33	34	35	36	37	38	39	40	41	42	43	44	45	46
82	Mochivadiya	0	0	0	0	0	0	0	No	Yes	Yes	Yes	No	No	Yes	No
83	Sadhakpur	0	0	0	0	0	0	0	Yes	Yes	Yes	No	No	No	No	No
84	Morai	0	0	0	0	0	0	0	No	Yes	Yes	No	No	No	No	No
85	Kidia	0	0	0	0	0	0	0	Yes	No	Yes	No	No	No	Yes	No
86	Vakhatpur (Kidiya)	0	0	0	0	0	0	0	Yes	Yes	Yes	No	No	No	Yes	No
87	Ucharpi	0	0	0	0	0	0	0	Yes	Yes	Yes	No	No	Yes	No	No
88	Untadi	0	0	0	0	0	0	0	Yes	Yes	Yes	Yes	No	Yes	Yes	No
89	Hanseliya	0	0	0	0	0	0	0	Yes	Yes	Yes	Yes	No	No	Yes	No
90	Bhalada	0	0	0	0	0	0	0	Yes	Yes	Yes	No	No	No	No	No
91	Kaslal	0	0	0	0	0	0	0	No	Yes	Yes	No	No	Yes	Yes	No
92	Daniya	0	0	0	0	0	0	0	No	Yes	Yes	No	No	Yes	No	No
93	Pattan	0	0	0	0	0	0	0	Yes	Yes	Yes	Yes	No	Yes	No	No
94	Chandpur	0	0	0	0	0	0	0	Yes	Yes	Yes	Yes	No	Yes	No	No
95	Godariya	0	0	0	0	0	0	0	Yes	Yes	Yes	Yes	No	Yes	No	No
96	Gadhanpur	0	0	0	0	0	0	0	Yes	Yes	Yes	Yes	Yes	Yes	No	No
97	Koliyani Muvadi	0	0	0	0	0	0	0	No	No	No	No	Yes	Yes	No	No
98	Semrana Muvada(Vardhari)	0	0	0	0	0	0	0	No	Yes	Yes	No	No	Yes	No	No
99	Maliya	0	0	0	0	0	0	0	Yes	Yes	Yes	Yes	No	Yes	No	No
100	Juna Kalava	0	0	0	0	0	0	0	No	Yes	No	No	No	Yes	No	No
101	Dalukhadiya	0	0	0	0	0	0	0	Yes	Yes	Yes	Yes	No	Yes	Yes	No
102	Savarana Muvada	0	0	0	0	0	0	0	No	Yes	No	No	No	No	No	No
103	Salera	0	0	0	0	0	0	0	No	Yes	Yes	No	No	No	Yes	No
104	Chauhan na Muvada(Salera)	0	0	0	0	0	0	0	No	No	Yes	No	No	Yes	Yes	No
105	Kachhotiyana Muvada	0	0	0	0	0	0	0	Yes	Yes	No	No	No	No	No	No
106	Chavdana Muvada															
107	Kantha	0	0	0	0	0	0	0	No	Yes	Yes	Yes	No	Yes	Yes	No
108	Aritha	0	0	0	0	0	0	0	Yes	Yes	Yes	No	No	Yes	No	No

## Census of India 2011- Village Directory Amenities and Land use ( As in 2009 )

Availability of toilet & others Yes / No  
Communication and transport facilities (If amenities available code -Yes is given except for Village Pin Code, If not available within the village, the distance range code viz; a for < 5 Kms, b for 5-10 Kms and c for 10+ kms of nearest place where facility is available is given)

47	48	49	50	51	52	53	54	55	56	57	58	59	60	2	1
Community Toilet Including Bath.	Community Toilet Excluding Bath.	Rural Sanitary Mart or Sanitary Hardware Outlet Available Near The Village.	Community Bio- gas or Recycle of Waste for Productive Use.	Post Office (PO)	Sub Post Office (SPO)	Post & Telegraph Office (P&TO)	Village Pin Code	Telephones (Land Lines)	Public Call Office (PCO)	Mobile Phone Coverage	Internet Cafes/Common Service Centre (CSC)	Private Courier Facility	Bus Service (Public & Private)	Name Village	Sr. No.
No	No	No	No	c	c		388270	Yes	Yes	Yes	Yes	c	Yes	Mochivadiya	82
No	No	No	No	c	c		388270	Yes	c	Yes	Yes	c	Yes	Sadhakpur	83
No	No	No	No	c	c		388270	Yes	c	Yes	Yes	c	Yes	Morai	84
No	No	No	No	c	Yes		388270	c	c	Yes	Yes	c	Yes	Kidia	85
No	No	No	No	c	c		388270	Yes	c	c	Yes	c	Yes	Vakhatpur (Kidiya)	86
No	No	No	No	c	Yes		388270	Yes	c	Yes	Yes	c	Yes	Ucharpi	87
No	No	No	No	c	c		388270	Yes	c	Yes	Yes	c	Yes	Untadi	88
No	No	No	No	c	c		388270	Yes	c	c	Yes	c	Yes	Hanseliya	89
No	No	No	No	c	Yes		388270	Yes	Yes	Yes	Yes	c	Yes	Bhalada	90
No	No	No	No	c	c		388270	Yes	Yes	Yes	Yes	c	Yes	Kaslal	91
No	No	No	No	c	c		388270	c	c	Yes	Yes	c	Yes	Daniya	92
No	No	Yes	No	b	b		389230	Yes	Yes	Yes	Yes	b	Yes	Pattan	93
No	No	Yes	No	b	b		389230	Yes	b	Yes	Yes	b	Yes	Chandpur	94
No	No	No	No	a	a		389230	Yes	Yes	Yes	Yes	a	Yes	Godariya	95
Yes	Yes	No	No	a	a		389230	Yes	Yes	Yes	Yes	Yes	Yes	Gadhanpur	96
No	No	No	No	a	a		389230	Yes	Yes	Yes	Yes	Yes	Yes	Koliyani Muvadi	97
No	No	Yes	No	b	b		389230	b	b	Yes	Yes	b	Yes	Semrana Muvada(Vardhari)	98
No	No	No	No	a	a		389230	Yes	Yes	Yes	Yes	Yes	Yes	Maliya	99
No	No	No	No	a	a		389230	Yes	Yes	Yes	Yes	Yes	Yes	Juna Kalava	100
No	No	No	No	a	a		389230	Yes	Yes	Yes	Yes	Yes	Yes	Dalukhadiya	101
No	No	No	No	a	a		389230	Yes	a	a	Yes	a	Yes	Savarana Muvada	102
No	No	No	No	b	b		389230	Yes	Yes	b	Yes	Yes	Yes	Salera	103
No	No	No	No	b	b		389230	Yes	b	b	Yes	b	Yes	Chauhan na Muvada(Salera)	104
No	No	No	No	a	a		389230	Yes	a	a	Yes	a	Yes	Kachhotiyana Muvada	105
														Chavdana Muvada	106
No	No	Yes	No	b	b		389230	Yes	Yes	b	Yes	b	Yes	Kantha	107
No	No	No	No	b	b		389230	Yes	Yes	Yes	Yes	b	Yes	Aritha	108

## Census of India 2011- Village Directory Amenities and Land use ( As in 2009 )

Sr. No.	Name Village	Communication and transport facilities (If amenities available code -Yes is given except for Village Pin Code, If not available within the village, the distance range code viz; a for < 5 Kms, b for 5-10 Kms and c for 10+ kms of nearest place where facility is available is given)								Village connected to highways, village roads, banks & credit societies (If amenities available code -Yes is given, If not available within the village, the distance range code viz; a for < 5 Kms, b for 5-10 Kms and c for 10+ kms of nearest place where facility is available is given)					
		Railway Stations	Auto/Modified Autos	Taxis and Vans	Tractors	Cycle-Pulled Rickshaws (Manual & Machine Driven)	Carts Driven by Animals	Sea /River Ferry Service	Connected to National Highway (NH)	Connected to State Highway (SH)	Connected to Major District Road (MDR)	Connected to Others District Road	Pucca Roads	Kutchcha Roads	Water Bounded Macadam (WBM) Roads
1	2	61	62	63	64	65	66	67	68	69	70	71	72	73	74
82	Mochivadiya	c	Yes	Yes	Yes	Yes	Yes	c	c	c	Yes	c	Yes	Yes	c
83	Sadhakpur	c	c	c	Yes		Yes	c	c	c	Yes	Yes	Yes	c	c
84	Morai	c	c	c	Yes		Yes	c	c	c	c	Yes	Yes	Yes	c
85	Kidia	c	c	c	Yes		Yes	c	c	c	c	Yes	c	c	c
86	Vakhatpur (Kidiya)	c	c	c	c		Yes	c	c	c	c	Yes	c	c	c
87	Ucharpi	c	c	c	Yes		Yes	c	c	c	Yes	Yes	Yes	Yes	c
88	Untadi	c	c	c	Yes		Yes	c	c	c	Yes	c	Yes	c	c
89	Hanseliya	c	c	c	Yes		Yes	c	c	c	Yes	c	Yes	Yes	c
90	Bhalada	c	c	c	Yes	Yes	Yes	c	c	Yes	c	c	Yes	Yes	c
91	Kaslal	c	c	c	c		Yes	c	c	Yes	c	c	Yes	Yes	c
92	Daniya	c	Yes	Yes	c		Yes	c	c	c	c	Yes	Yes	c	c
93	Pattan	b	Yes	b	Yes		Yes	Yes	b	b	b	Yes	Yes	Yes	Yes
94	Chandpur	b	b	b	Yes		Yes	c	b	Yes	b	Yes	Yes	b	Yes
95	Godariya	a	a	a	Yes		a	c	a	Yes	a	Yes	Yes	Yes	a
96	Gadhanpur	a	a	a	Yes		Yes	c	a	Yes	a	a	Yes	Yes	a
97	Koliyani Muvadi	a	a	a	a		Yes	c	a	Yes	a	a	Yes	Yes	a
98	Semrana Muvada(Vardhari)	b	b	b	b		Yes	c	b	b	b	Yes	Yes	Yes	b
99	Maliya	a	Yes	Yes	a		Yes	c	c	a	Yes	a	Yes	Yes	a
100	Juna Kalava	a	a	a	a		Yes	c	a	Yes	a	a	Yes	Yes	a
101	Dalukhadiya	a	a	Yes	Yes		Yes	c	c	a	Yes	a	Yes	Yes	a
102	Savarana Muvada	a	a	a	Yes	Yes	Yes	c	a	Yes	a	a	Yes	a	a
103	Salera	b	Yes	Yes	Yes		Yes	c	b	Yes	b	b	Yes	Yes	b
104	Chauhan na Muvada(Salera)	b	b	b	Yes	Yes	Yes	c	b	b	b	Yes	Yes	b	b
105	Kachhotiyana Muvada	a	a	a	Yes		Yes	c	a	Yes	a	a	Yes	a	a
106	Chavdana Muvada														
107	Kantha	b	b	b	Yes		Yes	c	b	b	b	Yes	Yes	Yes	b
108	Aritha	b	b	Yes	Yes		Yes	c	b	b	b	Yes	b	Yes	b

## Census of India 2011- Village Directory Amenities and Land use ( As in 2009 )

Village connected to highways, village roads, banks & credit societies (If amenities available code -Yes is given, If not available within the village , the distance range code viz; a for < 5 Kms, b for 5-10 Kms and c for 10+ kms of nearest place where facility is available is given)

Availability of miscellaneous facilities (If amenities available code - Yes is given, If not available within the village, the distance range code viz; a for < 5 Kms, b for 5-10 Kms and c for 10+ kms of nearest place where facility is available is given)

75	76	77	78	79	80	81	82	83	84	85	86	87	88	2	1
Navigable Waterway (River/Canal) (NW)	Footpaths (FP)	Commercial & Co-operative Banks	ATM	Agricultural Credit Societies	Self-Help Group (SHG)	Public Distribution System (PDS) Shop	Mandis / Regular Market	Weekly Haat	Agricultural Marketing Society	Integrated Child Development Scheme (Nutritional Centres)	Anganwadi Centre (Nutritional Centres)	Others (Nutritional Centres)	ASHA (Accredited Social Health Activist)	Name Village	Sr. No.
c	Yes	c	c	b	Yes	Yes	b	b	Yes	c	Yes	Yes	Yes	Mochivadiya	82
c	Yes	a	c	Yes	Yes	a	c	c	Yes	c	Yes	Yes	c	Sadhakpur	83
c	Yes	a	c	Yes	Yes	Yes	c	c	c	c	Yes	Yes	Yes	Morai	84
c	Yes	a	c	Yes	Yes	Yes	c	c	c	c	Yes	Yes	Yes	Kidia	85
c	Yes	Yes	c	Yes	Yes	c	b	b	c	c	Yes	Yes	Yes	Vakhatpur (Kidiya)	86
c	Yes	a	b	Yes	Yes	Yes	a	a	a	c	Yes	Yes	Yes	Ucharpi	87
c	Yes	c	c	c	Yes	b	c	c	c	c	Yes	Yes	c	Untadi	88
c	Yes	c	c	c	Yes	b	c	c	c	c	Yes	Yes	c	Hanseliya	89
c	Yes	b	c	Yes	Yes	Yes	c	c	c	c	Yes	Yes	Yes	Bhalada	90
c	Yes	b	c	a	Yes	Yes	c	c	c	c	Yes	Yes	Yes	Kaslal	91
c	Yes	c	c	b	Yes	c	c	c	c	c	Yes	Yes	Yes	Daniya	92
c	Yes	b	b	b	Yes	Yes	b	b	b	b	Yes	Yes	Yes	Pattan	93
c	Yes	b	b	b	Yes	Yes	b	b	b	b	Yes	Yes	a	Chandpur	94
c	Yes	a	a	a	a	a	a	a	a	a	a	Yes	Yes	Godariya	95
c	Yes	a	a	a	Yes	a	a	a	a	a	Yes	Yes	Yes	Gadhanpur	96
c	Yes	a	a	a	a	a	a	a	a	a	a	Yes	a	Koliyani Muvadi	97
c	Yes	b	b	b	Yes	a	b	b	b	b	b	Yes	a	Semrana Muvada(Vardhari)	98
c	Yes	a	a	a	Yes	a	a	a	a	a	Yes	Yes	a	Maliya	99
c	Yes	a	a	a	Yes	a	a	a	a	a	a	Yes	a	Juna Kalava	100
c	Yes	a	a	a	Yes	a	a	a	a	a	Yes	Yes	a	Dalukhadiya	101
c	Yes	a	a	a	Yes	a	a	a	a	a	Yes	Yes	a	Savarana Muvada	102
c	Yes	Yes	b	b	Yes	b	b	b	b	b	b	Yes	b	Salera	103
c	Yes	Yes	b	b	Yes	b	Yes	Yes	Yes	b	Yes	Yes	b	Chauhan na Muvada(Salera)	104
c	Yes	a	a	a	Yes	a	a	a	a	a	a	Yes	a	Kachhotiyana Muvada	105
														Chavdana Muvada	106
c	Yes	b	b	Yes	Yes	Yes	b	b	b	b	Yes	Yes	Yes	Kantha	107
c	Yes	b	b	b	Yes	Yes	b	b	b	b	Yes	Yes	Yes	Aritha	108

## Census of India 2011- Village Directory Amenities and Land use ( As in 2009 )

Availability of miscellaneous facilities (If amenities available code -  
Yes is given, If not available within the village, the distance range  
code viz; a for < 5 Kms, b for 5-10 Kms and c for 10+ kms of nearest  
place where facility is available is given)

Availability of electricity  
(Yes/No)

Sr. No.	Name Village	Community Centre With/ Without TV	Sports Field	Sports Club / Recreation Centre	Cinema / Video Hall	Public Library	Public Reading Room	Newspaper Supply	Assembly Polling Station	Birth & Death Registration Office	Power Supply for Domestic Use (ED)	Power Supply for Agricultural Use (EAG)	Power Supply for Commercial Use (EC)	Power Supply for All Uses (EA)
1	2	89	90	91	92	93	94	95	96	97	98	99	100	101
82	Mochivadiya	Yes	c	c	c	Yes	c	c	Yes	Yes	Yes	Yes	Yes	Yes
83	Sadhakpur	c	c	c	c	Yes	c	Yes	Yes	Yes	Yes	Yes	Yes	Yes
84	Morai	c	c	c	c	Yes	c	Yes	Yes	Yes	Yes	Yes	Yes	Yes
85	Kidia	c	c	c	c	Yes	c	Yes	Yes	Yes	Yes	Yes	Yes	Yes
86	Vakhatpur (Kidiya)	c	c	c	c	Yes	c	Yes	Yes	a	Yes	Yes	Yes	Yes
87	Ucharpi	a	c	c	b	Yes	a	Yes	Yes	Yes	Yes	Yes	Yes	Yes
88	Untadi	c	Yes	c	c	Yes	c	Yes	Yes	Yes	Yes	Yes	Yes	Yes
89	Hanseliya	c	b	c	c	Yes	c	c	Yes	Yes	Yes	Yes	Yes	Yes
90	Bhalada	c	c	c	c	Yes	c	Yes	Yes	Yes	Yes	Yes	Yes	Yes
91	Kaslal	c	c	c	c	Yes	c	c	Yes	Yes	Yes	Yes	Yes	Yes
92	Daniya	c	c	c	c	Yes	c	Yes	Yes	Yes	Yes	Yes	Yes	Yes
93	Pattan	b	b	b	b	b	b	b	Yes	Yes	Yes	Yes	Yes	Yes
94	Chandpur	b	b	b	b	Yes	b	Yes	a	a	Yes	Yes	Yes	Yes
95	Godariya	a	a	a	a	Yes	a	Yes	Yes	Yes	Yes	Yes	Yes	Yes
96	Gadhanpur	a	a	a	a	a	a	Yes	Yes	Yes	Yes	Yes	Yes	Yes
97	Koliyani Muvadi	a	a	a	a	a	a	Yes	Yes	Yes	Yes	Yes	Yes	Yes
98	Semrana Muvada(Vardhari)	a	b	b	b	b	b	b	a	a	Yes	Yes	Yes	Yes
99	Maliya	a	a	a	a	Yes	a	a	Yes	Yes	Yes	Yes	Yes	Yes
100	Juna Kalava	a	a	a	a	a	a	a	a	a	Yes	Yes	Yes	Yes
101	Dalukhadiya	a	a	a	a	Yes	a	a	Yes	a	Yes	Yes	Yes	Yes
102	Savarana Muvada	Yes	Yes	Yes	Yes	Yes	Yes	Yes	Yes	Yes	Yes	Yes	Yes	Yes
103	Salera	b	b	b	b	Yes	b	Yes	Yes	Yes	Yes	Yes	Yes	Yes
104	Chauhan na Muvada(Salera)	b	b	b	b	Yes	Yes	Yes	Yes	Yes	Yes	Yes	Yes	Yes
105	Kachhotiyana Muvada	a	a	a	a	a	a	Yes	Yes	Yes	Yes	Yes	Yes	Yes
106	Chavdana Muvada													
107	Kantha	b	b	b	b	Yes	b	b	Yes	Yes	Yes	Yes	Yes	Yes
108	Aritha	Yes	b	b	b	Yes	b	Yes	Yes	Yes	Yes	Yes	Yes	Yes



## Census of India 2011- Village Directory Amenities and Land use ( As in 2009 )

### Land Use

Area under different types of land use ( in hectares rounded up to one decimal place)										
Nearest Town									Name Village	Sr. No.
Name	Distance Range Code i.e. a for < 5 Kms, b for 5-10 Kms & c for 10+ kms.	Forests	Area Under Non-Agricultural Uses	Barren and Un-Cultivable Land	Permanent Pastures and Other Grazing Lands	Land Under Miscellaneous Tree Crops etc.	Culturable Waste Land	2	1	
102	103	104	105	106	107	108	109	2	1	
LUNAWADA	c	8.2	0	0	6.2	0	20.1	Mochivadiya	82	
LUNAWADA	c	0	2.3	0	3.9	0	0	Sadhakpur	83	
LUNAWADA	c	0	0	0	2.6	0	0	Morai	84	
LUNAWADA	c	0	0	0	0	0	106	Kidia	85	
LUNAWADA	c	0	0	14	0	0	20	Vakhatpur (Kidiya)	86	
LUNAWADA	c	0	0	96	14	0	8.5	Ucharpi	87	
LUNAWADA	c	0	6.7	9.1	39.3	0	0	Untadi	88	
LUNAWADA	c	0	0	0	0	0	0	Hanseliya	89	
LUNAWADA	c	0	37	38	36	0	0	Bhalada	90	
LUNAWADA	c	50.4	3.7	0	19.7	0	16.4	Kaslal	91	
LUNAWADA	c	0	0	9	1	2.8	0	Daniya	92	
LUNAWADA	b	0	0	133.3	0	0	0	Pattan	93	
LUNAWADA	b	0	0	0	17	0	0	Chandpur	94	
LUNAWADA	a	0	0	3.1	3	0	0	Godariya	95	
LUNAWADA	a	0	0	9.4	4	0	0	Gadhanpur	96	
LUNAWADA	a	0	0	6.4	0	0	0	Koliyani Muvadi	97	
LUNAWADA	b	0	0	23	4.6	0	0	Semrana Muvada (Vardhari)	98	
LUNAWADA	a	2	0	0	5.8	0	0	Maliya	99	
LUNAWADA	a	4	0	16.2	6	0	0	Juna Kalava	100	
LUNAWADA	a	6	0	1	1.2	0	0	Dalukhadiya	101	
LUNAWADA	a	5	0	0	0	0	5.7	Savarana Muvada	102	
LUNAWADA	b	0	0	10	0	0	20	Salera	103	
LUNAWADA	b	0	0	2.9	0	0	0	Chauhan na Muvada (Salera)	104	
LUNAWADA	a	0	0	6.1	0	0	6.2	Kachhotiyana Muvada	105	
LUNAWADA	b	0	6.7	0	0	0	0.3	Chavdana Muvada	106	
LUNAWADA	b	30.2	2.3	0	8.7	0	11.6	Kantha	107	
LUNAWADA	b	0	16.2	0	16	0	8.9	Aritha	108	

### Census of India 2011- Village Directory Amenities and Land use ( As in 2009 )

Sr. No.	Name Village	Land Use										Name of three most important commodities manufactured		
		Area under different types of land use (in hectares rounded up to one decimal place)					Area irrigated by source (in hectare).							
		Fallow Lands Other Than Current Fallows	Current Fallows	Net Area Sown	Total Irrigated Land Area	Total Un-irrigated Land Area	Canals (C)	Wells/Tube-Wells (W/TW)	Tanks/Lakes (T/L)	Water Falls (WF)	Others (O)	First	Second	Third
1	2	110	111	112	113	114	115	116	117	118	119	120	121	122
82	Mochivadiya	0	0	281.4	0	281.4	0	0	0	0	0			
83	Sadhakpur	0	0.5	167.9	15	152.9	0	15	0	0	0			
84	Morai	3	0	84.6	4	80.6	0	4	0	0	0			
85	Kidia	0	0	118.4	11	107.4	0	11	0	0	0			
86	Vakhatpur (Kidiya)	0	0	177.8	14	163.8	0	5	9	0	0			
87	Ucharpi	0	0	322	30	292	10	20	0	0	0			
88	Untadi	8.2	0	179.5	40	139.5	0	40	0	0	0			
89	Hanseliya	17.3	0	82.3	10	72.3	0	10	0	0	0			
90	Bhalada	2	0	549.3	30	519.3	0	30	0	0	0			
91	Kaslal	0	0	512.8	0	512.8	0	0	0	0	0			
92	Daniya	0	0	37	10	27	0	10	0	0	0			
93	Pattan	0	0	256	190	66	150	10	0	0	30			
94	Chandpur	0	0	127	120	7	75	45	0	0	0			
95	Godariya	0	0	28	5	23	3	2	0	0	0			
96	Gadhanpur	0	0	79	28	51	0	20	8	0	0			
97	Koliyani Muvadi	0	0	45	8	37	7	1	0	0	0			
98	Semrana Muvada (Vardhari)	0	0	84.7	27	57.7	25	2	0	0	0			
99	Maliya	0	0	118	50	68	25	25	0	0	0			
100	Juna Kalava	0	0	39	17	22	15	2	0	0	0			
101	Dalukhadiya	0	0	52	52	0	40	12	0	0	0			
102	Savarana Muvada	4.4	0	80	80	0	70	10	0	0	0			
103	Salera	29.9	0	83	50	33	36	8	6	0	0			
104	Chauhan na Muvada(Salera)	0.6	0	32	28	4	28	0	0	0	0			
105	Kachhotiyana Muvada	0	3.4	121	121	0	101	20	0	0	0			
106	Chavdana Muvada	0	0	25	0	25	0	0	0	0	0			
107	Kantha	0	0	234.4	200	34.4	150	50	0	0	0			
108	Aritha	0	0	166.6	66	100.6	30	36	0	0	0			



## Census of India 2011- Village Directory Amenities and Land use ( As in 2009 )

Number of educational amenities available. (If not available within the village, the distance range code viz; a for < 5 Kms, b for 5-10 Kms and c for 10+ kms of nearest place where facility is available is given).

Sr. No.	Name Village	Location Code No.	Total Area of The Village (In Hectares Rounded Up to One Decimal Place)	Total Population (2011 Census)	Number of Households (2011 Census)	Pre-Primary School (PP)	Primary School (P)	Middle School (M)	Secondary School (S)	Senior Secondary School (SS)	Degree College of Arts Science & Commerce (ASC)	Engineering College (EC)	Medical College (MC)	Management Institute (MI)
1	2	3	4	5	6	7	8	9	10	11	12	13	14	15
<b>CD Block-Lunawada (0161)</b>														
109	Shamana	518256	368.7	1175	260	b	1		1	b	b	c	c	c
110	Chavdibaina Muvada	518257	236.6	948	215	b	1		1	1	b	c	c	c
111	Sonesariya Math	518258	33.5	162	35	b	b		b	b	b	c	c	c
112	Mehtana Chakaliya	518259	194.3	335	84	c	1		c	c	c	c	c	c
113	Tankana Muvada	518260	87.2	309	57	c	1		c	c	c	c	c	c
114	Mor Mahudi	518261	91	62	11	2	a		c	c	c	c	c	c
115	Tochna Gorada	518262	196.2	267	66	c	b		c	c	c	c	c	c
116	Fatajina Gorada	518263	58.7	172	44	c	1		c	c	c	c	c	c
117	Saragwa Mahudi-1	518264	131.8	611	118	2	1		3	c	c	c	c	c
118	Chataka Beli	518265	208.3	567	137	1	1		1	c	c	c	c	c
119	Saudasni Muvadi	518266	36.1	305	63	c	b		a	a	c	c	c	c
120	Mota Vadodar	518267	163.9	849	182	c	1		1	c	c	c	c	c
121	Nanadavena Muvada	518268	68.2	373	80	c	3		c	c	c	c	c	c
122	Sagana Muvada Alias Saragwa Mahudi-2	518269	127.4	195	54	c	b		c	c	c	c	c	c
123	Nana Vadodar	518270	18.2	375	77	b	1		b	b	b	c	c	c
124	Arithi	518271	120.2	234	55	b	1		b	b	b	c	c	c
125	Moti Denavad	518272	137.5	517	113	b	1		b	b	b	c	c	c
126	Nani Denavad	518273	346.6	869	174	b	3		b	b	b	c	c	c
127	Chavadiya	518274	271.3	788	162	b	1		b	b	b	c	c	c
128	Tanachhia	518275	29.4	201	39	a	1		a	a	a	c	c	c
129	Dholi	518276	71.6	385	92	a	1		a	a	a	c	c	c
130	Vanta	518277	109.4	285	64	a	1		a	a	a	c	c	c
131	Pagiyawad	518278	84.7	323	65	b	1		b	b	b	c	c	c
132	Kakachiya	518279	712	1895	391	b	3		b	b	b	c	c	c
133	Champeli	518280	820.4	2796	554	c	3		1	c	c	c	c	c
134	Jitpur	518281	281.9	194	41	c	a		c	c	c	c	c	c
135	Ved	518282	388.6	681	148	c	3		c	c	c	c	c	c

## Census of India 2011- Village Directory Amenities and Land use ( As in 2009 )

Number of educational amenities available. (If not available within the village, the distance range code viz; a for < 5 Kms, b for 5-10 Kms and c for 10+ kms of nearest place where facility is available is given).

Number of Medical Amenities available. (If not available within the village, the distance range code viz; a for < 5 Kms, b for 5-10 Kms and c for 10+ kms of nearest place where facility is available is given).

16	17	18	19	20	21	22	23	24	25	26	27	28	29	30	31	2	1
Polytechnic (Pt)	Vocational Training School /ITI	Non-Formal Training Centre (NFTC)	Special School for Disabled (SSD)	Others (Specify)	Community Health Centre (CHC)	Primary Health Centre (PHC)	Primary Health Sub Centre (PHS)	Maternity and Child Welfare Centre (MCW)	T.B. Clinic (TBC)	Hospital-Allopathic (HA)	Hospital-Alternative Medicine (HO)	Dispensary (D)	Veterinary Hospital (VH)	Mobile Health Clinic (MHC)	Family Welfare Centre (FWC)	Name Village	Sr. No.
c	b	c	c		b	b	1	b	b	b	c	b	b	b	b	Shamana	109
c	b	c	c		b	b	1	b	b	b	c	b	b	b	b	Chavdibaina Muvada	110
c	b	c	c		b	b	b	b	b	b	c	b	1	b	b	Sonesariya Math	111
c	c	c	c		c	b	1	c	c	c	c	c	c	c	c	Mehtana Chakaliya	112
c	c	c	c		c	b	a	c	c	c	c	c	c	c	c	Tankana Muvada	113
c	c	c	c		c	c	c	c	c	c	c	c	c	c	c	Mor Mahudi	114
c	c	c	c		c	c	c	c	c	c	c	c	c	c	c	Tochna Gorada	115
c	c	c	c		c	c	c	c	c	c	c	c	c	c	c	Fatajina Gorada	116
c	c	c	c		c	c	c	c	c	c	c	c	c	c	c	Saragwa Mahudi-1	117
c	c	c	c		c	c	c	c	c	c	c	1	c	c	c	Chataka Beli	118
c	c	c	c		a	a	a	c	c	c	c	c	c	c	c	Saudasni Muvadi	119
c	c	c	c		a	c	c	c	c	c	c	c	c	c	c	Mota Vadodar	120
c	c	c	c		c	c	c	c	c	c	c	c	c	c	c	Nanadavena Muvada	121
c	c	c	c		a	a	a	a	a	c	c	a	a	a	a	Sagana Muvada Alias Saragwa Mahudi-2	122
c	b	c	c		b	b	b	b	b	b	c	b	b	b	b	Nana Vadodar	123
c	b	c	c		b	b	b	b	b	b	c	b	b	b	b	Arithi	124
c	b	c	c		b	b	b	b	b	b	c	b	b	b	b	Moti Denavad	125
c	b	c	c		b	b	b	b	c	b	c	b	b	b	b	Nani Denavad	126
c	b	c	c		b	b	b	b	b	b	c	b	b	b	b	Chavadiya	127
c	a	c	c		a	a	a	a	a	a	c	a	a	a	a	Tanachhia	128
c	a	c	c		a	a	a	a	a	a	c	a	a	a	a	Dholi	129
c	a	c	c		a	a	a	a	c	a	c	a	a	1	a	Vanta	130
c	b	c	c		b	b	b	b	c	b	c	b	b	b	b	Pagiyawad	131
c	b	c	c		b	b	b	b	b	b	c	b	b	b	b	Kakachiya	132
c	c	c	c		c	c	1	c	c	c	c	1	c	c	c	Champeli	133
c	c	c	c		c	b	b	c	c	c	c	c	c	c	c	Jitpur	134
c	c	c	c		c	c	1	c	c	c	c	c	c	c	c	Ved	135

## Census of India 2011- Village Directory Amenities and Land use ( As in 2009 )

Sr. No.	Name Village	Number of Non-Government Medical Amenities available.								Availability of drinking water - Yes / No						
		Charitable Non Govt. Hospital/Nursing Home.	Medical Practitioner With MBBS Degree	Medical Practitioner With Other Degree	Medical Practitioner With No Degree	Traditional Practitioner and Faith Healer	Medicine Shop	Others	Tap Water (Treated/Untreated)	Well Water (Covered / Uncovered well)	Hand Pump	Tube wells / Bore well	Spring	River / Canal	Tank / Pond / Lake	Others
1	2	32	33	34	35	36	37	38	39	40	41	42	43	44	45	46
109	Shamana	0	0	0	0	0	0	0	Yes	Yes	Yes	No	No	No	No	No
110	Chavdibaina Muvada	0	0	0	0	0	0	0	Yes	Yes	Yes	No	No	No	No	Yes
111	Sonesariya Math	0	0	0	0	0	0	0	Yes	No	Yes	Yes	Yes	No	No	No
112	Mehtana Chakaliya	0	0	0	0	0	0	0	Yes	No	Yes	Yes	No	No	No	No
113	Tankana Muvada	0	0	0	0	0	0	0	Yes	No	Yes	No	No	No	No	No
114	Mor Mahudi	0	0	0	0	0	0	0	Yes	Yes	Yes	No	No	No	No	No
115	Tochna Gorada	0	0	0	0	0	0	0	Yes	Yes	Yes	Yes	No	No	No	No
116	Fatajina Gorada	0	0	0	0	0	0	0	Yes	Yes	Yes	No	No	No	No	No
117	Saragwa Mahudi-1	0	0	0	0	0	0	0	Yes	Yes	Yes	No	No	No	No	Yes
118	Chataka Beli	0	0	0	0	0	0	0	Yes	Yes	Yes	No	No	No	Yes	No
119	Saudasni Muvadi	0	0	0	0	0	0	0	No	Yes	Yes	No	No	No	Yes	No
120	Mota Vadodar	0	0	0	0	0	0	0	Yes	Yes	Yes	No	No	No	Yes	No
121	Nanadavena Muvada	0	0	0	0	0	0	0	Yes	No	Yes	No	No	No	Yes	No
122	Sagana Muvada Alias SaragwaMahudi-2	0	0	0	0	0	0	0	Yes	Yes	Yes	No	No	No	Yes	No
123	Nana Vadodar	0	0	0	0	0	0	0	No	Yes	Yes	No	No	No	Yes	No
124	Arithi	0	0	0	0	0	0	0	No	No	Yes	No	No	No	Yes	No
125	Moti Denavad	0	0	0	0	0	0	0	No	Yes	Yes	No	Yes	Yes	Yes	No
126	Nani Denavad	0	0	0	0	0	0	0	Yes	Yes	Yes	No	No	No	No	No
127	Chavadiya	0	0	0	0	0	0	0	Yes	Yes	Yes	Yes	No	Yes	Yes	No
128	Tanachhia	0	0	0	0	0	0	0	Yes	Yes	Yes	No	Yes	Yes	No	No
129	Dholi	0	0	0	0	0	0	0	Yes	Yes	Yes	Yes	No	Yes	No	Yes
130	Vanta	0	0	0	0	0	0	0	Yes	No	Yes	No	No	No	No	No
131	Pagiyawad	0	0	0	0	0	0	0	No	Yes	Yes	No	No	No	No	No
132	Kakachiya	0	0	0	0	0	0	0	Yes	Yes	Yes	Yes	No	Yes	Yes	No
133	Champeli	0	0	0	0	0	0	0	Yes	Yes	Yes	No	No	Yes	No	No
134	Jitpur	0	0	0	0	0	0	0	Yes	Yes	Yes	Yes	No	No	Yes	No
135	Ved	0	0	0	0	0	0	0	Yes	No	Yes	Yes	No	No	Yes	No

## Census of India 2011- Village Directory Amenities and Land use ( As in 2009 )

Availability of toilet & others  
Yes / No

Communication and transport facilities (If amenities available code -Yes is given except for Village Pin Code, If not available within the village, the distance range code viz; a for < 5 Kms, b for 5-10 Kms and c for 10+ kms of nearest place where facility is available is given)

47	48	49	50	51	52	53	54	55	56	57	58	59	60	2	1
Community Toilet Including Bath.	Community Toilet Excluding Bath.	Rural Sanitary Mart or Sanitary Hardware Outlet Available Near The Village.	Community Bio- gas or Recycle of Waste for Productive Use.	Post Office (PO)	Sub Post Office (SPO)	Post & Telegraph Office (P&TO)	Village Pin Code	Telephones (Land Lines)	Public Call Office (PCO)	Mobile Phone Coverage	Internet Cafes/Common Service Centre (CSC)	Private Courier Facility	Bus Service (Public & Private)	Name Village	Sr. No.
No	No	No	No	b	Yes		389230	Yes	b	b	Yes	b	Yes	Shamana	109
No	No	No	No	b	b		389230	b	Yes	Yes	Yes	b	Yes	Chavdibaina Muvada	110
No	No	No	No	b	b		389230	Yes	b	Yes	Yes	b	Yes	Sonesariya Math	111
No	No	No	No	c	c		389230	Yes	c	Yes	Yes	c	Yes	Mehtana Chakaliya	112
No	No	No	No	c	c		389230	Yes	c	Yes	Yes	c	Yes	Tankana Muvada	113
Yes	No	No	No	c	c		389230	c	c	Yes	Yes	c	Yes	Mor Mahudi	114
No	No	No	No	c	c		389230	c	c	Yes	Yes	c	Yes	Tochna Gorada	115
No	No	No	No	c	c		389230	c	Yes	Yes	Yes	c	Yes	Fatajina Gorada	116
Yes	No	No	No	c	c		389230	Yes	c	c	Yes	c	Yes	Saragwa Mahudi-1	117
Yes	No	No	No	c	Yes		389230	Yes	c	Yes	Yes	c	Yes	Chataka Beli	118
No	No	No	No	c	c		389235	c	c	Yes	Yes	c	Yes	Saudasni Muvadi	119
Yes	No	No	No	c	c		389230	Yes	c	Yes	Yes	c	Yes	Mota Vadodar	120
Yes	Yes	No	No	c	c		389230	Yes	Yes	Yes	Yes	c	Yes	Nanadavena Muvada	121
No	No	No	No	c	c		389230	Yes	c	Yes	Yes	c	Yes	Sagana Muvad Alias SaragwaMahudi-2 Nana Vadodar	122
No	No	No	No	b	b		389230	Yes	b	Yes	Yes	b	Yes	Arithi	123
No	No	No	No	b	b		389230	Yes	b	Yes	Yes	b	Yes	Moti Denavad	124
No	No	No	No	b	Yes		389230	Yes	b	Yes	Yes	b	Yes	Nani Denavad	125
No	No	No	No	b	b		389230	Yes	Yes	Yes	Yes	b	Yes	Chavadiya	126
No	No	No	No	a	a		389230	Yes	Yes	a	Yes	Yes	Yes	Tanachhia	127
No	No	No	No	a	a		389230	Yes	Yes	a	Yes	a	Yes	Dholi	128
No	No	No	No	a	a		389230	Yes	a	a	Yes	a	Yes	Vanta	129
No	No	No	No	b	b		389230	b	b	b	Yes	b	Yes	Pagiyawad	130
No	No	No	No	b	Yes		389230	Yes	Yes	Yes	Yes	b	Yes	Kakachiya	131
No	No	No	Yes	c	Yes		388270	Yes	Yes	Yes	Yes	Yes	Yes	Champeli	132
No	No	No	No	c	c		389340	Yes	c	c	Yes	c	Yes	Jitpur	133
No	No	No	No	c	c		388270	Yes	c	c	Yes	c	Yes	Ved	134

## Census of India 2011- Village Directory Amenities and Land use ( As in 2009 )

Sr. No.	Name Village	Communication and transport facilities (If amenities available code -Yes is given except for Village Pin Code, If not available within the village, the distance range code viz; a for < 5 Kms, b for 5-10 Kms and c for 10+ kms of nearest place where facility is available is given)							Village connected to highways, village roads, banks & credit societies (If amenities available code -Yes is given, If not available within the village, the distance range code viz; a for < 5 Kms, b for 5-10 Kms and c for 10+ kms of nearest place where facility is available is given)						
		Railway Stations	Auto/Modified Autos	Taxis and Vans	Tractors	Cycle-Pulled Rickshaws (Manual & Machine Driven)	Carts Driven by Animals	Sea /River Ferry Service	Connected to National Highway (NH)	Connected to State Highway (SH)	Connected to Major District Road (MDR)	Connected to Others District Road	Pucca Roads	Kutchcha Roads	Water Bounded Macadam (WBM) Roads
1	2	61	62	63	64	65	66	67	68	69	70	71	72	73	74
109	Shamana	b	b	Yes	Yes		Yes	c	b	Yes	b	b	Yes	b	b
110	Chavdibaina Muvada	b	b	Yes	Yes	Yes	Yes	c	b	Yes	b	b	Yes	Yes	b
111	Sonesariya Math	b	b	Yes	b		b	c	b	Yes	b	b	Yes	Yes	b
112	Mehtana Chakaliya	c	c	c	c		Yes	c	c	Yes	Yes	c	Yes	Yes	c
113	Tankana Muvada	c	c	c	c		Yes	c	c	c	Yes	Yes	Yes	Yes	c
114	Mor Mahudi	c	c	c	c		c	c	c	c	c	Yes	Yes	c	c
115	Tochna Gorada	c	c	c	Yes		Yes	c	c	c	c	Yes	Yes	Yes	c
116	Fatajina Gorada	c	c	c	Yes		Yes	c	c	c	c	Yes	Yes	Yes	c
117	Saragwa Mahudi-1	c	c	c	c		c	c	c	c	c	Yes	Yes	c	c
118	Chataka Beli	c	c	c	c		c	c	c	c	c	Yes	Yes	c	c
119	Saudasni Muvadi	c	c	c	c		c	c	c	c	c	Yes	c	c	c
120	Mota Vadodar	c	Yes	c	c		Yes	c	c	c	c	Yes	Yes	c	c
121	Nanadavena Muvada	c	c	c	Yes		Yes	c	c	c	c	Yes	Yes	c	c
122	Sagana Muvada Alias SaragwaMahudi-2	c	Yes	Yes	c	Yes	Yes	c	c	c	c	Yes	Yes	Yes	Yes
123	Nana Vadodar	b	b	b	b		Yes	c	b	b	b	Yes	Yes	b	Yes
124	Arithi	b	b	b	Yes		b	c	b	b	b	Yes	Yes	Yes	b
125	Moti Denavad	b	b	b	Yes		Yes	c	c	Yes	b	b	Yes	Yes	b
126	Nani Denavad	b	b	b	Yes		Yes	c	b	Yes	b	b	Yes	Yes	b
127	Chavadiya	b	b	b	Yes		Yes	c	b	Yes	b	b	Yes	Yes	b
128	Tanachhia	a	a	Yes	Yes		a	c	a	a	a	Yes	Yes	Yes	a
129	Dholi	a	a	a	Yes		Yes	c	a	Yes	a	a	Yes	Yes	a
130	Vanta	a	a	a	a		Yes	c	a	Yes	a	a	Yes	a	a
131	Pagiyawad	b	b	b	b		b	c	b	b	b	Yes	Yes	Yes	b
132	Kakachiya	b	Yes	Yes	Yes	Yes	Yes	c	b	b	b	Yes	Yes	b	b
133	Champeli	c	Yes	Yes	Yes	Yes	Yes	c	c	c	c	Yes	Yes	Yes	Yes
134	Jitpur	c	c	c	Yes		Yes	c	c	Yes	c	c	Yes	Yes	c
135	Ved	c	c	c	Yes		Yes	c	c	c	Yes	Yes	Yes	Yes	c



## Census of India 2011- Village Directory Amenities and Land use ( As in 2009 )

Village connected to highways, village roads, banks & credit societies (If amenities available code -Yes is given, If not available within the village , the distance range code viz; a for < 5 Kms, b for 5-10 Kms and c for 10+ kms of nearest place where facility is available is given)

Availability of miscellaneous facilities (If amenities available code - Yes is given, If not available within the village, the distance range code viz; a for < 5 Kms, b for 5-10 Kms and c for 10+ kms of nearest place where facility is available is given)

75	76	77	78	79	80	81	82	83	84	85	86	87	88	2	1
Navigable Waterway (River/Canal) (NW)	Footpaths (FP)	Commercial & Co-operative Banks	ATM	Agricultural Credit Societies	Self-Help Group (SHG)	Public Distribution System (PDS) Shop	Mandis / Regular Market	Weekly Haat	Agricultural Marketing Society	Integrated Child Development Scheme (Nutritional Centres)	Anganwadi Centre (Nutritional Centres)	Others (Nutritional Centres)	ASHA (Accredited Social Health Activist)	Name Village	Sr. No.
c	Yes	b	b	Yes	Yes	Yes	Yes	Yes	Yes	b	Yes	Yes	b	Shamana	109
c	Yes	b	b	Yes	Yes	b	b	b	b	b	Yes	Yes	b	Chavdibaina Muvada	110
c	Yes	Yes	b	b	a	a	b	b	b	b	Yes	Yes	b	Sonesariya Math	111
c	Yes	c	c	c	Yes	a	c	c	c	c	Yes	Yes	Yes	Mehtana Chakaliya	112
c	Yes	c	c	c	Yes	a	c	c	c	c	Yes	Yes	Yes	Tankana Muvada	113
c	Yes	c	c	c	Yes	c	Yes	c	c	c	Yes	Yes	a	Mor Mahudi	114
c	Yes	c	c	b	Yes	a	a	a	a	c	c	Yes	c	Tochna Gorada	115
c	Yes	c	c	a	c	c	c	c	c	c	c	Yes	c	Fatajina Gorada	116
c	Yes	c	c	c	Yes	c	c	c	c	c	Yes	Yes	a	Saragwa Mahudi-1	117
c	Yes	c	c	c	Yes	c	c	c	c	c	Yes	Yes	a	Chataka Beli	118
c	Yes	a	c	a	a	a	c	c	c	a	c	Yes	c	Saudasni Muvadi	119
c	Yes	c	c	c	Yes	a	c	c	c	c	Yes	Yes	a	Mota Vadodar	120
c	Yes	c	c	c	a	a	c	c	c	c	Yes	Yes	c	Nanadavena Muvada	121
c	Yes	c	c	c	Yes	a	c	c	c	c	c	Yes	a	Sagana Muvada Alias SaragwaMahudi-2	122
c	Yes	b	b	b	Yes	b	b	b	b	b	Yes	Yes	Yes	Nana Vadodar	123
c	Yes	b	b	b	Yes	a	b	b	b	b	Yes	Yes	b	Arithi	124
c	Yes	b	b	b	Yes	Yes	b	b	b	b	Yes	Yes	Yes	Moti Denavad	125
c	Yes	b	b	b	Yes	Yes	b	b	b	b	Yes	Yes	Yes	Nani Denavad	126
c	Yes	b	b	a	Yes	b	b	b	b	b	Yes	Yes	b	Chavadiya	127
c	Yes	a	a	a	a	a	a	a	a	a	Yes	Yes	a	Tanachhia	128
c	Yes	a	a	a	a	a	a	a	a	a	a	Yes	a	Dholi	129
c	Yes	a	a	a	a	a	a	a	a	a	a	Yes	a	Vanta	130
c	Yes	b	b	b	Yes	b	b	b	b	b	b	Yes	b	Pagiyawad	131
c	Yes	b	b	b	Yes	b	b	b	b	b	Yes	Yes	Yes	Kakachiya	132
c	Yes	c	c	Yes	Yes	Yes	c	c	c	c	Yes	Yes	c	Champeli	133
c	Yes	c	c	c	Yes	a	c	c	c	c	Yes	Yes	c	Jitpur	134
c	Yes	a	c	a	Yes	a	c	c	c	c	Yes	Yes	c	Ved	135

## Census of India 2011- Village Directory Amenities and Land use ( As in 2009 )

Availability of miscellaneous facilities (If amenities available code -  
Yes is given, If not available within the village, the distance range code  
viz; a for < 5 Kms, b for 5-10 Kms and c for 10+ kms of nearest place  
where facility is available is given)

Availability of electricity  
(Yes/No)

Sr. No.	Name Village	Community Centre With/ Without TV	Sports Field	Sports Club / Recreation Centre	Cinema / Video Hall	Public Library	Public Reading Room	Newspaper Supply	Assembly Polling Station	Birth & Death Registration Office	Power Supply for Domestic Use (ED)	Power Supply for Agricultural Use (EAG)	Power Supply for Commercial Use (EC)	Power Supply for All Uses (EA)
1	2	89	90	91	92	93	94	95	96	97	98	99	100	101
109	Shamana	b	b	b	b	Yes	b	Yes	Yes	Yes	Yes	Yes	Yes	Yes
110	Chavdibaina Muvada	b	b	b	b	Yes	b	Yes	Yes	Yes	Yes	Yes	Yes	Yes
111	Sonesariya Math	b	b	b	b	b	b	Yes	b	a	Yes	Yes	Yes	Yes
112	Mehtana Chakaliya	Yes	Yes	c	c	Yes	Yes	c	Yes	Yes	Yes	Yes	Yes	Yes
113	Tankana Muvada	b	b	b	c	a	a	c	c	a	Yes	Yes	Yes	Yes
114	Mor Mahudi	Yes	Yes	Yes	c	Yes	Yes	Yes	a	Yes	Yes	Yes	Yes	Yes
115	Tochna Gorada	c	c	c	c	c	c	Yes	c	b	Yes	Yes	Yes	Yes
116	Fatajina Gorada	c	c	c	c	c	c	c	c	c	Yes	Yes	Yes	Yes
117	Saragwa Mahudi-1	Yes	Yes	Yes	c	Yes	Yes	Yes	Yes	Yes	Yes	Yes	Yes	Yes
118	Chataka Beli	Yes	Yes	Yes	c	Yes	Yes	Yes	Yes	Yes	Yes	Yes	Yes	Yes
119	Saudasni Muvadi	c	c	c	c	c	c	Yes	a	a	Yes	Yes	Yes	Yes
120	Mota Vadodar	Yes	Yes	Yes	c	Yes	Yes	Yes	Yes	Yes	Yes	Yes	Yes	Yes
121	Nanadavena Muvada	c	c	c	c	a	a	Yes	c	c	Yes	Yes	Yes	Yes
122	Sagana Muvada Alias SaragwaMahudi-2	c	a	a	c	a	a	c	c	a	Yes	Yes	Yes	Yes
123	Nana Vadodar	b	b	b	b	b	Yes	Yes	Yes	Yes	Yes	Yes	Yes	Yes
124	Arithi	b	b	b	b	b	b	Yes	Yes	Yes	Yes	Yes	Yes	Yes
125	Moti Denavad	b	b	b	b	Yes	b	Yes	Yes	Yes	Yes	Yes	Yes	Yes
126	Nani Denavad	b	b	b	b	Yes	b	Yes	Yes	Yes	Yes	Yes	Yes	Yes
127	Chavadiya	b	b	b	b	Yes	b	b	a	Yes	Yes	Yes	Yes	Yes
128	Tanachhia	a	a	a	a	a	a	a	a	a	Yes	Yes	Yes	Yes
129	Dholi	a	a	a	a	a	a	Yes	Yes	Yes	Yes	Yes	Yes	Yes
130	Vanta	a	a	a	a	a	a	a	Yes	Yes	Yes	Yes	Yes	Yes
131	Pagiyawad	b	b	b	b	b	b	Yes	b	Yes	Yes	Yes	Yes	Yes
132	Kakachiya	Yes	Yes	Yes	Yes	Yes	Yes	Yes	Yes	Yes	Yes	Yes	Yes	Yes
133	Champeli	c	c	c	c	Yes	c	Yes	Yes	Yes	Yes	Yes	Yes	Yes
134	Jitpur	c	c	c	c	c	c	c	a	a	Yes	Yes	Yes	Yes
135	Ved	c	c	c	c	Yes	c	c	Yes	a	Yes	Yes	Yes	Yes

## Census of India 2011- Village Directory Amenities and Land use ( As in 2009 )

### Land Use

Nearest Town									
Area under different types of land use ( in hectares rounded up to one decimal place)									
Name	Distance Range Code i.e. a for < 5 Kms, b for 5-10 Kms & c for 10+ kms.	Forests	Area Under Non-Agricultural Uses	Barren and Un-Cultivable Land	Permanent Pastures and Other Grazing Lands	Land Under Miscellaneous Tree Crops etc.	Culturable Waste Land	Name Village	Sr. No.
102	103	104	105	106	107	108	109	2	1
LUNAWADA	b	3.1	80	0	2	0	8.2	Shamana	109
LUNAWADA	b	1	0	0	0	0	35.1	Chavdibaina Muvada	110
LUNAWADA	b	0	0	2.1	0	0	8.7	Sonesariya Math	111
LUNAWADA	c	25.2	46.4	4.7	1	0	0	Mehtana Chakaliya	112
LUNAWADA	c	0	1.6	3.4	7.1	0	0	Tankana Muvada	113
LUNAWADA	c	20.2	14.5	16.1	0	0	0	Mor Mahudi	114
LUNAWADA	c	0	80.7	5.4	15.9	0	0	Tochna Gorada	115
LUNAWADA	c	3.2	45.7	0.7	0	0	0	Fatajina Gorada	116
LUNAWADA	c	6.6	0.7	27.7	0	0	0	Saragwa Mahudi-1	117
LUNAWADA	c	23.1	0.8	42.7	8.8	0	0	Chataka Beli	118
LUNAWADA	c	3.4	0	1.5	2.4	0	2.2	Saudasni Muvadi	119
LUNAWADA	c	0	11.7	19.6	0	0	0	Mota Vadodar	120
GODHRA	c	0	2.4	0	7.9	0	0	Nanadavena Muvada	121
LUNAWADA	c	0	5.6	27.6	1.6	0	0	Sagana Muvada Alias SaragwaMahudi-2	122
LUNAWADA	b	0	0	0	2	0	0	Nana Vadodar	123
LUNAWADA	b	0	0	0	0	0	12.2	Arithi	124
LUNAWADA	b	0	0	0	4	0	3	Moti Denavad	125
LUNAWADA	b	0	0	26	26	4.6	0	Nani Denavad	126
LUNAWADA	b	70.4	0.7	0	4.4	0	3.9	Chavadiya	127
LUNAWADA	a	0	0	1	5	0	0	Tanachhia	128
LUNAWADA	a	3	0	3	16.6	0	0	Dholi	129
LUNAWADA	a	0	0	14	0	0	0	Vanta	130
LUNAWADA	b	0	20	0	0	0	0	Pagiyawad	131
LUNAWADA	b	97	11	43	129	0	0	Kakachiya	132
LUNAWADA	c	97	22	15	15.4	2	140	Champeli	133
LUNAWADA	c	159.2	0	0	1.7	0	0	Jitpur	134
LUNAWADA	c	2.3	0	3.6	4.8	60	48.4	Ved	135

**Census of India 2011- Village Directory  
Amenities and Land use ( As in 2009 )**

Sr. No.	Name Village	Land Use										Name of three most important commodities manufactured		
		Area under different types of land use (in hectares rounded up to one decimal place)						Area irrigated by source (in hectare).						
		Fallow Lands Other Than Current Fallows	Current Fallows	Net Area Sown	Total Irrigated Land Area	Total Un-irrigated Land Area	Canals (C)	Wells/Tube-Wells (W/TW)	Tanks/Lakes (T/L)	Water Falls (WF)	Others (O)	First	Second	Third
110	111	112	113	114	115	116	117	118	119	120	121	122		
109	Shamana	0	109.3	166	20	146	0	18	2	0	0			
110	Chavdibaina Muvada	0	16.9	183.6	120	63.6	0	98.7	0	21	0			
111	Sonesariya Math	0	0	22.7	2.3	20.4	1.3	1	0	0	0			
112	Mehtana Chakaliya	0	0	117	21	96	0	21	0	0	0			
113	Tankana Muvada	0	0	75.1	5	70.1	0	5	0	0	0			
114	Mor Mahudi	0	0	40.2	10	30.2	0	10	0	0	0			
115	Tochna Gorada	3.4	0.8	90	70	20	0	70	0	0	0			
116	Fatajina Gorada	0	4.1	5	5	0	0	5	0	0	0			
117	Saragwa Mahudi-1	0	0	96.8	28	68.8	0	28	0	0	0			
118	Chataka Beli	0	0	133	15	118	0	15	0	0	0			
119	Saudasni Muvadi	0	0	26.7	14	12.7	14	0	0	0	0			
120	Mota Vadodar	0	0	132.6	15	117.6	0	15	0	0	0			
121	Nanadavena Muvada	0	0	58	4	54	0	4	0	0	0			
122	Sagana Muvada Alias SaragwaMahudi-2	0	0	92.7	20	72.7	0	20	0	0	0			
123	Nana Vadodar	3	3	10.2	5	5.2	0	5	0	0	0			
124	Arithi	2	45	61	12	49	0	12	0	0	0			
125	Moti Denavad	0	0	130.5	50.5	80	50	0.5	0	0	0			
126	Nani Denavad	0	0	290	55	235	0	25	30	0	0			
127	Chavadiya	0	0	191.8	170	21.8	0	150	20	0	0			
128	Tanachhia	0	0	23.4	5	18.4	5	0	0	0	0			
129	Dholi	0	0	49	17	32	17	0	0	0	0			
130	Vanta	0	0	95.5	30	65.5	20	10	0	0	0			
131	Pagiyawad	0	0	64.8	11	53.8	10	1	0	0	0			
132	Kakachiya	0	0	432	80	352	80	0	0	0	0			
133	Champeli	0	0	529	25	504	0	25	0	0	0			
134	Jitpur	35.7	0	85.3	20	65.3	0	20	0	0	0			
135	Ved	6.1	0	263.4	16.4	247	0	16.4	0	0	0			



## Census of India 2011- Village Directory Amenities and Land use ( As in 2009 )

Number of educational amenities available. (If not available within the village, the distance range code viz; a for < 5 Kms, b for 5-10 Kms and c for 10+ kms of nearest place where facility is available is given).

Sr. No.	Name Village	Location Code No.	Total Area of The Village (In Hectares Rounded Up to One Decimal Place)	Total Population (2011 Census)	Number of Households (2011 Census)	Pre-Primary School (PP)	Primary School (P)	Middle School (M)	Secondary School (S)	Senior Secondary School (SS)	Degree College of Arts Science & Commerce (ASC)	Engineering College (EC)	Medical College (MC)	Management Institute (MI)
1	2	3	4	5	6	7	8	9	10	11	12	13	14	15
<b>CD Block-Lunawada (0161)</b>														
136	Bhuval	518283	143.1	250	55	c	1		a	a	c	c	c	c
137	Lakdi Poyda	518284	392	2688	483	c	4		c	c	c	c	c	c
138	Kalyanpura	518285	111.7	257	55	c	1		a	a	c	c	c	c
139	Kadachhala	518286	513.1	1840	402	c	3		2	c	c	c	c	c
140	Chapatiya	518287	111.1	232	50	c	1		a	a	c	c	c	c
141	Chhapri-2 (Vardhari)	518288	66.1	734	155	c	2		a	a	c	c	c	c
142	Bhimpur	518289	131.4	631	112	c	1		a	a	c	c	c	c
143	Vardhari	518290	851.5	3168	703	c	4		2	2	c	c	c	c
144	Dhesiya	518291	406.6	1738	387	c	1		1	c	c	c	c	c
145	Dalwai Savali	518292	530.7	2574	496	c	3		1	b	c	c	c	c
146	Tarnocha	518293	264.4	1018	196	c	1		c	c	c	c	c	c
147	Panch Mahudi	518294	285.5	635	126	c	1		a	c	c	c	c	c
148	Jhara	518295	171.4	1050	202	c	1		1	c	c	c	c	c
149	Jagapagina Muvada	518296	56.6	310	54	c	b		1	c	c	c	c	c
150	Nalna Muvada	518297	57	568	118	c	1		c	c	c	c	c	c
151	Dokelav	518298	517.9	1451	286	c	2		c	c	c	c	c	c
152	Panam Palla	518299	245.2	873	169	c	2		c	c	c	c	c	c
153	Mota Dokva	518300	141.4	227	45	c	b		c	c	c	c	c	c
154	Moti Ghoda	518301	216.9	444	102	b	1		b	b	b	c	c	c
155	Ambli Muvada	518302	65.1	267	55	b	1		b	b	b	c	c	c
156	Dokaliyani Muvadi	518303	52.8	166	35	a	a		a	a	a	c	c	c
157	Moti Charel	518304	201.5	950	174	a	1		a	a	a	c	c	c
158	Pankhi	518305	33.3	365	66	a	1		a	a	a	c	c	c
159	Nani Charel	518306	58	244	43	a	a		a	a	a	c	c	c
160	Jesingpur	518307	153.9	354	70	a	1		a	a	a	c	c	c
161	Karna Bariana Muvada	518308	101.4	570	104	a	1		a	a	a	c	c	c
162	Ukedi	518309	386.1	1507	278	b	1		1	b	b	c	c	c

## Census of India 2011- Village Directory Amenities and Land use ( As in 2009 )

Number of educational amenities available. (If not available within the village, the distance range code viz; a for < 5 Kms, b for 5-10 Kms and c for 10+ kms of nearest place where facility is available is given).

Number of Medical Amenities available. (If not available within the village, the distance range code viz; a for < 5 Kms, b for 5-10 Kms and c for 10+ kms of nearest place where facility is available is given).

16	17	18	19	20	21	22	23	24	25	26	27	28	29	30	31	2	1
Polytechnic (Pt)	Vocational Training School (ITI)	Non-Formal Training Centre (NFTC)	Special School for Disabled (SSD)	Others (Specify)	Community Health Centre (CHC)	Primary Health Centre (PHC)	Primary Health Sub Centre (PHS)	Maternity and Child Welfare Centre (MCW)	T.B. Clinic (TBC)	Hospital-Allopathic (HA)	Hospital-Alternative Medicine (HO)	Dispensary (D)	Veterinary Hospital (VH)	Mobile Health Clinic (MHC)	Family Welfare Centre (FWC)	Name Village	Sr. No.
c	c	c	c		a	a	a	a	a	c	c	a	a	a	a	Bhuval	136
c	c	c	c		c	b	b	c	c	c	c	c	c	c	c	Lakdi Poyda	137
c	c	c	c		a	a	a	a	a	c	c	a	a	a	a	Kalyanpura	138
c	c	c	c		c	b	b	c	c	c	c	b	b	c	b	Kadachhala	139
c	c	c	c		c	a	a	c	c	c	c	c	a	a	a	Chapatiya	140
c	c	c	c		c	a	a	a	c	c	c	c	c	c	c	Chhapri-2 (Vardhari)	141
c	c	c	c		a	a	a	a	c	c	c	c	c	c	c	Bhimpur	142
c	l	c	c		c	l	l	c	l	c	c	l	l	c	c	Vardhari	143
c	a	c	c		c	a	a	a	a	c	c	a	a	c	c	Dhesiya	144
c	c	c	c		b	b	b	b	b	c	c	b	b	b	b	Dalwai Savali	145
c	c	c	c		c	c	c	c	c	c	c	c	c	c	c	Tarnocha	146
c	c	c	c		b	b	b	b	b	c	c	b	c	c	c	Panch Mahudi	147
c	c	c	c		b	b	l	c	c	c	c	c	c	c	b	Jhara	148
c	c	c	c		b	b	b	c	b	c	c	c	c	c	c	Jagapagina Muvada	149
c	c	c	c		b	b	b	c	c	c	c	c	c	c	c	Nalna Muvada	150
c	c	c	c		a	a	l	c	a	c	c	c	c	c	c	Dokelav	151
c	c	c	c		a	a	l	c	c	c	c	c	b	c	c	Panam Palla	152
c	c	c	c		c	c	a	a	a	c	c	a	a	c	c	Mota Dokva	153
c	b	c	c		b	b	l	b	c	b	c	b	b	b	b	Moti Ghoda	154
c	b	c	c		b	b	b	b	c	b	c	b	b	b	b	Ambli Muvada	155
c	a	c	c		a	a	a	a	b	a	c	a	a	a	a	Dokaliyani Muvadi	156
c	a	c	c		a	a	a	a	a	a	c	a	a	a	a	Moti Charel	157
c	a	c	c		a	a	a	a	a	a	c	a	a	a	a	Pankhi	158
c	a	c	c		a	a	a	a	a	a	c	a	a	a	a	Nani Charel	159
c	a	c	c		a	a	a	a	a	a	c	a	a	a	a	Jesingpur	160
c	a	c	c		a	a	a	a	a	a	c	a	a	a	a	Karna Bariana Muvada	161
c	b	c	c		b	b	b	b	b	b	c	b	b	b	b	Ukedi	162

### Census of India 2011- Village Directory Amenities and Land use ( As in 2009 )

		Number of Non-Government Medical Amenities available.								Availability of drinking water - Yes / No						
Sr. No.	Name Village	Charitable Non Govt. Hospital/Nursing Home.	Medical Practitioner With MBBS Degree	Medical Practitioner With Other Degree	Medical Practitioner With No Degree	Traditional Practitioner and Faith Healer	Medicine Shop	Others	Tap Water (Treated/Untreated)	Well Water (Covered / Uncovered well)	Hand Pump	Tube wells / Bore well	Spring	River / Canal	Tank / Pond / Lake	Others
1	2	32	33	34	35	36	37	38	39	40	41	42	43	44	45	46
136	Bhuval	0	0	0	0	0	0	0	No	No	Yes	No	No	No	Yes	No
137	Lakdi Poyda	0	0	0	0	0	0	0	Yes	Yes	Yes	No	No	No	No	No
138	Kalyanpura	0	0	0	0	0	0	0	No	Yes	Yes	No	No	Yes	No	No
139	Kadachhala	0	0	0	0	0	0	0	Yes	Yes	Yes	No	No	Yes	Yes	No
140	Chapatiya	0	0	0	0	0	0	0	Yes	Yes	Yes	Yes	No	Yes	No	No
141	Chhapri-2 (Vardhari)	0	0	0	0	0	0	0	Yes	Yes	Yes	No	No	No	No	No
142	Bhimpur	0	0	0	0	0	0	0	Yes	Yes	Yes	No	No	No	Yes	No
143	Vardhari	0	0	0	0	0	1	0	Yes	Yes	Yes	Yes	No	No	Yes	No
144	Dhesiya	0	0	0	0	0	0	0	Yes	Yes	Yes	Yes	No	No	No	No
145	Dalwai Savali	0	0	0	0	0	0	0	Yes	No	Yes	Yes	No	Yes	Yes	No
146	Tarnocha	0	0	0	0	0	0	0	No	Yes	Yes	No	No	No	Yes	No
147	Panch Mahudi	0	0	0	0	0	0	0	Yes	Yes	Yes	No	No	Yes	Yes	No
148	Jhara	0	0	0	0	0	0	0	Yes	Yes	Yes	Yes	No	Yes	Yes	No
149	Jagapagina Muvada	0	0	0	0	0	0	0	Yes	Yes	Yes	No	No	Yes	No	No
150	Nalna Muvada	0	0	0	0	0	0	0	Yes	Yes	Yes	No	No	Yes	No	No
151	Dokelav	0	0	0	0	0	0	0	Yes	Yes	Yes	No	No	Yes	No	No
152	Panam Palla	0	0	0	0	0	0	0	Yes	Yes	Yes	No	No	Yes	Yes	No
153	Mota Dokva	0	0	0	0	0	0	0	Yes	Yes	Yes	Yes	No	Yes	No	No
154	Moti Ghoda	0	0	0	0	0	0	0	Yes	Yes	Yes	Yes	No	Yes	No	No
155	Ambli Muvada	0	0	0	0	0	0	0	No	Yes	Yes	No	No	Yes	No	No
156	Dokaliyani Muvadi	0	0	0	0	0	0	0	No	No	Yes	No	No	Yes	No	No
157	Moti Charel	0	0	0	0	0	0	0	Yes	Yes	Yes	Yes	No	Yes	No	No
158	Pankhi	0	0	0	0	0	0	0	No	No	No	No	Yes	No	No	No
159	Nani Charel	0	0	0	0	0	0	0	No	Yes	No	No	No	Yes	No	No
160	Jesingpur	0	0	0	0	0	0	0	Yes	Yes	Yes	No	No	Yes	No	No
161	Karna Bariana Muvada	0	0	0	0	0	0	0	No	Yes	Yes	No	No	Yes	Yes	No
162	Ukedi	0	0	0	0	0	0	0	No	Yes	Yes	Yes	No	Yes	Yes	No



## Census of India 2011- Village Directory Amenities and Land use ( As in 2009 )

Availability of toilet & others Yes / No

Communication and transport facilities (If amenities available code -Yes is given except for Village Pin Code, If not available within the village, the distance range code viz; a for < 5 Kms, b for 5-10 Kms and c for 10+ kms of nearest place where facility is available is given)

47	48	49	50	51	52	53	54	55	56	57	58	59	60	2	1
Community Toilet Including Bath.	Community Toilet Excluding Bath.	Rural Sanitary Mart or Sanitary Hardware Outlet Available Near The Village.	Community Bio- gas or Recycle of Waste for Productive Use.	Post Office (PO)	Sub Post Office (SPO)	Post & Telegraph Office (P&TO)	Village Pin Code	Telephones (Land Lines)	Public Call Office (PCO)	Mobile Phone Coverage	Internet Cafes/Common Service Centre (CSC)	Private Courier Facility	Bus Service (Public & Private)	Name Village	Sr. No.
No	No	No	No	c	c		388270	c	c	c	Yes	c	Yes	Bhuval	136
No	No	No	Yes	c	Yes		388270	Yes	c	Yes	Yes	c	Yes	Lakdi Poyda	137
No	No	No	No	c	c		388270	c	c	Yes	Yes	c	Yes	Kalyanpura	138
No	No	No	No	c	Yes		388270	Yes	Yes	Yes	Yes	c	Yes	Kadachhala	139
No	No	No	No	c	c		388270	Yes	Yes	Yes	Yes	c	Yes	Chapatiya	140
No	No	No	Yes	c	c		388270	Yes	Yes	Yes	Yes	c	Yes	Chhapri-2 (Vardhari)	141
No	No	No	Yes	c	c		388270	Yes	Yes	Yes	Yes	c	Yes	Bhimpur	142
Yes	No	No	No	c	Yes		388270	Yes	Yes	Yes	Yes	c	Yes	Vardhari	143
No	No	No	No	c	Yes		388270	Yes	Yes	Yes	Yes	c	Yes	Dhesiya	144
No	No	No	No	c	c		389230	Yes	Yes	Yes	Yes	Yes	Yes	Dalwai Savali	145
No	No	Yes	Yes	c	c		389230	c	c	Yes	Yes	c	Yes	Tarnocha	146
No	No	No	Yes	c	c		389230	Yes	Yes	Yes	Yes	Yes	Yes	Panch Mahudi	147
No	No	No	Yes	c	Yes		389220	Yes	Yes	Yes	Yes	c	Yes	Jhara	148
No	No	No	No	c	c		389230	Yes	Yes	Yes	Yes	c	Yes	Jagapagina Muvada	149
No	No	No	Yes	c	c		389230	Yes	Yes	Yes	Yes	Yes	Yes	Nalna Muvada	150
No	No	No	No	c	c		389230	Yes	c	c	Yes	c	Yes	Dokelav	151
No	No	No	No	c	c		389230	Yes	c	Yes	Yes	c	Yes	Panam Palla	152
No	No	No	No	c	c		389230	c	c	c	Yes	c	Yes	Mota Dokva	153
No	No	No	No	b	Yes		389230	b	b	b	Yes	b	Yes	Moti Ghoda	154
No	No	No	No	b	b		389230	Yes	b	Yes	Yes	b	Yes	Ambli Muvada	155
No	No	No	No	a	a		389230	a	a	a	Yes	a	a	Dokaliyani Muvadi	156
No	No	No	No	a	a		389230	Yes	a	Yes	Yes	a	Yes	Moti Charel	157
No	No	No	No	a	a		389230	a	a	Yes	Yes	a	Yes	Pankhi	158
No	No	No	No	a	a		389230	Yes	Yes	Yes	Yes	a	Yes	Nani Charel	159
No	No	No	No	a	a		389230	Yes	Yes	Yes	Yes	a	Yes	Jesingpur	160
No	No	No	Yes	a	a		389230	Yes	a	a	Yes	a	Yes	Karna Bariana Muvada	161
No	No	No	No	b	b		389230	Yes	Yes	b	Yes	b	Yes	Ukedi	162

## Census of India 2011- Village Directory Amenities and Land use ( As in 2009 )

		Communication and transport facilities (If amenities available code -Yes is given except for Village Pin Code, If not available within the village, the distance range code viz; a for < 5 Kms, b for 5-10 Kms and c for 10+ kms of nearest place where facility is available is given)										Village connected to highways, village roads, banks & credit societies (If amenities available code -Yes is given, If not available within the village, the distance range code viz; a for < 5 Kms, b for 5-10 Kms and c for 10+ kms of nearest place where facility is available is given)			
Sr. No.	Name Village	Railway Stations	Auto/Modified Autos	Taxis and Vans	Tractors	Cycle-Pulled Rickshaws (Manual & Machine Driven)	Carts Driven by Animals	Sea /River Ferry Service	Connected to National Highway (NH)	Connected to State Highway (SH)	Connected to Major District Road (MDR)	Connected to Others District Road	Pucca Roads	Katchcha Roads	Water Bounded Macadam (WBM) Roads
1	2	61	62	63	64	65	66	67	68	69	70	71	72	73	74
136	Bhuval	c	c	c	Yes	Yes	Yes	c	c	c	c	Yes	Yes	c	c
137	Lakdi Poyda	c	c	c	Yes	Yes	Yes	c	c	c	c	Yes	Yes	Yes	c
138	Kalyanpura	c	c	c	c	Yes	Yes	c	c	c	c	Yes	Yes	c	c
139	Kadachhala	c	Yes	c	Yes	Yes	Yes	c	c	Yes	c	Yes	Yes	Yes	Yes
140	Chapatiya	c	c	c	Yes	Yes	Yes	c	c	Yes	Yes	Yes	Yes	Yes	c
141	Chhapri-2 (Vardhari)	c	c	c	c		c	c	c	Yes	Yes	Yes	Yes	Yes	c
142	Bhimpur	c	Yes	c	c		c	c	c	c	Yes	Yes	Yes	Yes	c
143	Vardhari	c	c	c	Yes		Yes	c	c	Yes	Yes	Yes	Yes	c	c
144	Dhesiya	c	c	c	c		c	c	c	c	c	Yes	Yes	Yes	c
145	Dalwai Savali	c	c	c	Yes		c	c	c	c	c	Yes	Yes	Yes	Yes
146	Tarnocha	c	c	Yes	c		Yes	c	c	c	c	Yes	Yes	Yes	c
147	Panch Mahudi	c	c	c	Yes	Yes	Yes	c	c	c	Yes	Yes	Yes	Yes	c
148	Jhara	c	c	c	Yes	Yes	Yes	c	c	c	Yes	Yes	Yes	Yes	Yes
149	Jagapagina Muvada	c	c	c	c		Yes	c	c	c	c	Yes	Yes	Yes	c
150	Nalna Muvada	c	c	c	c		Yes	c	c	c	Yes	Yes	Yes	Yes	Yes
151	Dokelav	c	c	c	c		Yes	c	c	c	c	Yes	Yes	c	c
152	Panam Palla	c	c	c	c		Yes	c	c	c	c	Yes	Yes	Yes	Yes
153	Mota Dokva	c	c	c	c		Yes	c	c	c	Yes	Yes	Yes	Yes	c
154	Moti Ghoda	b	b	b	b		Yes	c	b	b	b	Yes	Yes	b	b
155	Ambli Muvada	b	b	b	b		Yes	c	b	b	b	Yes	Yes	Yes	b
156	Dokaliyani Muvadi	a	a	a	a		a	c	a	a	Yes	a	Yes	Yes	a
157	Moti Charel	a	a	a	a		Yes	c	a	a	Yes	a	Yes	Yes	a
158	Pankhi	a	a	a	a		a	c	a	a	Yes	a	Yes	Yes	a
159	Nani Charel	a	Yes	Yes	a		a	c	a	Yes	a	a	Yes	Yes	Yes
160	Jesingpur	a	a	a	a		a	c	a	Yes	Yes	a	Yes	Yes	a
161	Karna Bariana Muvada	a	a	a	a		Yes	c	a	Yes	a	a	Yes	Yes	a
162	Ukedi	b	b	b	Yes		Yes	c	b	Yes	b	b	Yes	Yes	b

## Census of India 2011- Village Directory Amenities and Land use ( As in 2009 )

Village connected to highways, village roads, banks & credit societies (If amenities available code -Yes is given, If not available within the village , the distance range code viz; a for < 5 Kms, b for 5-10 Kms and c for 10+ kms of nearest place where facility is available is given)

Availability of miscellaneous facilities (If amenities available code - Yes is given, If not available within the village, the distance range code viz; a for < 5 Kms, b for 5-10 Kms and c for 10+ kms of nearest place where facility is available is given)

75	76	77	78	79	80	81	82	83	84	85	86	87	88	2	1
Navigable Waterway (River/Canal) (NW)	Footpaths (FP)	Commercial & Co-operative Banks	ATM	Agricultural Credit Societies	Self-Help Group (SHG)	Public Distribution System (PDS) Shop	Mandis / Regular Market	Weekly Haat	Agricultural Marketing Society	Integrated Child Development Scheme (Nutritional Centres)	Anganwadi Centre (Nutritional Centres)	Others (Nutritional Centres)	ASHA (Accredited Social Health Activist)	Name Village	Sr. No.
c	Yes	a	c	c	Yes	a	a	c	c	c	Yes	Yes	c	Bhuval	136
c	Yes	a	c	Yes	Yes	Yes	c	c	b	c	Yes	Yes	Yes	Lakdi Poyda	137
c	Yes	a	a	a	Yes	a	a	a	a	c	Yes	Yes	c	Kalyanpura	138
c	Yes	c	b	b	Yes	Yes	c	c	c	c	Yes	Yes	Yes	Kadachhala	139
c	Yes	a	c	a	Yes	a	c	c	c	a	c	Yes	Yes	Chapatiya	140
c	Yes	c	c	a	Yes	c	c	c	c	c	Yes	Yes	c	Chhapri-2 (Vardhari)	141
c	Yes	c	c	a	Yes	a	Yes	Yes	Yes	c	Yes	Yes	Yes	Bhimpur	142
c	Yes	Yes	c	Yes	Yes	Yes	c	c	c	c	Yes	Yes	c	Vardhari	143
c	Yes	a	c	a	Yes	Yes	a	c	c	c	Yes	Yes	Yes	Dhesiya	144
c	Yes	b	b	b	Yes	Yes	b	b	b	c	Yes	Yes	Yes	Dalwai Savali	145
c	Yes	c	c	c	Yes	a	c	c	c	c	Yes	Yes	c	Tarnocha	146
c	Yes	c	c	b	Yes	Yes	c	c	c	c	Yes	Yes	c	Panch Mahudi	147
Yes	Yes	b	Yes	a	Yes	b	c	c	c	c	Yes	Yes	b	Jhara	148
c	Yes	c	c	c	Yes	c	c	c	c	c	Yes	Yes	Yes	Jagapagina Muvada	149
c	Yes	c	c	c	Yes	c	c	c	c	c	Yes	Yes	Yes	Nalna Muvada	150
c	Yes	c	c	c	Yes	Yes	c	c	c	c	Yes	Yes	c	Dokelav	151
c	Yes	c	c	c	Yes	c	c	c	c	c	Yes	Yes	Yes	Panam Palla	152
c	Yes	b	b	b	Yes	b	b	b	b	b	c	Yes	c	Mota Dokva	153
c	Yes	b	b	b	Yes	b	b	b	b	a	Yes	Yes	b	Moti Ghoda	154
c	Yes	b	b	b	Yes	b	b	b	b	b	Yes	Yes	Yes	Ambli Muvada	155
c	Yes	a	a	a	Yes	a	a	a	a	a	Yes	Yes	a	Dokaliyani Muvadi	156
c	Yes	a	a	a	Yes	a	a	a	a	a	Yes	Yes	a	Moti Charel	157
c	Yes	a	a	a	Yes	a	a	a	a	a	a	Yes	Yes	Pankhi	158
c	Yes	a	a	a	Yes	a	a	a	a	a	a	Yes	a	Nani Charel	159
c	Yes	a	a	a	Yes	Yes	Yes	Yes	Yes	a	Yes	Yes	Yes	Jesingpur	160
c	Yes	a	a	a	Yes	a	a	a	a	a	Yes	Yes	Yes	Karna Bariana Muvada	161
c	Yes	b	b	b	Yes	b	b	b	b	b	Yes	Yes	b	Ukedi	162

## Census of India 2011- Village Directory Amenities and Land use ( As in 2009 )

Availability of miscellaneous facilities (If amenities available code -Yes is given, If not available within the village, the distance range code viz; a for < 5 Kms, b for 5-10 Kms and c for 10+ kms of nearest place where facility is available is given)

Availability of electricity  
(Yes/No)

Sr. No.	Name Village	Community Centre With/ Without TV	Sports Field	Sports Club / Recreation Centre	Cinema / Video Hall	Public Library	Public Reading Room	Newspaper Supply	Assembly Polling Station	Birth & Death Registration Office	Power Supply for Domestic Use (ED)	Power Supply for Agricultural Use (EAG)	Power Supply for Commercial Use (EC)	Power Supply for All Uses (EA)
1	2	89	90	91	92	93	94	95	96	97	98	99	100	101
136	Bhuval	c	c	c	c	c	c	Yes	Yes	Yes	Yes	Yes	Yes	Yes
137	Lakdi Poyda	Yes	c	c	c	Yes	Yes	Yes	Yes	Yes	Yes	Yes	Yes	Yes
138	Kalyanpura	Yes	c	c	c	c	c	Yes	Yes	Yes	Yes	Yes	Yes	Yes
139	Kadachhala	Yes	Yes	Yes	Yes	Yes	Yes	Yes	Yes	Yes	Yes	Yes	Yes	Yes
140	Chapatiya	Yes	Yes	Yes	c	Yes	c	Yes	Yes	Yes	Yes	Yes	Yes	Yes
141	Chhapri-2 (Vardhari)	c	Yes	c	c	Yes	c	c	Yes	Yes	Yes	Yes	Yes	Yes
142	Bhimpur	c	c	c	c	Yes	Yes	Yes	Yes	Yes	Yes	Yes	Yes	Yes
143	Vardhari	c	c	c	c	Yes	c	c	Yes	Yes	Yes	Yes	Yes	Yes
144	Dhesiya	Yes	a	a	a	a	a	Yes	Yes	Yes	Yes	Yes	Yes	Yes
145	Dalwai Savali	b	b	b	b	Yes	b	Yes	Yes	Yes	Yes	Yes	Yes	Yes
146	Tarnocha	c	c	c	c	Yes	c	c	Yes	Yes	Yes	Yes	Yes	Yes
147	Panch Mahudi	Yes	c	c	c	Yes	c	Yes	Yes	Yes	Yes	Yes	Yes	Yes
148	Jhara	Yes	b	b	b	Yes	b	Yes	Yes	Yes	Yes	Yes	Yes	Yes
149	Jagapagina Muvada	Yes	c	c	c	Yes	c	Yes	Yes	Yes	Yes	Yes	Yes	Yes
150	Nalna Muvada	c	c	c	c	c	Yes	Yes	Yes	Yes	Yes	Yes	Yes	Yes
151	Dokelav	c	c	c	c	Yes	c	c	Yes	Yes	Yes	Yes	Yes	Yes
152	Panam Palla	Yes	c	c	c	Yes	c	c	Yes	c	Yes	Yes	Yes	Yes
153	Mota Dokva	b	b	b	b	b	b	b	a	Yes	Yes	Yes	Yes	Yes
154	Moti Ghoda	b	b	b	b	Yes	b	b	Yes	Yes	Yes	Yes	Yes	Yes
155	Ambli Muvada	b	b	b	b	b	b	Yes	b	Yes	Yes	Yes	Yes	Yes
156	Dokaliyani Muvadi	a	a	a	a	a	a	Yes	Yes	Yes	Yes	Yes	Yes	Yes
157	Moti Charel	a	a	a	a	Yes	a	Yes	Yes	Yes	Yes	Yes	Yes	Yes
158	Pankhi	a	a	a	a	a	a	a	a	Yes	Yes	Yes	Yes	Yes
159	Nani Charel	a	a	a	a	a	a	Yes	Yes	Yes	Yes	Yes	Yes	Yes
160	Jesingpur	Yes	Yes	Yes	Yes	Yes	Yes	Yes	Yes	Yes	Yes	Yes	Yes	Yes
161	Karna Bariana Muvada	a	a	a	a	a	a	a	Yes	a	Yes	Yes	Yes	Yes
162	Ukedi	b	Yes	b	b	Yes	b	b	Yes	Yes	Yes	Yes	Yes	Yes

## Census of India 2011- Village Directory Amenities and Land use ( As in 2009 )

### Land Use

Nearest Town

Area under different types of land use  
( in hectares rounded up to one decimal place)

Name 102	Distance Range Code i.e. a for < 5 Kms, b for 5-10 Kms & c for 10+ kms. 103	Forests 104	Area Under Non-Agricultural Uses 105	Barren and Un-Cultivable Land 106	Permanent Pastures and Other Grazing Lands 107	Land Under Miscellaneous Tree Crops etc. 108	Culturable Waste Land 109	Name Village 2	Sr. No. 1
LUNAWADA	c	14.2	0.8	0	16.8	25.7	0	Bhuval	136
LUNAWADA	c	0	0	0	0.4	0	13.3	Lakdi Poyda	137
LUNAWADA	c	0	0.7	0	1.3	28.4	0	Kalyanpura	138
LUNAWADA	c	0	6	19.2	20	48.5	0	Kadachhala	139
LUNAWADA	c	0	0.3	0	6.5	8.2	0	Chapatiya	140
LUNAWADA	c	0	11.1	7.2	0	0	1	Chhapri-2 (Vardhari)	141
LUNAWADA	c	0	0	6.4	0	0	0	Bhimpur	142
LUNAWADA	c	176.3	24.6	4.1	21.6	0.2	5	Vardhari	143
LUNAWADA	c	47.4	21.8	3.1	0	0	1.2	Dhesiya	144
LUNAWADA	c	25	8	81	0	0	25	Dalwai Savali	145
LUNAWADA	c	3	0	96	0	0	0	Tarnocha	146
LUNAWADA	c	0	7.2	38	13	0	30.3	Panch Mahudi	147
LUNAWADA	c	0	0	2	4.4	0	0	Jhara	148
LUNAWADA	c	15	1.1	0	1	0	0	Jagapagina Muvada	149
LUNAWADA	c	0	5	0	1	0	4	Nalna Muvada	150
LUNAWADA	c	100	0	194	4	0	0	Dokelav	151
LUNAWADA	c	13	27	63	28	0	0	Panam Palla	152
LUNAWADA	c	0	0	3.2	22.8	0.3	0	Mota Dokva	153
LUNAWADA	b	0	0	25.5	43.8	0	30.3	Moti Ghoda	154
LUNAWADA	b	0	0	20.8	0	0	0	Ambli Muvada	155
LUNAWADA	a	0	9.7	10.7	0	0	0	Dokaliyani Muvadi	156
LUNAWADA	a	0	8.5	27.4	0	0	0	Moti Charel	157
LUNAWADA	a	3.7	0	0.3	0	0.1	0.4	Pankhi	158
LUNAWADA	a	0	0.9	0.5	0	0	5.9	Nani Charel	159
LUNAWADA	a	68.4	7	0.3	0	0	0	Jesingpur	160
LUNAWADA	a	61.5	3.2	0	2.4	0	0	Karna Bariana Muvada	161
LUNAWADA	b	49.2	0	9	13.8	0	0	Ukedi	162

### Census of India 2011- Village Directory Amenities and Land use ( As in 2009 )

Sr. No.	Name Village	Land Use										Name of three most important commodities manufactured		
		Area under different types of land use (in hectares rounded up to one decimal place)					Area irrigated by source (in hectare).							
		Fallow Lands Other Than Current Fallows	Current Fallows	Net Area Sown	Total Irrigated Land Area	Total Un-irrigated Land Area	Canals (C)	Wells/Tube-Wells (W/TW)	Tanks/Lakes (T/L)	Water Falls (WF)	Others (O)	First	Second	Third
1	2	110	111	112	113	114	115	116	117	118	119	120	121	122
136	Bhuval	0	0	85.5	0	85.5	0	0	0	0	0			
137	Lakdi Poyda	22.1	11.6	344.5	5	339.5	0	5	0	0	0			
138	Kalyanpura	0	0	81.3	15	66.3	0	15	0	0	0			
139	Kadachhala	0	0	419.3	80	339.3	50	30	0	0	0			
140	Chapatiya	0	0	96.1	50	46.1	40	10	0	0	0			
141	Chhapri-2 (Vardhari)	0	0	46.9	30	16.9	0	30	0	0	0			
142	Bhimpur	0	0	125.1	80	45.1	60	20	0	0	0			
143	Vardhari	0.8	4	614.8	314.2	300.5	0	102	212.2	0	0			
144	Dhesiya	0	0	333.1	67	266.1	0	67	0	0	0			
145	Dalwai Savali	15.7	0	376	15	361	0	15	0	0	0			
146	Tarnocha	2.4	0	163	10	153	0	10	0	0	0			
147	Panch Mahudi	0	1	196	33	163	15	18	0	0	0			
148	Jhara	0	20	145	60	85	30	20	10	0	0			
149	Jagapagina Muvada	0	0	39.5	20	19.5	15	5	0	0	0			
150	Nalna Muvada	16	0	31	20	11	15	5	0	0	0			
151	Dokelav	0	0	219.9	150	69.9	125	25	0	0	0			
152	Panam Palla	0	0	114.2	50	64.2	40	10	0	0	0			
153	Mota Dokva	0	0.5	114.7	100.7	14	40	60.7	0	0	0			
154	Moti Ghoda	0	0	117.3	30	87.3	30	0	0	0	0			
155	Ambli Muvada	0	0	44.3	15	29.3	10	5	0	0	0			
156	Dokaliyani Muvadi	0	0	32.4	5.1	27.3	0	5.1	0	0	0			
157	Moti Charel	0	0	165.6	5.5	160.1	5.5	0	0	0	0			
158	Pankhi	0	0	28.8	7	21.8	5	2	0	0	0			
159	Nani Charel	0	12.7	38.1	5.4	32.8	0.4	5	0	0	0			
160	Jesingpur	20.6	0	57.5	7	50.5	5	2	0	0	0			
161	Karna Bariana Muvada	0	0	34.2	10	24.2	0	10	0	0	0			
162	Ukedi	0	0	314	150	164	0	150	0	0	0			



## Census of India 2011- Village Directory Amenities and Land use ( As in 2009 )

Number of educational amenities available. (If not available within the village, the distance range code viz; a for < 5 Kms, b for 5-10 Kms and c for 10+ kms of nearest place where facility is available is given).

Sr. No.	Name Village	Location Code No.	Total Area of The Village (In Hectares Rounded Up to One Decimal Place)	Total Population (2011 Census)	Number of Households (2011 Census)	Pre-Primary School (PP)	Primary School (P)	Middle School (M)	Secondary School (S)	Senior Secondary School (SS)	Degree College of Arts Science & Commerce (ASC)	Engineering College (EC)	Medical College (MC)	Management Institute (MI)
1	2	3	4	5	6	7	8	9	10	11	12	13	14	15
<b>CD Block-Lunawada (0161)</b>														
163	Rampatelna Muvada	518310	236.8	886	217	b	1		b	b	b	c	c	c
164	Godna Muvada	518311	197.4	521	110	b	1		b	b	b	c	c	c
165	Moti Zanzari	518312	363.7	1007	169	b	1		b	b	b	c	c	c
166	Nani Zanzari	518313	427.6	513	92	b	1		b	b	b	c	c	c
167	Chandsar	518314	811.3	1245	231	a	2		a	a	a	c	c	c
168	Ghantav-1	518315	187.1	330	62	a	1		a	a	a	c	c	c
169	Chopda	518316	102.6	198	49	a	a		a	a	a	c	c	c
170	Nana Dokva	518317	152	282	58	a	1		a	a	a	c	c	c
171	Sabalpur	518318	76.4	199	46	c	a		c	a	c	c	c	c
172	Bhanpur	518319	51.1	190	49	b	1		b	b	b	c	c	c
173	Kakana Chamariya	518320	146.7	807	167	b	2		1	b	b	c	c	c
174	Sarkari Chamariya	518321	527.4	1206	233	c	1		c	c	c	c	c	c
175	Gokalpura(Ko)	518322	77	385	68	c	b		c	c	c	c	c	c
176	Bhadakha	518323	85.4	373	77	c	1		c	c	c	c	c	c
177	Verama	518324	302.8	862	194	c	2		c	c	c	c	c	c
178	Haripura	518325	90.4	293	61	c	1		c	c	c	c	c	c
179	Hadmatiya	518326	233.3	1223	240	c	1		a	a	c	c	c	c
180	Agarwada	518327	458.6	2466	501	c	5		a	a	c	c	c	c
181	Charangam (Namnar)	518328	677	1673	350	c	3		2	b	c	c	c	c
182	Namnar	518329	630.9	2613	463	c	2		1	b	c	c	c	c
183	Motipura(Vardhari)	518330	36.8	581	116	1	2		a	c	c	c	c	c
184	Rabadiya	518331	591.7	3807	794	c	6		1	b	c	c	c	c
185	Jamana Muvada	518332	68.2	970	227	c	1		c	b	c	c	c	c
186	Thana Savali	518333	699.4	3271	660	c	4		1	1	c	c	c	c
187	Valinath	518334	205	1040	184	c	1		c	c	c	c	c	c
188	Ladvel	518335	796.5	2327	479	c	4		1	c	c	c	c	c
189	Kunda	518336	0	1737	342	c	c		c	c	c	c	c	c



## Census of India 2011- Village Directory Amenities and Land use ( As in 2009 )

Number of educational amenities available. (If not available within the village, the distance range code viz; a for < 5 Kms, b for 5-10 Kms and c for 10+ kms of nearest place where facility is available is given).

Number of Medical Amenities available. (If not available within the village, the distance range code viz; a for < 5 Kms, b for 5-10 Kms and c for 10+ kms of nearest place where facility is available is given).

16	17	18	19	20	21	22	23	24	25	26	27	28	29	30	31	2	1
Polytechnic (Pt)	Vocational Training School /ITI	Non-Formal Training Centre (NFTC)	Special School for Disabled (SSD)	Others (Specify)	Community Health Centre (CHC)	Primary Health Centre (PHC)	Primary Health Sub Centre (PHS)	Maternity and Child Welfare Centre (MCWC)	T.B. Clinic (TBC)	Hospital-Allopathic (HA)	Hospital-Alternative Medicine (HO)	Dispensary (D)	Veterinary Hospital (VH)	Mobile Health Clinic (MHC)	Family Welfare Centre (FWC)	Name Village	Sr. No.
c	b	c	c		b	b	l	b	c	b	c	b	b	b	b	Rampatelna Muvada	163
c	b	c	c		b	b	b	b	b	b	c	b	b	b	b	Godna Muvada	164
c	b	c	c		b	b	b	b	b	b	c	b	b	b	b	Moti Zanzari	165
c	b	c	c		b	b	b	b	b	b	c	b	b	b	b	Nani Zanzari	166
c	a	c	c		a	a	a	a	a	a	c	a	a	a	a	Chandsar	167
c	a	c	c		a	a	a	a	a	a	c	a	a	a	a	Ghantav-1	168
c	a	c	c		a	a	a	a	a	a	c	a	a	a	a	Chopda	169
c	a	c	c		a	a	a	a	b	a	c	a	a	a	a	Nana Dokva	170
c	c	c	c		a	a	c	c	c	c	c	c	b	b	b	Sabalpur	171
c	b	c	c		a	a	a	a	a	b	c	b	b	b	b	Bhanpur	172
c	c	c	c		b	b	a	l	l	b	c	b	b	b	b	Kakana Chamariya	173
c	c	c	c		a	c	a	l	l	c	c	c	c	c	c	Sarkari Chamariya	174
c	c	c	c		c	b	b	b	c	c	c	c	c	c	c	Gokalpura(Ko)	175
c	c	c	c		c	b	b	b	c	c	c	c	c	c	c	Bhadakha	176
c	c	c	c		b	b	b	b	b	c	c	c	c	c	c	Verama	177
c	c	c	c		c	c	c	c	c	c	c	c	c	c	c	Haripura	178
c	c	c	c		c	a	c	c	c	c	c	c	c	c	c	Hadmatiya	179
c	a	c	c		c	a	a	a	c	c	c	c	a	c	c	Agarwada	180
c	c	c	c		c	b	c	c	c	c	c	b	b	c	c	Charangam (Namnar)	181
c	c	c	c		b	b	b	c	c	c	c	c	c	c	c	Namnar	182
c	c	c	c		c	b	c	c	c	c	c	b	c	c	c	Motipura(Vardhari)	183
c	c	c	c		b	a	l	b	c	c	c	l	a	c	a	Rabadiya	184
c	c	c	c		b	a	a	b	c	c	c	a	a	c	a	Jamana Muvada	185
c	c	c	c		b	b	l	b	b	c	c	c	c	c	b	Thana Savali	186
c	c	c	c		b	b	b	b	b	c	c	c	c	c	c	Valinath	187
c	c	c	c		a	a	l	a	c	c	c	c	c	c	c	Ladvel	188
c	c	c	c		b	b	b	c	c	c	c	c	c	c	c	Kunda	189

## Census of India 2011- Village Directory Amenities and Land use ( As in 2009 )

Sr. No.	Name Village	Number of Non-Government Medical Amenities available.							Availability of drinking water - Yes / No							
		Charitable Non Govt. Hospital/Nursing Home.	Medical Practitioner With MBBS Degree	Medical Practitioner With Other Degree	Medical Practitioner With No Degree	Traditional Practitioner and Faith Healer	Medicine Shop	Others	Tap Water (Treated/Untreated)	Well Water (Covered / Uncovered well)	Hand Pump	Tube wells / Bore well	Spring	River / Canal	Tank / Pond / Lake	Others
1	2	32	33	34	35	36	37	38	39	40	41	42	43	44	45	46
163	Rampatelna Muvada	0	0	0	0	0	0	0	Yes	Yes	Yes	No	No	No	No	No
164	Godna Muvada	0	0	0	0	0	0	0	Yes	Yes	Yes	No	No	No	No	No
165	Moti Zanzari	0	0	0	0	0	0	0	Yes	Yes	Yes	No	No	No	Yes	No
166	Nani Zanzari	0	0	0	0	0	0	0	Yes	Yes	Yes	No	No	No	No	No
167	Chandsar	0	0	0	0	0	0	0	No	Yes	Yes	Yes	No	Yes	No	No
168	Ghantav-1	0	0	0	0	0	0	0	Yes	Yes	Yes	No	No	Yes	No	No
169	Chopda	0	0	0	0	0	0	0	Yes	Yes	Yes	Yes	No	Yes	No	No
170	Nana Dokva	0	0	0	0	0	0	0	Yes	No	No	No	No	Yes	No	No
171	Sabalpur	0	0	0	0	0	0	0	Yes	Yes	Yes	Yes	No	Yes	No	No
172	Bhanpur	0	0	2	2	2	0	0	Yes	Yes	Yes	No	No	Yes	No	No
173	Kakana Chamariya	0	0	0	0	0	0	0	Yes	Yes	Yes	Yes	No	Yes	Yes	No
174	Sarkari Chamariya	0	0	0	0	0	0	0	Yes	Yes	Yes	Yes	No	Yes	Yes	No
175	Gokalpura(Ko)	0	0	0	0	0	0	0	No	No	Yes	No	No	No	No	No
176	Bhadakha	0	0	0	0	0	0	0	No	Yes	Yes	No	No	Yes	Yes	No
177	Verama	0	0	0	0	0	0	0	No	Yes	Yes	Yes	No	Yes	No	No
178	Haripura	0	0	0	0	0	0	0	No	Yes	Yes	No	No	No	Yes	No
179	Hadmatiya	0	0	0	0	0	0	0	Yes	Yes	Yes	No	No	Yes	No	No
180	Agarwada	0	0	0	0	0	0	0	Yes	Yes	Yes	No	No	No	No	No
181	Charangam (Namnar)	0	0	0	0	0	0	0	Yes	Yes	Yes	No	No	Yes	No	No
182	Namnar	0	0	0	0	0	0	0	Yes	Yes	Yes	No	No	Yes	No	No
183	Motipura(Vardhari)	0	0	0	0	0	0	0	No	Yes	Yes	No	No	No	Yes	No
184	Rabadiya	0	0	0	0	0	0	0	Yes	No	Yes	No	No	Yes	No	No
185	Jamana Muvada	0	0	0	0	0	0	0	Yes	No	Yes	No	No	Yes	No	No
186	Thana Savali	0	0	0	0	0	0	0	Yes	No	Yes	No	No	Yes	No	No
187	Valinath	0	0	0	0	0	0	0	Yes	Yes	Yes	No	No	Yes	No	No
188	Ladvel	0	0	0	0	0	0	0	No	Yes	Yes	No	Yes	Yes	Yes	No
189	Kunda	0	0	0	0	0	0	0	No	Yes	Yes	No	No	Yes	Yes	No

## Census of India 2011- Village Directory Amenities and Land use ( As in 2009 )

Communication and transport facilities (If amenities available code -  
Yes is given except for Village Pin Code, If not available within the  
village, the distance range code viz; a for < 5 Kms, b for 5-10 Kms and  
c for 10+ kms of nearest place where facility is available is given)

Availability of toilet & others Yes / No		Communication and transport facilities (If amenities available code - Yes is given except for Village Pin Code, If not available within the village, the distance range code viz; a for < 5 Kms, b for 5-10 Kms and c for 10+ kms of nearest place where facility is available is given)													Name Village	Sr. No.
47	48	49	50	51	52	53	54	55	56	57	58	59	60	2	1	
Community Toilet Including Bath.	Community Toilet Excluding Bath.	Rural Sanitary Mart or Sanitary Hardware Outlet Available Near The Village.	Community Bio- gas or Recycle of Waste for Productive Use.	Post Office (PO)	Sub Post Office (SPO)	Post & Telegraph Office (P&TO)	Village Pin Code	Telephones (Land Lines)	Public Call Office (PCO)	Mobile Phone Coverage	Internet Cafes/Common Service Centre (CSC)	Private Courier Facility	Bus Service (Public & Private)			
No	No	No	No	b	Yes		389230	Yes	b	Yes	Yes	b	Yes	Rampatelna Muvada	163	
No	No	No	No	b	b		389230	Yes	Yes	Yes	Yes	b	Yes	Godna Muvada	164	
No	No	No	No	b	b		389230	Yes	Yes	Yes	Yes	b	Yes	Moti Zanzari	165	
No	No	No	No	b	Yes		389230	Yes	Yes	Yes	Yes	b	Yes	Nani Zanzari	166	
No	No	No	No	a	a		389230	Yes	a	a	Yes	a	Yes	Chandsar	167	
No	No	No	No	a	a		389232	a	a	a	Yes	a	Yes	Ghantav-1	168	
No	No	Yes	No	a	a		389230	Yes	Yes	Yes	Yes	a	Yes	Chopda	169	
No	No	No	No	a	a		389230	a	a	Yes	Yes	a	a	Nana Dokva	170	
No	No	No	No	c	c		389230	c	c	c	Yes	c	Yes	Sabalpur	171	
Yes	Yes	Yes	No	b	b		389230	b	b	b	Yes	b	Yes	Bhanpur	172	
Yes	Yes	No	Yes	b	b		389230	Yes	Yes	b	Yes	b	Yes	Kakana Chamariya	173	
Yes	Yes	No	Yes	c	c		389230	Yes	Yes	c	Yes	c	Yes	Sarkari Chamariya	174	
No	No	No	No	c	c		389230	Yes	Yes	Yes	Yes	c	Yes	Gokalpura(Ko)	175	
No	Yes	No	No	c	Yes		389180	Yes	Yes	Yes	Yes	c	Yes	Bhadakha	176	
No	No	No	No	c	c		389235	Yes	Yes	Yes	Yes	c	Yes	Verama	177	
No	No	No	No	c	c		389235	Yes	Yes	Yes	Yes	c	Yes	Haripura	178	
No	No	No	No	c	c		389230	Yes	c	Yes	Yes	c	Yes	Hadmatiya	179	
No	No	No	Yes	c	Yes		388270	Yes	Yes	Yes	Yes	c	Yes	Agarwada	180	
No	No	No	No	c	c		389230	Yes	Yes	Yes	Yes	c	Yes	Charangam (Namnar)	181	
No	No	No	No	c	Yes		388270	Yes	c	c	Yes	c	Yes	Namnar	182	
No	No	No	No	c	c		389350	c	c	c	Yes	c	Yes	Motipura(Vardhari)	183	
No	No	No	No	c	Yes		389220	c	Yes	c	Yes	c	Yes	Rabadiya	184	
No	No	No	No	c	c		389220	Yes	Yes	c	Yes	c	Yes	Jamana Muvada	185	
No	No	No	No	c	Yes		389220	Yes	c	c	Yes	c	Yes	Thana Savali	186	
No	No	No	No	c	c		389220	c	c	c	Yes	c	Yes	Valinath	187	
No	No	No	No	c	Yes		389220	c	Yes	c	Yes	c	Yes	Ladvel	188	
No	No	No	No	c	c		389220	c	c	Yes	Yes	c	Yes	Kunda	189	

## Census of India 2011- Village Directory Amenities and Land use ( As in 2009 )

Communication and transport facilities (If amenities available code -Yes is given except for Village Pin Code, If not available within the village, the distance range code viz; a for < 5 Kms, b for 5-10 Kms and c for 10+ kms of nearest place where facility is available is given)

Village connected to highways, village roads, banks & credit societies (If amenities available code -Yes is given, If not available within the village, the distance range code viz; a for < 5 Kms, b for 5-10 Kms and c for 10+ kms of nearest place where facility is available is given)

Sr. No.	Name Village	Railway Stations	Auto/Modified Autos	Taxis and Vans	Tractors	Cycle-Pulled Rickshaws (Manual & Machine Driven)	Carts Driven by Animals	Sea /River Ferry Service	Connected to National Highway (NH)	Connected to State Highway (SH)	Connected to Major District Road (MDR)	Connected to Others District Road	Pucca Roads	Kutchcha Roads	Water Bounded Macadam (WBM) Roads
1	2	61	62	63	64	65	66	67	68	69	70	71	72	73	74
163	Rampatelna Muvada	b	Yes	Yes	Yes	Yes	Yes	c	c	Yes	Yes	Yes	Yes	Yes	b
164	Godna Muvada	b	b	b	Yes		b	c	b	Yes	Yes	Yes	Yes	Yes	b
165	Moti Zanzari	b	b	b	Yes		b	c	b	Yes	Yes	Yes	Yes	Yes	b
166	Nani Zanzari	b	b	b	Yes		b	c	b	b	Yes	Yes	Yes	Yes	b
167	Chandsar	a	a	a	Yes		Yes	c	a	a	a	Yes	Yes	Yes	a
168	Ghantav-1	a	a	a	Yes	Yes	Yes	c	a	a	a	Yes	Yes	a	a
169	Chopda	a	a	a	Yes	Yes	Yes	c	c	Yes	Yes	Yes	Yes	a	a
170	Nana Dokva	a	a	a	a		Yes	c	a	a	a	Yes	Yes	Yes	a
171	Sabalpur	c	c	c	c		Yes	c	c	c	c	Yes	Yes	Yes	c
172	Bhanpur	b	b	b	Yes		Yes	c	b	b	b	Yes	Yes	Yes	b
173	Kakana Chamariya	b	Yes	Yes	Yes	Yes	Yes	c	c	b	Yes	b	Yes	Yes	b
174	Sarkari Chamariya	c	Yes	Yes	Yes	Yes	Yes	c	c	c	Yes	c	Yes	Yes	c
175	Gokalpura(Ko)	c	c	c	Yes		Yes	c	c	c	c	Yes	c	Yes	c
176	Bhadakha	c	c	c	Yes		Yes	c	c	c	c	Yes	Yes	Yes	c
177	Verama	c	c	c	Yes		c	c	c	c	Yes	Yes	Yes	Yes	c
178	Haripura	c	Yes	Yes	Yes		Yes	c	c	c	c	Yes	c	Yes	c
179	Hadmatiya	c	c	c	Yes		Yes	c	c	c	Yes	Yes	Yes	Yes	c
180	Agarwada	c	Yes	Yes	c		c	c	c	c	Yes	Yes	Yes	c	c
181	Charangam (Namnar)	c	c	c	Yes	Yes	Yes	c	c	Yes	Yes	Yes	Yes	Yes	c
182	Namnar	c	c	c	Yes		Yes	c	c	Yes	c	c	Yes	c	c
183	Motipura(Vardhari)	c	c	c	Yes		Yes	c	c	Yes	c	c	c	c	c
184	Rabadiya	c	c	Yes	Yes	Yes	Yes	c	c	Yes	c	Yes	Yes	Yes	Yes
185	Jamana Muvada	c	c	Yes	Yes	Yes	Yes	c	c	c	c	Yes	Yes	Yes	c
186	Thana Savali	c	c	c	Yes		Yes	c	c	Yes	Yes	Yes	Yes	Yes	Yes
187	Valinath	c	c	c	c		Yes	c	c	Yes	c	Yes	Yes	Yes	c
188	Ladvel	c	c	Yes	Yes	Yes	Yes	c	c	c	Yes	Yes	Yes	c	c
189	Kunda	c	c	c	c		c	c	c	Yes	c	c	Yes	c	Yes

## Census of India 2011- Village Directory Amenities and Land use ( As in 2009 )

Village connected to highways, village roads, banks & credit societies (If amenities available code -Yes is given, If not available within the village , the distance range code viz; a for < 5 Kms, b for 5-10 Kms and c for 10+ kms of nearest place where facility is available is given)

Availability of miscellaneous facilities (If amenities available code - Yes is given, If not available within the village, the distance range code viz; a for < 5 Kms, b for 5-10 Kms and c for 10+ kms of nearest place where facility is available is given)

75	76	77	78	79	80	81	82	83	84	85	86	87	88	2	1
Navigable Waterway (River/Canal) (NW)	Footpaths (FP)	Commercial & Co-operative Banks	ATM	Agricultural Credit Societies	Self-Help Group (SHG)	Public Distribution System (PDS) Shop	Mandis / Regular Market	Weekly Haat	Agricultural Marketing Society	Integrated Child Development Scheme (Nutritional Centres)	Anganwadi Centre (Nutritional Centres)	Others (Nutritional Centres)	ASHA (Accredited Social Health Activist)	Name Village	Sr. No.
c	Yes	Yes	b	Yes	Yes	Yes	b	b	b	b	Yes	Yes	Yes	Rampatelna Muvada	163
c	Yes	b	b	a	Yes	Yes	b	b	b	b	Yes	Yes	Yes	Godna Muvada	164
c	Yes	b	b	a	Yes	Yes	b	b	b	b	Yes	Yes	Yes	Moti Zanzari	165
c	Yes	b	b	a	Yes	a	b	b	b	b	Yes	Yes	Yes	Nani Zanzari	166
c	Yes	a	a	a	Yes	a	a	a	a	a	Yes	Yes	a	Chandsar	167
c	Yes	a	a	a	Yes	a	a	a	a	a	a	Yes	a	Ghantav-1	168
c	Yes	a	a	Yes	a	a	a	a	a	a	a	Yes	a	Chopda	169
c	Yes	a	a	a	Yes	a	a	a	a	a	Yes	Yes	a	Nana Dokva	170
c	Yes	b	b	a	b	b	b	b	b	b	c	Yes	a	Sabalpur	171
c	Yes	b	b	Yes	Yes	Yes	Yes	Yes	Yes	b	Yes	Yes	a	Bhanpur	172
c	Yes	b	Yes	a	Yes	Yes	b	b	Yes	b	Yes	Yes	b	Kakana Chamariya	173
c	Yes	c	c	a	Yes	Yes	c	c	Yes	c	Yes	Yes	Yes	Sarkari Chamariya	174
c	Yes	c	c	c	Yes	c	c	c	c	c	c	Yes	c	Gokalpura(Ko)	175
c	Yes	c	c	c	Yes	c	c	c	c	c	Yes	Yes	c	Bhadakha	176
c	Yes	c	c	Yes	Yes	Yes	c	c	c	c	Yes	Yes	Yes	Verama	177
c	Yes	c	c	c	Yes	Yes	Yes	Yes	Yes	c	c	Yes	Yes	Haripura	178
c	Yes	c	c	b	Yes	a	c	c	c	a	Yes	Yes	c	Hadmatiya	179
c	Yes	c	c	a	Yes	Yes	c	c	c	c	Yes	Yes	c	Agarwada	180
c	Yes	c	c	c	Yes	c	c	c	c	c	Yes	Yes	c	Charangam (Namnar)	181
c	Yes	c	b	b	Yes	Yes	c	c	c	c	Yes	Yes	c	Namnar	182
c	Yes	c	c	a	Yes	a	c	c	c	c	Yes	Yes	c	Motipura(Vardhari)	183
c	Yes	a	c	a	Yes	Yes	b	b	b	c	Yes	Yes	c	Rabadiya	184
c	Yes	a	c	a	Yes	c	c	c	c	c	Yes	Yes	c	Jamana Muvada	185
c	Yes	c	c	Yes	Yes	Yes	a	a	a	a	Yes	Yes	Yes	Thana Savali	186
c	Yes	c	c	b	Yes	a	c	c	c	c	Yes	Yes	c	Valinath	187
c	Yes	Yes	c	Yes	Yes	Yes	a	a	a	c	Yes	Yes	Yes	Ladvel	188
c	Yes	c	c	c	Yes	c	c	c	c	c	Yes	Yes	c	Kunda	189

## Census of India 2011- Village Directory Amenities and Land use ( As in 2009 )

Availability of miscellaneous facilities (If amenities available code -  
Yes is given, If not available within the village, the distance range  
code viz; a for < 5 Kms, b for 5-10 Kms and c for 10+ kms of nearest  
place where facility is available is given)

Availability of electricity  
(Yes/No)

Sr. No.	Name Village	Community Centre With/ Without TV	Sports Field	Sports Club / Recreation Centre	Cinema / Video Hall	Public Library	Public Reading Room	Newspaper Supply	Assembly Polling Station	Birth & Death Registration Office	Power Supply for Domestic Use (ED)	Power Supply for Agricultural Use (EAG)	Power Supply for Commercial Use (EC)	Power Supply for All Uses (EA)
1	2	89	90	91	92	93	94	95	96	97	98	99	100	101
163	Rampateln Muvada	b	b	b	b	Yes	b	b	Yes	Yes	Yes	Yes	Yes	Yes
164	Godna Muvada	b	b	b	b	Yes	b	Yes	Yes	Yes	Yes	Yes	Yes	Yes
165	Moti Zanzari	b	b	b	b	Yes	b	Yes	Yes	Yes	Yes	Yes	Yes	Yes
166	Nani Zanzari	b	b	b	b	b	b	Yes	Yes	Yes	Yes	Yes	Yes	Yes
167	Chandsar	a	a	a	a	Yes	a	a	Yes	Yes	Yes	Yes	Yes	Yes
168	Ghantav-1	a	a	a	a	Yes	a	a	a	Yes	Yes	Yes	Yes	Yes
169	Chopda	a	a	a	a	a	a	a	Yes	Yes	Yes	Yes	Yes	Yes
170	Nana Dokva	a	a	a	a	a	a	a	a	a	Yes	Yes	Yes	Yes
171	Sabalpur	b	a	b	b	b	b	a	Yes	Yes	Yes	Yes	Yes	Yes
172	Bhanpur	Yes	a	a	b	Yes	b	Yes	a	Yes	Yes	Yes	Yes	Yes
173	Kakana Chamariya	Yes	b	b	b	b	b	Yes	Yes	Yes	Yes	Yes	Yes	Yes
174	Sarkari Chamariya	c	Yes	c	c	c	c	Yes	Yes	Yes	Yes	Yes	Yes	Yes
175	Gokalpura(Ko)	c	c	c	c	c	c	Yes	Yes	Yes	Yes	Yes	Yes	Yes
176	Bhadakha	c	c	c	c	c	c	c	Yes	a	Yes	Yes	Yes	Yes
177	Verama	Yes	c	c	c	Yes	c	Yes	Yes	Yes	Yes	Yes	Yes	Yes
178	Haripura	Yes	c	c	c	c	c	Yes	Yes	Yes	Yes	Yes	Yes	Yes
179	Hadmatiya	c	c	c	c	Yes	c	c	Yes	a	Yes	Yes	Yes	Yes
180	Agarwada	c	c	c	c	c	c	c	Yes	Yes	Yes	Yes	Yes	Yes
181	Charangam (Namnar)	c	c	c	c	Yes	c	Yes	Yes	Yes	Yes	Yes	Yes	Yes
182	Namnar	c	c	c	c	Yes	b	b	Yes	a	Yes	Yes	Yes	Yes
183	Motipura(Vardhari)	c	c	c	c	Yes	c	a	Yes	b	Yes	Yes	Yes	Yes
184	Rabadiya	c	c	c	c	c	c	Yes	Yes	Yes	Yes	Yes	Yes	Yes
185	Jamana Muvada	c	c	c	c	Yes	c	Yes	Yes	a	Yes	Yes	Yes	Yes
186	Thana Savali	c	c	c	c	Yes	c	c	Yes	Yes	Yes	Yes	Yes	Yes
187	Valinath	c	c	c	c	Yes	c	c	Yes	c	Yes	Yes	Yes	Yes
188	Ladvel	c	c	c	c	Yes	c	Yes	Yes	Yes	Yes	Yes	Yes	Yes
189	Kunda	c	c	c	c	Yes	c	Yes	Yes	Yes	Yes	Yes	Yes	Yes

## Census of India 2011- Village Directory Amenities and Land use ( As in 2009 )

### Land Use

Nearest Town		Area under different types of land use ( in hectares rounded up to one decimal place)							Name Village	Sr. No.
Name	Distance Range Code i.e. a for < 5 Kms, b for 5-10 Kms & c for 10+ kms.	Forests	Area Under Non-Agricultural Uses	Barren and Un-Cultivable Land	Permanent Pastures and Other Grazing Lands	Land Under Miscellaneous Tree Crops etc.	Culturable Waste Land			
102	103	104	105	106	107	108	109	2	1	
LUNAWADA	b	0	0	11	1	17	0	Rampatelna Muvada	163	
LUNAWADA	b	30.2	4.3	0	9.8	0	0.1	Godna Muvada	164	
LUNAWADA	b	172.1	0	0.5	0	0	0	Moti Zanzari	165	
LUNAWADA	b	332.6	0	24.5	0	0	2.8	Nani Zanzari	166	
LUNAWADA	a	512.2	0	0	9.8	0	15.3	Chandsar	167	
LUNAWADA	a	100.9	5.2	0	4.3	0	0	Ghantav-1	168	
LUNAWADA	a	0	2.6	1	1.3	0	0	Chopda	169	
LUNAWADA	a	0	1.2	40.6	1.4	0	12.1	Nana Dokva	170	
LUNAWADA	c	0	0	15.4	0	1.9	0	Sabalpur	171	
LUNAWADA	b	0	0.1	6.1	1	0	0	Bhanpur	172	
LUNAWADA	b	0	0	6.7	14	0	0	Kakana Chamariya	173	
LUNAWADA	c	304.7	0	45.5	0	0	0	Sarkari Chamariya	174	
LUNAWADA	c	39.2	0	3.3	0	0	0	Gokalpura(Ko)	175	
LUNAWADA	c	36.5	0	0	0	0	0	Bhadakha	176	
LUNAWADA	c	33.3	0	45.5	11	0	0	Verama	177	
LUNAWADA	c	0	0	9.9	0	10	0	Haripura	178	
LUNAWADA	c	0	24	3	101.4	0	0	Hadmatiya	179	
LUNAWADA	c	0	0	49.3	8.2	0	18.6	Agarwada	180	
BALASINOR	c	22.1	14.3	18.1	3	0	28.2	Charangam (Namnar)	181	
BALASINOR	c	18.2	0	25.1	13.1	0	28.5	Namnar	182	
BALASINOR	c	0	3	2.8	0	0	0	Motipura(Vardhari)	183	
LUNAWADA	c	0	0	78.8	0	0	18.7	Rabadiya	184	
LUNAWADA	c	0	3.5	0.9	0	0.6	0	Jamana Muvada	185	
LUNAWADA	c	0	0	74	3	0	6	Thana Savali	186	
LUNAWADA	c	34	2	6	11	0	2	Valinath	187	
LUNAWADA	c	115.6	61.7	0	19.5	0	0	Ladvel	188	
LUNAWADA	c	0	0	0	0	0	0	Kunda	189	

### Census of India 2011- Village Directory Amenities and Land use ( As in 2009 )

Land Use													Name of three most important commodities manufactured			
Area under different types of land use (in hectares rounded up to one decimal place)											Area irrigated by source (in hectare).					
Sr. No.	Name Village	Fallow Lands Other Than Current Fallows	Current Fallows	Net Area Sown	Total Irrigated Land Area	Total Un-irrigated Land Area	Canals (C)	Wells/Tube-Wells (W/TW)	Tanks/Lakes (T/L)	Water Falls (WF)	Others (O)	First				Second
1	2	110	111	112	113	114	115	116	117	118	119	120	121	122		
163	Rampatelna Muvada	0	0	207.8	34	173.8	14	20	0	0	0					
164	Godna Muvada	0	0	153	10	143	0	9	1	0	0					
165	Moti Zanzari	4.7	1.5	185	13	172	0	13	0	0	0					
166	Nani Zanzari	0	0	67.8	15	52.8	0	15	0	0	0					
167	Chandsar	0	0	274	74	200	70	4	0	0	0					
168	Ghantav-1	0.7	0.2	75.7	32	43.7	10	20	2	0	0					
169	Chopda	0.1	17.1	80.5	35	45.5	0	35	0	0	0					
170	Nana Dokva	1.2	6.4	89.1	89.1	0	49	40.1	0	0	0					
171	Sabalpur	0	0	59	40	19	12	28	0	0	0					
172	Bhanpur	0	0	43.9	40.9	3	23	17.9	0	0	0					
173	Kakana Chamariya	0	0	126	25	101	10	15	0	0	0					
174	Sarkari Chamariya	0.4	0	176.8	53	123.8	13	40	0	0	0					
175	Gokalpura(Ko)	0	0	34.5	24	10.5	24	0	0	0	0					
176	Bhadakha	0	8.9	40	27	13	27	0	0	0	0					
177	Verama	7	0	206	90	116	0	90	0	0	0					
178	Haripura	10.4	0	60	60	0	60	0	0	0	0					
179	Hadmatiya	0	0	104.9	49	55.9	29	20	0	0	0					
180	Agarwada	0	0	382.5	180	202.5	160	20	0	0	0					
181	Charangam (Namnar)	0	0	591.2	30.2	561	0	30.2	0	0	0					
182	Namnar	0	0	546	20	526	0	20	0	0	0					
183	Motipura(Vardhari)	1	0	30	5	25	0	5	0	0	0					
184	Rabadiya	20.7	0	473.5	400.5	73	0	400.5	0	0	0					
185	Jamana Muvada	0	0	63.2	53.2	10	0	53.2	0	0	0					
186	Thana Savali	14.3	3	599	305	294	210	95	0	0	0					
187	Valinath	1	0	149	76	73	40	36	0	0	0					
188	Ladvel	0	0	599.7	250	349.7	100	150	0	0	0					
189	Kunda	0	0	0	0	0	0	0	0	0	0					





## Census of India 2011- Village Directory Amenities and Land use ( As in 2009 )

Number of educational amenities available. (If not available within the village, the distance range code viz; a for < 5 Kms, b for 5-10 Kms and c for 10+ kms of nearest place where facility is available is given).

Sr. No.	Name Village	Location Code No.	Total Area of The Village (In Hectares Rounded Up to One Decimal Place)	Total Population (2011 Census)	Number of Households (2011 Census)	Pre-Primary School (PP)	Primary School (P)	Middle School (M)	Secondary School (S)	Senior Secondary School (SS)	Degree College of Arts Science & Commerce (ASC)	Engineering College (EC)	Medical College (MC)	Management Institute (MI)
1	2	3	4	5	6	7	8	9	10	11	12	13	14	15
CD Block-Lunawada (0161)														
190	Khalaspur	518337	491.3	1468	310	c	2		a	b	c	c	c	c
191	Bamanwad	518338	740.2	1551	302	c	4		c	c	c	c	c	c
192	Viraniya	518339	594.2	3680	722	b	9		1	1	b	c	c	c
193	Sova	518340	99.3	198	46	b	b		b	a	b	c	c	c
194	Bhaiyasar	518341	247	783	141	b	3		b	b	b	c	c	c
195	Medajina Muvada	518342	68.4	332	82	b	2		1	b	b	c	c	c
196	Nava Muvada	518343	348.8	822	175	a	1		a	1	a	c	c	c
197	Khoda Amba	518344	91.4	652	136	b	2		b	b	b	c	c	c
198	Sattalav	518345	566.1	1149	194	b	3		b	b	b	c	c	c
199	Juna Muvada	518346	75.7	223	47	b	2		b	b	b	c	c	c
200	Ramavata	518347	155.8	267	53	b	b		b	b	b	c	c	c
201	Vaviya Muvada	518348	66.5	214	40	1	b		c	a	c	c	c	c
202	Bhatpur	518349	112.6	605	102	b	1		b	a	b	c	c	c
203	Juni Singanali	518350	84.8	253	48	c	3		1	c	c	c	c	c
204	Kantar	518351	736.4	1693	301	c	2		b	b	c	c	c	c
205	Jesola	518352	401.9	918	178	c	1		b	b	c	c	c	c
206	Maliya Muvada	518353	112.7	406	82	c	1		b	b	c	c	c	c
207	Khantana Muvada	518354	116.9	1066	214	c	1		b	c	c	c	c	c
208	Joshiona Muvada	518355	30.8	316	56	1	1		c	c	c	c	c	c
209	Kothamba Palla	518356	312.2	1009	205	c	1		1	a	c	c	c	c
210	Guvaliya	518357	69.5	711	138	c	2		b	b	c	c	c	c
211	Fatepura	518358	108.3	494	101	c	1		2	2	c	c	c	c
212	Kharol	518359	788.2	5738	1157	c	4		1	1	c	c	c	c
213	Rambariyana Muvada	518360	80.1	506	96	c	1		a	a	c	c	c	c
214	Bhoja	518361	561.5	2911	578	c	2		1	1	c	c	c	c
215	Kothamba	518362	1410.1	8157	1690	3	9		1	1	1	c	c	c
216	Helkaledi	518363	84.7	451	82	c	1		c	c	c	c	c	c
217	Kamalpur	518364	280.1	289	59	c	a		c	c	c	c	c	c
218	Chhalabariana Muvada	518365	40.4	533	106	c	1		b	b	c	c	c	c

## Census of India 2011- Village Directory Amenities and Land use ( As in 2009 )

Number of educational amenities available. (If not available within the village, the distance range code viz; a for < 5 Kms, b for 5-10 Kms and c for 10+ kms of nearest place where facility is available is given).

Number of Medical Amenities available. (If not available within the village, the distance range code viz; a for < 5 Kms, b for 5-10 Kms and c for 10+ kms of nearest place where facility is available is given).

16	17	18	19	20	21	22	23	24	25	26	27	28	29	30	31	2	1
Polytechnic (Pt)	Vocational Training School/ITI	Non-Formal Training Centre (NFTC)	Special School for Disabled (SSD)	Others (Specify)	Community Health Centre (CHC)	Primary Health Centre (PHC)	Primary Health Sub Centre (PHS)	Maternity and Child Welfare Centre (MCW)	T.B. Clinic (TBC)	Hospital-Allopathic (HA)	Hospital-Alternative Medicine (HO)	Dispensary (D)	Veterinary Hospital (VH)	Mobile Health Clinic (MHC)	Family Welfare Centre (FWC)	Name Village	Sr. No.
c	c	c	c		b	b	b	b	b	c	c	c	c	c	c	Khalaspur	190
c	c	c	c		b	b	1	c	c	c	c	c	c	c	c	Bamanwad	191
c	b	c	c		b	1	1	b	b	b	c	b	b	b	1	Viraniya	192
c	b	c	c		b	b	b	b	a	b	c	b	b	b	b	Sova	193
c	b	c	c		b	a	1	a	b	b	c	b	b	b	b	Bhaiyasar	194
c	b	c	c		b	b	b	b	c	b	c	b	b	b	b	Medajina Muvada	195
c	a	c	c		a	a	a	a	a	a	c	a	a	a	a	Nava Muvada	196
c	b	c	c		b	a	a	a	a	b	c	b	b	b	b	Khoda Amba	197
c	b	c	c		b	b	b	b	c	b	c	b	b	b	b	Sattalav	198
c	b	c	c		b	b	b	b	b	b	c	b	b	b	b	Juna Muvada	199
c	b	c	c		a	a	a	a	a	b	c	b	b	b	b	Ramavata	200
c	c	c	c		b	a	b	b	b	c	c	b	b	b	b	Vaviya Muvada	201
c	b	c	c		b	a	b	b	b	b	c	b	b	b	b	Bhatpur	202
c	c	c	c		b	a	a	c	c	c	c	c	c	c	c	Juni Singanali	203
c	c	c	c		b	b	b	c	c	c	c	b	c	b	b	Kantar	204
c	c	c	c		b	b	b	b	b	c	c	b	b	b	b	Jesola	205
c	c	c	c		b	b	b	b	c	c	c	c	b	b	b	Maliya Muvada	206
c	c	c	c		b	b	b	b	c	c	c	c	c	c	b	Khantana Muvada	207
c	c	c	c		b	b	b	c	c	c	c	b	b	c	c	Joshiona Muvada	208
c	c	c	c		c	c	1	1	c	c	c	a	a	a	a	Kothamba Palla	209
c	c	c	c		b	b	b	c	c	c	c	c	c	c	c	Guvaliya	210
c	c	c	c		b	b	b	c	c	c	c	c	c	c	c	Fatepura	211
c	c	c	c		a	1	1	a	c	c	c	c	c	c	c	Kharol	212
c	c	c	c		b	a	a	a	b	c	c	a	a	a	a	Rambariyana Muvada	213
c	c	c	c		a	a	1	a	a	c	c	a	a	a	a	Bhoja	214
c	c	c	c		1	b	1	1	1	c	c	c	1	c	c	Kothamba	215
c	c	c	c		b	b	b	c	c	c	c	b	b	b	b	Helkaledi	216
c	c	c	c		c	c	c	c	c	c	c	b	b	b	b	Kamalpur	217
c	c	c	c		b	b	b	c	c	c	c	c	c	c	c	Chhalabariana Muvada	218

### Census of India 2011- Village Directory Amenities and Land use ( As in 2009 )

Sr. No.	Name Village	Number of Non-Government Medical Amenities available.							Availability of drinking water - Yes / No							
		Charitable Non Govt. Hospital/Nursing Home.	Medical Practitioner With MBBS Degree	Medical Practitioner With Other Degree	Medical Practitioner With No Degree	Traditional Practitioner and Faith Healer	Medicine Shop	Others	Tap Water (Treated/Untreated)	Well Water (Covered / Uncovered well)	Hand Pump	Tube wells / Bore well	Spring	River / Canal	Tank / Pond / Lake	Others
1	2	32	33	34	35	36	37	38	39	40	41	42	43	44	45	46
190	Khalaspur	0	0	0	0	0	0	0	Yes	Yes	Yes	Yes	No	Yes	Yes	No
191	Bamanwad	0	0	0	0	0	0	0	No	Yes	Yes	No	No	Yes	Yes	No
192	Viraniya	0	1	0	0	0	0	0	Yes	Yes	Yes	No	No	Yes	Yes	No
193	Sova	0	0	0	0	0	0	0	No	Yes	Yes	Yes	No	Yes	Yes	No
194	Bhaiyasar	0	0	0	0	0	0	0	Yes	Yes	Yes	No	No	No	No	No
195	Medajina Muvada	0	0	0	0	0	0	0	No	Yes	Yes	No	No	Yes	Yes	No
196	Nava Muvada	0	0	0	0	0	0	0	Yes	Yes	Yes	Yes	No	Yes	Yes	No
197	Khoda Amba	0	0	0	0	0	0	0	Yes	Yes	Yes	No	No	Yes	Yes	No
198	Sattalav	0	0	0	0	0	0	0	Yes	Yes	Yes	No	No	Yes	Yes	No
199	Juna Muvada	0	0	0	0	0	0	0	No	Yes	No	No	No	Yes	Yes	No
200	Ramavata	0	0	0	0	0	0	0	Yes	Yes	Yes	No	No	Yes	No	No
201	Vaviya Muvada	0	0	0	0	0	0	0	No	Yes	Yes	No	No	Yes	No	No
202	Bhatpur	0	0	0	0	0	0	0	No	Yes	Yes	No	No	Yes	No	No
203	Juni Singanali	0	0	0	0	0	0	0	No	Yes	Yes	No	No	No	No	No
204	Kantar	0	0	0	0	0	0	0	No	Yes	Yes	No	No	No	Yes	No
205	Jesola	0	0	0	0	0	0	0	No	Yes	Yes	No	No	No	No	No
206	Maliya Muvada	0	0	0	0	0	0	0	Yes	No	Yes	No	No	Yes	No	No
207	Khantana Muvada	0	0	0	0	0	0	0	Yes	Yes	Yes	No	No	Yes	No	No
208	Joshiona Muvada	0	0	0	0	0	0	0	Yes	Yes	Yes	No	No	Yes	Yes	No
209	Kothamba Palla	0	0	0	0	0	0	0	Yes	Yes	Yes	No	No	Yes	Yes	Yes
210	Guvaliya	0	0	0	0	0	0	0	Yes	Yes	Yes	No	No	Yes	Yes	No
211	Fatepura	0	0	0	0	0	0	0	Yes	Yes	Yes	No	Yes	Yes	Yes	No
212	Kharol	0	0	0	0	0	0	0	Yes	Yes	Yes	No	No	Yes	Yes	No
213	Rambariyana Muvada	0	0	0	0	0	0	0	Yes	Yes	Yes	No	No	Yes	No	No
214	Bhoja	0	0	0	0	0	0	0	No	Yes	Yes	No	No	Yes	Yes	No
215	Kothamba	0	3	2	0	2	2	0	Yes	Yes	Yes	No	No	Yes	Yes	No
216	Helkaledi	0	0	0	0	0	0	0	No	Yes	Yes	No	No	No	Yes	No
217	Kamalpur	0	0	0	0	0	0	0	No	Yes	Yes	No	No	No	Yes	No
218	Chhalabariana Muvada	0	0	0	0	0	0	0	No	Yes	Yes	No	No	No	No	No

## Census of India 2011- Village Directory Amenities and Land use ( As in 2009 )

Availability of toilet & others  
Yes / No

Communication and transport facilities (If amenities available code -Yes is given except for Village Pin Code, If not available within the village, the distance range code viz; a for < 5 Kms, b for 5-10 Kms and c for 10+ kms of nearest place where facility is available is given)

47	48	49	50	51	52	53	54	55	56	57	58	59	60	2	1
Community Toilet Including Bath.	Community Toilet Excluding Bath.	Rural Sanitary Mart or Sanitary Hardware Outlet Available Near The Village.	Community Bio- gas or Recycle of Waste for Productive Use.	Post Office (PO)	Sub Post Office (SPO)	Post & Telegraph Office (P&TO)	Village Pin Code	Telephones (Land Lines)	Public Call Office (PCO)	Mobile Phone Coverage	Internet Cafes/Common Service Centre (CSC)	Private Courier Facility	Bus Service (Public & Private)	Name Village	Sr. No.
No	No	No	No	c	c		389230	Yes	Yes	Yes	Yes	c	Yes	Khalaspur	190
No	No	No	No	c	c		389220	Yes	c	c	Yes	c	Yes	Bamanwad	191
No	No	No	No	b	b		389230	Yes	Yes	b	Yes	b	Yes	Viraniya	192
No	No	No	No	b	b		389230	Yes	b	b	Yes	b	Yes	Sova	193
No	No	No	No	b	b		389230	Yes	b	b	Yes	b	Yes	Bhaiyasar	194
Yes	No	No	Yes	b	b		389235	Yes	Yes	Yes	Yes	b	Yes	Medajina Muvada	195
No	Yes	No	No	Yes	a		389230	Yes	a	Yes	Yes	a	Yes	Nava Muvada	196
No	No	No	No	b	b		389230	Yes	b	Yes	Yes	b	Yes	Khoda Amba	197
Yes	No	No	No	b	Yes		389230	Yes	Yes	Yes	Yes	b	Yes	Sattalav	198
No	No	No	No	b	b		389230	Yes	b	b	Yes	b	Yes	Juna Muvada	199
No	No	No	No	b	b		389230	b	b	b	Yes	b	Yes	Ramavata	200
No	No	No	No	c	c		389230	Yes	c	c	Yes	c	Yes	Vaviya Muvada	201
No	No	No	No	b	b		389230	Yes	b	b	Yes	b	Yes	Bhatpur	202
No	No	No	No	c	c		389230	c	Yes	Yes	Yes	c	Yes	Juni Singanali	203
No	No	No	No	c	c		389230	Yes	c	Yes	Yes	Yes	Yes	Kantar	204
No	No	No	No	c	c		389230	c	c	Yes	Yes	c	Yes	Jesola	205
No	No	No	No	c	c		389230	c	Yes	Yes	Yes	c	Yes	Maliya Muvada	206
No	No	No	No	c	Yes		389230	Yes	Yes	Yes	Yes	Yes	Yes	Khantana Muvada	207
No	No	No	No	c	c		389220	Yes	Yes	c	Yes	c	Yes	Joshiona Muvada	208
No	No	No	No	c	c		389220	Yes	c	c	Yes	c	Yes	Kothamba Palla	209
No	No	No	No	c	c		389220	Yes	c	c	Yes	c	Yes	Guvaliya	210
No	No	No	No	c	c		389220	Yes	c	c	Yes	c	Yes	Fatepura	211
No	Yes	Yes	No	c	Yes		389220	Yes	c	Yes	Yes	c	Yes	Kharol	212
No	No	No	No	c	c		389220	c	c	Yes	Yes	c	Yes	Rambariyana Muvada	213
No	No	No	No	c	c		389230	Yes	Yes	Yes	Yes	Yes	Yes	Bhoja	214
Yes	Yes	No	No	Yes	c		389220	Yes	Yes	Yes	Yes	Yes	Yes	Kothamba	215
No	No	Yes	No	c	c		389220	c	c	Yes	Yes	c	Yes	Helkaledi	216
No	No	No	No	c	c		389230	Yes	Yes	Yes	Yes	c	Yes	Kamalpur	217
No	No	No	No	c	c		389230	Yes	c	Yes	Yes	c	Yes	Chhalabariana Muvada	218

## Census of India 2011- Village Directory Amenities and Land use ( As in 2009 )

Communication and transport facilities (If amenities available code -Yes is given except for Village Pin Code, If not available within the village, the distance range code viz; a for < 5 Kms, b for 5-10 Kms and c for 10+ kms of nearest place where facility is available is given)

Village connected to highways, village roads, banks & credit societies (If amenities available code -Yes is given, If not available within the village, the distance range code viz; a for < 5 Kms, b for 5-10 Kms and c for 10+ kms of nearest place where facility is available is given)

Sr. No.	Name Village	Railway Stations	Auto/Modified Autos	Taxis and Vans	Tractors	Cycle-Pulled Rickshaws (Manual & Machine Driven)	Carts Driven by Animals	Sea /River Ferry Service	Connected to National Highway (NH)	Connected to State Highway (SH)	Connected to Major District Road (MDR)	Connected to Others District Road	Pucca Roads	Kutchcha Roads	Water Bounded Macadam (WBM) Roads
1	2	61	62	63	64	65	66	67	68	69	70	71	72	73	74
190	Khalaspur	c	Yes	c	Yes	Yes	Yes	c	c	Yes	Yes	Yes	Yes	Yes	Yes
191	Bamanwad	c	c	c	Yes		Yes	c	c	c	Yes	Yes	Yes	Yes	c
192	Viraniya	b	b	Yes	Yes		Yes	c	c	Yes	Yes	Yes	Yes	Yes	b
193	Sova	b	b	Yes	Yes		Yes	c	c	Yes	Yes	Yes	Yes	Yes	b
194	Bhaiyasar	b	b	b	Yes		Yes	c	b	Yes	b	b	Yes	b	b
195	Medajina Muvada	b	b	b	Yes		Yes	c	b	b	b	Yes	Yes	Yes	b
196	Nava Muvada	a	a	a	Yes	Yes	Yes	c	c	a	Yes	Yes	Yes	a	a
197	Khoda Amba	b	b	b	Yes		Yes	c	b	b	b	Yes	Yes	Yes	b
198	Sattalav	b	Yes	Yes	Yes		b	c	b	b	Yes	Yes	Yes	Yes	b
199	Juna Muvada	b	b	b	Yes		Yes	c	b	b	Yes	Yes	Yes	Yes	b
200	Ramavata	b	b	b	Yes		Yes	c	b	b	b	Yes	Yes	b	b
201	Vaviya Muvada	c	c	c	c		Yes	c	c	c	c	Yes	Yes	Yes	c
202	Bhatpur	b	b	b	b		Yes	c	b	b	b	Yes	Yes	Yes	b
203	Juni Singanali	c	c	c	Yes		c	c	c	Yes	c	c	Yes	Yes	c
204	Kantar	c	c	c	c		Yes	c	c	Yes	c	c	Yes	Yes	c
205	Jesola	c	c	c	c		Yes	c	c	Yes	c	c	Yes	Yes	c
206	Maliya Muvada	c	c	c	Yes	Yes	Yes	c	c	c	c	Yes	Yes	Yes	c
207	Khantana Muvada	c	Yes	Yes	c		Yes	c	c	Yes	Yes	c	Yes	Yes	c
208	Joshiona Muvada	c	c	c	Yes	Yes	Yes	c	c	c	c	Yes	Yes	Yes	c
209	Kothamba Palla	c	c	c	c		Yes	c	c	c	c	Yes	Yes	Yes	c
210	Guvaliya	c	c	c	Yes		Yes	c	c	c	c	Yes	Yes	Yes	c
211	Fatepura	c	c	c	c		Yes	c	c	c	c	Yes	Yes	Yes	c
212	Kharol	c	c	Yes	Yes		Yes	c	c	c	Yes	Yes	Yes	Yes	c
213	Rambariyana Muvada	c	c	c	Yes		Yes	c	c	c	c	Yes	Yes	Yes	c
214	Bhoja	c	c	c	Yes		c	c	c	c	c	Yes	Yes	Yes	c
215	Kothamba	c	c	Yes	Yes		Yes	c	c	c	Yes	Yes	Yes	Yes	c
216	Helkaledi	c	c	c	c		Yes	c	c	c	c	Yes	Yes	Yes	c
217	Kamalpur	c	c	c	c		Yes	c	c	c	c	Yes	Yes	Yes	c
218	Chhalabariana Muvada	c	c	Yes	Yes		c	c	c	c	c	Yes	Yes	Yes	c

## Census of India 2011- Village Directory Amenities and Land use ( As in 2009 )

Village connected to highways, village roads, banks & credit societies (If amenities available code -Yes is given, If not available within the village , the distance range code viz; a for < 5 Kms, b for 5-10 Kms and c for 10+ kms of nearest place where facility is available is given)

Availability of miscellaneous facilities (If amenities available code - Yes is given, If not available within the village, the distance range code viz; a for < 5 Kms, b for 5-10 Kms and c for 10+ kms of nearest place where facility is available is given)

75	76	77	78	79	80	81	82	83	84	85	86	87	88	2	1
Navigable Waterway (River/Canal) (NW)	Footpaths (FP)	Commercial & Co-operative Banks	ATM	Agricultural Credit Societies	Self-Help Group (SHG)	Public Distribution System (PDS) Shop	Mandis / Regular Market	Weekly Haat	Agricultural Marketing Society	Integrated Child Development Scheme (Nutritional Centres)	Anganwadi Centre (Nutritional Centres)	Others (Nutritional Centres)	ASHA (Accredited Social Health Activist)	Name Village	Sr. No.
c	Yes	b	c	a	Yes	Yes	c	c	c	c	Yes	Yes	c	Khalaspur	190
c	Yes	c	c	a	Yes	b	b	b	b	c	Yes	Yes	Yes	Bamanwad	191
c	Yes	b	b	Yes	Yes	Yes	b	b	b	b	Yes	Yes	b	Viraniya	192
c	Yes	b	b	b	b	b	b	b	b	b	b	Yes	a	Sova	193
c	Yes	b	b	b	Yes	b	b	b	b	b	Yes	Yes	b	Bhaiyasar	194
c	Yes	b	b	b	Yes	b	b	b	b	b	b	Yes	b	Medajina Muvada	195
c	Yes	a	a	a	Yes	Yes	a	a	a	a	Yes	Yes	a	Nava Muvada	196
c	Yes	Yes	b	b	Yes	b	b	b	b	b	Yes	Yes	b	Khoda Amba	197
c	Yes	b	b	b	Yes	b	b	b	b	b	Yes	Yes	b	Sattalav	198
c	Yes	b	b	b	Yes	b	b	b	b	b	Yes	Yes	b	Juna Muvada	199
c	Yes	b	b	b	Yes	b	b	b	b	b	Yes	Yes	b	Ramavata	200
c	Yes	b	b	b	a	b	b	c	a	b	Yes	Yes	b	Vaviya Muvada	201
c	Yes	b	b	b	Yes	a	b	b	b	b	Yes	Yes	b	Bhatpur	202
c	Yes	c	c	a	Yes	a	c	c	c	c	Yes	Yes	a	Juni Singanali	203
c	Yes	c	c	c	Yes	Yes	b	b	b	c	Yes	Yes	c	Kantar	204
c	Yes	c	c	c	Yes	Yes	c	c	c	c	Yes	Yes	c	Jesola	205
c	Yes	b	c	b	Yes	c	c	c	c	c	Yes	Yes	c	Maliya Muvada	206
c	Yes	c	c	c	Yes	Yes	c	c	c	c	Yes	Yes	c	Khantana Muvada	207
c	Yes	Yes	Yes	Yes	Yes	a	b	b	b	b	Yes	Yes	c	Joshiona Muvada	208
c	Yes	a	a	a	Yes	a	a	c	a	c	Yes	Yes	Yes	Kothamba Palla	209
c	Yes	c	c	b	Yes	b	c	c	c	c	c	Yes	c	Guvaliya	210
c	Yes	c	c	a	Yes	Yes	c	c	c	c	Yes	Yes	c	Fatepura	211
c	Yes	Yes	c	Yes	Yes	Yes	c	c	c	c	Yes	Yes	c	Kharol	212
c	Yes	a	a	a	Yes	Yes	a	a	a	c	Yes	Yes	c	Rambariyana Muvada	213
c	Yes	b	b	b	Yes	Yes	Yes	Yes	Yes	c	Yes	Yes	c	Bhoja	214
c	Yes	Yes	c	Yes	Yes	Yes	c	c	Yes	c	Yes	Yes	Yes	Kothamba	215
c	Yes	c	c	c	Yes	b	b	b	b	b	c	Yes	c	Helkaledi	216
c	Yes	c	c	c	Yes	c	c	c	c	c	c	Yes	c	Kamalpur	217
c	Yes	c	c	c	Yes	a	c	c	c	c	Yes	Yes	a	Chhalabariana Muvada	218

## Census of India 2011- Village Directory Amenities and Land use ( As in 2009 )

Availability of miscellaneous facilities (If amenities available code -  
Yes is given, If not available within the village, the distance range code  
viz; a for < 5 Kms, b for 5-10 Kms and c for 10+ kms of nearest place  
where facility is available is given)

Availability of electricity  
(Yes/No)

Sr. No.	Name Village	Community Centre With/ Without TV	Sports Field	Sports Club / Recreation Centre	Cinema / Video Hall	Public Library	Public Reading Room	Newspaper Supply	Assembly Polling Station	Birth & Death Registration Office	Power Supply for Domestic Use (ED)	Power Supply for Agricultural Use (EAG)	Power Supply for Commercial Use (EC)	Power Supply for All Uses (EA)
1	2	89	90	91	92	93	94	95	96	97	98	99	100	101
190	Khalaspur	c	c	c	c	Yes	c	Yes	Yes	Yes	Yes	Yes	Yes	Yes
191	Bamanwad	c	c	c	c	Yes	c	Yes	Yes	Yes	Yes	Yes	Yes	Yes
192	Viraniya	b	b	b	b	Yes	b	Yes	Yes	Yes	Yes	Yes	Yes	Yes
193	Sova	Yes	a	b	b	Yes	b	Yes	Yes	Yes	Yes	Yes	Yes	Yes
194	Bhaiyasar	b	b	b	b	b	b	b	Yes	Yes	Yes	Yes	Yes	Yes
195	Medajina Muvada	b	b	b	b	b	b	Yes	Yes	Yes	Yes	Yes	Yes	Yes
196	Nava Muvada	a	a	a	a	Yes	a	a	Yes	Yes	Yes	Yes	Yes	Yes
197	Khoda Amba	b	b	b	b	Yes	b	Yes	Yes	Yes	Yes	Yes	Yes	Yes
198	Sattalav	b	b	b	b	b	b	Yes	Yes	Yes	Yes	Yes	Yes	Yes
199	Juna Muvada	b	b	b	b	b	b	b	a	a	Yes	Yes	Yes	Yes
200	Ramavata	b	b	b	b	b	b	Yes	Yes	Yes	Yes	Yes	Yes	Yes
201	Vaviya Muvada	b	b	b	b	b	b	b	b	b	Yes	Yes	Yes	Yes
202	Bhatpur	b	b	b	b	Yes	b	b	Yes	b	Yes	Yes	Yes	Yes
203	Juni Singanali	a	c	c	c	a	a	a	a	a	Yes	Yes	Yes	Yes
204	Kantar	c	c	c	c	Yes	c	Yes	Yes	Yes	Yes	Yes	Yes	Yes
205	Jesola	c	c	c	c	Yes	c	Yes	Yes	Yes	Yes	Yes	Yes	Yes
206	Maliya Muvada	c	c	c	c	Yes	c	Yes	Yes	Yes	Yes	Yes	Yes	Yes
207	Khantana Muvada	c	c	c	c	c	c	Yes	Yes	Yes	Yes	Yes	Yes	Yes
208	Joshiona Muvada	c	c	c	c	c	c	Yes	Yes	Yes	Yes	Yes	Yes	Yes
209	Kothamba Palla	a	a	c	c	a	a	Yes	Yes	Yes	Yes	Yes	Yes	Yes
210	Guvaliya	c	c	c	c	c	c	c	Yes	Yes	Yes	Yes	Yes	Yes
211	Fatepura	c	c	c	c	Yes	c	Yes	Yes	a	Yes	Yes	Yes	Yes
212	Kharol	c	c	c	c	Yes	c	Yes	Yes	Yes	Yes	Yes	Yes	Yes
213	Rambariyana Muvada	c	c	c	c	Yes	c	Yes	Yes	Yes	Yes	Yes	Yes	Yes
214	Bhoja	c	c	c	c	c	c	Yes	Yes	Yes	Yes	Yes	Yes	Yes
215	Kothamba	c	Yes	c	c	c	c	Yes	Yes	Yes	Yes	Yes	Yes	Yes
216	Helkaledi	c	c	c	c	c	c	Yes	Yes	Yes	Yes	Yes	Yes	Yes
217	Kamalpur	c	c	c	c	c	c	Yes	a	a	Yes	Yes	Yes	Yes
218	Chhalabariana Muvada	a	c	c	c	a	a	Yes	Yes	a	Yes	Yes	Yes	Yes



## Census of India 2011- Village Directory Amenities and Land use ( As in 2009 )

### Land Use

Nearest Town									
Area under different types of land use ( in hectares rounded up to one decimal place)									
Name	Distance Range Code i.e. a for < 5 Kms, b for 5-10 Kms & c for 10+ kms.	Forests	Area Under Non-Agricultural Uses	Barren and Un-Cultivable Land	Permanent Pastures and Other Grazing Lands	Land Under Miscellaneous Tree Crops etc.	Culturable Waste Land	Name Village	Sr. No.
102	103	104	105	106	107	108	109	2	1
LUNAWADA	c	194	0	0	9.3	0	0	Khalaspur	190
LUNAWADA	c	500.6	17.4	0	19.4	0	4.9	Bamanwad	191
LUNAWADA	b	215.7	0	0	1.5	0	0	Viraniya	192
LUNAWADA	b	0	0	8	13.2	0	0	Sova	193
LUNAWADA	b	0	2	0	0	0	20	Bhaiyasar	194
LUNAWADA	b	14.1	0	1.4	0	0	0	Medajina Muvada	195
LUNAWADA	a	107.9	0	1.1	2.8	0	0	Nava Muvada	196
LUNAWADA	b	0	8.4	0	6.4	0	0	Khoda Amba	197
LUNAWADA	b	357.3	40	2.2	12.5	0	13.9	Sattalav	198
LUNAWADA	b	38	0	3.2	0	0	0	Juna Muvada	199
LUNAWADA	b	59.8	9.6	0	0.5	0	0	Ramavata	200
LUNAWADA	c	0	0	6	0	0	0	Vaviya Muvada	201
LUNAWADA	b	21.9	1.2	5.4	14	0	0	Bhatpur	202
LUNAWADA	c	19.5	0	5.6	0	2.6	0	Juni Singanali	203
LUNAWADA	c	509	0	0	2.4	0	0	Kantar	204
LUNAWADA	c	345	0	1	1.9	0	0	Jesola	205
LUNAWADA	c	10.1	25	0	0	0	0	Maliya Muvada	206
LUNAWADA	c	0	0	0.7	0	0	0	Khantana Muvada	207
LUNAWADA	c	0	0	0	0	0	0.7	Joshiona Muvada	208
LUNAWADA	c	0	3.4	13.2	22.2	0	0	Kothamba Palla	209
LUNAWADA	c	0	0	10.6	7	0	2	Guvaliya	210
LUNAWADA	c	0	4.3	0	5	1	2	Fatepura	211
LUNAWADA	c	22	13.6	0	1.2	0	0	Kharol	212
LUNAWADA	c	0	0	0.1	0	5.2	0	Rambariyana Muvada	213
LUNAWADA	c	26	10	0	0	0	0	Bhoja	214
LUNAWADA	c	23.9	5.9	0	40.6	0	0	Kothamba	215
LUNAWADA	c	0	0	0	0	0	9.6	Helkaledi	216
LUNAWADA	c	0	0	4	4	0	2	Kamalpur	217
LUNAWADA	c	2.9	1.1	0	0	0	0	Chhalabariana Muvada	218

### Census of India 2011- Village Directory Amenities and Land use ( As in 2009 )

Sr. No.	Name Village	Land Use										Name of three most important commodities manufactured		
		Area under different types of land use (in hectares rounded up to one decimal place)					Area irrigated by source (in hectare).							
		Fallow Lands Other Than Current Fallows	Current Fallows	Net Area Sown	Total Irrigated Land Area	Total Un-irrigated Land Area	Canals (C)	Wells/Tube-Wells (W/TW)	Tanks/Lakes (T/L)	Water Falls (WF)	Others (O)	First	Second	Third
1	2	110	111	112	113	114	115	116	117	118	119	120	121	122
190	Khalaspur	0	35	253	108	145	93	5	10	0	0			
191	Bamanwad	0	0	198	98	100	90	8	0	0	0			
192	Viraniya	0	19.1	357.8	25	332.8	0	25	0	0	0			
193	Sova	0	0	78.1	40.1	38	28	12.1	0	0	0			
194	Bhaiyasar	36.1	0	188.9	27.4	161.5	0	27.4	0	0	0			
195	Medajina Muvada	4.5	0	48.5	20	28.5	8	12	0	0	0			
196	Nava Muvada	0	2.8	234.2	50	184.2	25	25	0	0	0			
197	Khoda Amba	0	0	76.7	28.6	48.1	10	18.6	0	0	0			
198	Sattalav	0	0	140.2	60	80.2	35	20	5	0	0			
199	Juna Muvada	0	0	34.4	34.4	0	34.4	0	0	0	0			
200	Ramavata	0	0	85.9	85.9	0	85.9	0	0	0	0			
201	Vaviya Muvada	0	0	60.5	20	40.5	20	0	0	0	0			
202	Bhatpur	0	0	70	30	39.9	25	5	0	0	0			
203	Juni Singanali	0	1.4	55.8	5.8	50	5.8	0	0	0	0			
204	Kantar	48	0	177	0	177	0	0	0	0	0			
205	Jesola	0	0	54	0	54	0	0	0	0	0			
206	Maliya Muvada	0	0	77.6	77.6	0	77.6	0	0	0	0			
207	Khantana Muvada	0	12.4	103.7	103.7	0	103.7	0	0	0	0			
208	Joshiona Muvada	0	0	30.1	0	30.1	0	0	0	0	0			
209	Kothamba Palla	13.1	0	260.4	260.4	0	260.4	0	0	0	0			
210	Guvaliya	0	0	49.9	34	15.9	22	12	0	0	0			
211	Fatepura	0	0	96	58	38	42	16	0	0	0			
212	Kharol	28.4	0	723	278	445	278	0	0	0	0			
213	Rambariyana Muvada	0	0	74.8	40	34.8	40	0	0	0	0			
214	Bhoja	0	0	525.5	425	100.5	425	0	0	0	0			
215	Kothamba	0	194.5	1145.3	700	445.3	600	100	0	0	0			
216	Helkaledi	8	2	65.1	20	45.1	12	2	2	2	2			
217	Kamalpur	0	0	270.1	120	150.1	120	0	0	0	0			
218	Chhalabariana Muvada	0	0	36.4	0	36.4	0	0	0	0	0			



## Census of India 2011- Village Directory Amenities and Land use ( As in 2009 )

Number of educational amenities available. (If not available within the village, the distance range code viz; a for < 5 Kms, b for 5-10 Kms and c for 10+ kms of nearest place where facility is available is given).

Sr. No.	Name Village	Location Code No.	Total Area of The Village (In Hectares Rounded Up to One Decimal Place)	Total Population (2011 Census)	Number of Households (2011 Census)	Pre-Primary School (PP)	Primary School (P)	Middle School (M)	Secondary School (S)	Senior Secondary School (SS)	Degree College of Arts Science & Commerce (ASC)	Engineering College (EC)	Medical College (MC)	Management Institute (MI)
1	2	3	4	5	6	7	8	9	10	11	12	13	14	15
<b>CD Block-Lunawada (0161)</b>														
219	Bediya	518366	130.6	424	80	b	1		b	b	b	c	c	c
220	Navi Singanali	518367	163.5	1536	282	b	3		l	b	b	c	c	c
221	Jokha	518368	49.6	232	45	b	1		b	b	b	c	c	c
222	Gugta	518369	18.4	87	17	b	a		a	b	b	c	c	c
223	Shivrajpur	518370	520.7	701	122	c	2		a	c	c	c	c	c
224	Kel	518371	809.3	670	89	c	1		a	c	c	c	c	c
225	Dezar	518372	417.5	0	0									
226	Vaghoi	518373	325.1	0	0									
227	Chuladiya	518374	269.2	0	0									
228	Jetharibor	518375	434.7	1608	246	c	2		c	c	c	c	c	c
229	Gadh	518376	78.9	413	66	c	1		a	b	c	c	c	c
230	Timba	518377	586.1	1141	194	b	2		b	b	b	c	c	c
231	Makhaliya	518378	403.4	1921	313	b	2		a	b	b	c	c	c
232	Dhamaniya	518379	671.9	1505	279	c	2		c	c	c	c	c	c
233	Kauchia	518380	504.5	2542	477	c	4		c	c	c	c	c	c
234	Tentoi	518381	129.8	433	78	c	1		c	c	c	c	c	c
235	Erandana Muvada	518382	35	355	64	c	1		c	c	c	c	c	c
236	Vantana Muvada	518383	28.8	274	53	c	1		b	b	c	c	c	c
237	Kankaliya	518384	205.1	989	182	b	1		b	b	b	c	c	c
238	Hathivan	518385	559.7	3093	599	c	4		l	b	c	c	c	c
239	Jhaidi	518386	231.2	738	126	a	2		a	a	c	a	a	a
240	Sevaliya	518387	71	457	86	c	1		2	1	c	c	c	c
241	Gugaliya	518388	155.5	791	126	c	1		c	c	c	c	c	c
242	Simlet	518389	546.4	0	0									
<b>Block Total :</b>			<b>60789.1</b>	<b>220274</b>	<b>43967</b>	<b>11</b>	<b>357</b>	<b>0</b>	<b>63</b>	<b>21</b>	<b>1</b>	<b>1</b>	<b>0</b>	<b>0</b>

## Census of India 2011- Village Directory Amenities and Land use ( As in 2009 )

Number of educational amenities available. (If not available within the village, the distance range code viz; a for < 5 Kms, b for 5-10 Kms and c for 10+ kms of nearest place where facility is available is given).

Number of Medical Amenities available. (If not available within the village, the distance range code viz; a for < 5 Kms, b for 5-10 Kms and c for 10+ kms of nearest place where facility is available is given).

16	17	18	19	20	21	22	23	24	25	26	27	28	29	30	31	2	1
Polytechnic (Pt)	Vocational Training School /ITI	Non-Formal Training Centre (NFTC)	Special School for Disabled (SSD)	Others (Specify)	Community Health Centre (CHC)	Primary Health Centre (PHC)	Primary Health Sub Centre (PHS)	Maternity and Child Welfare Centre (MCW)	T.B. Clinic (TBC)	Hospital-Allopathic (HA)	Hospital-Alternative Medicine (HO)	Dispensary (D)	Veterinary Hospital (VH)	Mobile Health Clinic (MHC)	Family Welfare Centre (FWC)	Name Village	Sr. No.
c	b	c	c		b	b	b	b	c	b	c	b	b	b	b	Bediya	219
c	b	c	c		b	b	1	b	c	b	c	b	b	b	b	Navi Singanali	220
c	b	c	c		b	a	a	a	c	b	c	b	b	b	b	Jokha	221
c	b	c	c		b	b	b	b	c	b	c	b	b	b	b	Gugta	222
c	c	c	c		c	b	c	c	c	c	c	c	c	c	c	Shivrajpur	223
c	c	c	c		c	c	c	c	c	c	c	c	c	c	c	Kel	224
																Dezar	225
																Vaghoi	226
																Chuladiya	227
c	c	c	c		c	c	1	c	c	c	c	c	c	c	c	Jetharibor	228
c	c	c	c		c	b	a	c	c	c	c	b	a	c	c	Gadh	229
c	b	c	c		b	a	b	b	b	b	c	b	b	b	b	Timba	230
c	b	c	c		b	b	a	b	c	b	c	b	b	b	b	Makhaliya	231
c	c	c	c		b	b	1	b	c	c	c	b	b	b	b	Dhamaniya	232
c	c	c	c		b	b	b	c	c	c	c	c	c	c	c	Kauchia	233
c	c	c	c		c	c	c	c	c	c	c	c	c	c	c	Tentoi	234
c	c	c	c		b	b	b	b	b	c	c	c	b	c	c	Erandana Muvada	235
c	c	c	c		b	b	b	c	c	c	c	c	b	b	c	Vantana Muvada	236
c	b	c	c		a	b	b	b	c	b	c	b	b	b	b	Kankaliya	237
c	c	c	c		b	1	1	b	c	c	c	c	c	c	c	Hathivan	238
a	a	a	a		a	a	a	a	a	c	a	b	b	b	b	Jhaidi	239
c	c	c	c		b	a	b	b	c	c	c	b	b	b	b	Sevaliya	240
c	c	c	c		c	c	c	c	c	c	c	c	c	c	c	Gugaliya	241
																Simlet	242
<b>0</b>	<b>1</b>	<b>0</b>	<b>0</b>	<b>0</b>	<b>1</b>	<b>6</b>	<b>37</b>	<b>4</b>	<b>6</b>	<b>0</b>	<b>0</b>	<b>6</b>	<b>4</b>	<b>4</b>	<b>2</b>		

**Census of India 2011- Village Directory  
Amenities and Land use ( As in 2009 )**

Sr. No.	Name Village	Number of Non-Government Medical Amenities available.							Availability of drinking water - Yes / No							
		Charitable Non Govt. Hospital/Nursing Home.	Medical Practitioner With MBBS Degree	Medical Practitioner With Other Degree	Medical Practitioner With No Degree	Traditional Practitioner and Faith Healer	Medicine Shop	Others	Tap Water (Treated/Untreated)	Well Water (Covered / Uncovered well)	Hand Pump	Tube wells / Bore well	Spring	River / Canal	Tank / Pond / Lake	Others
1	2	32	33	34	35	36	37	38	39	40	41	42	43	44	45	46
219	Bediya	0	0	0	0	0	0	0	No	Yes	Yes	No	No	No	Yes	No
220	Navi Singanali	0	0	0	0	0	0	0	No	Yes	Yes	No	No	No	No	No
221	Jokha	0	0	0	0	0	0	0	No	Yes	Yes	No	No	No	No	No
222	Gugta	0	0	0	0	0	0	0	No	Yes	Yes	No	No	No	No	No
223	Shivrajpur	0	0	0	0	0	0	0	No	Yes	Yes	No	No	No	No	No
224	Kel	0	0	0	0	0	0	0	No	Yes	Yes	No	No	Yes	Yes	No
225	Dezar															
226	Vaghoi															
227	Chuladiya															
228	Jetharibor	0	0	0	0	0	0	0	No	Yes	Yes	No	No	No	Yes	No
229	Gadh	0	0	0	0	0	0	0	No	Yes	Yes	No	No	No	Yes	No
230	Timba	0	0	0	0	0	0	0	No	Yes	Yes	No	No	No	Yes	No
231	Makhaliya	0	0	0	0	0	0	0	Yes	Yes	Yes	No	No	No	Yes	No
232	Dhamaniya	0	0	0	0	0	0	0	Yes	No	Yes	No	No	No	No	No
233	Kauchia	0	0	0	0	0	0	0	No	No	Yes	No	No	No	Yes	No
234	Tentoi	0	0	0	0	0	0	0	No	Yes	Yes	No	No	Yes	Yes	No
235	Erandana Muvada	0	0	0	0	0	0	0	No	Yes	Yes	No	No	Yes	No	No
236	Vantana Muvada	0	0	0	0	0	0	0	No	Yes	Yes	No	No	No	No	No
237	Kankaliya	1	1	1	1	1	0	0	No	Yes	Yes	No	No	No	No	No
238	Hathivan	0	0	1	0	0	0	0	No	Yes	Yes	No	No	No	Yes	No
239	Jhaidi	0	0	0	0	0	0	0	No	Yes	Yes	No	No	No	Yes	No
240	Sevaliya	0	0	0	0	0	0	0	No	Yes	Yes	No	No	No	Yes	No
241	Gugaliya	0	0	0	0	0	0	0	No	Yes	Yes	No	No	Yes	Yes	No
242	Simlet															
<b>Block Total :</b>		<b>1</b>	<b>6</b>	<b>14</b>	<b>3</b>	<b>8</b>	<b>5</b>	<b>0</b>	<b>156</b>	<b>203</b>	<b>222</b>	<b>71</b>	<b>10</b>	<b>144</b>	<b>103</b>	<b>4</b>

## Census of India 2011- Village Directory Amenities and Land use ( As in 2009 )

Availability of toilet & others  
Yes / No

Communication and transport facilities (If amenities available code -Yes is given except for Village Pin Code, If not available within the village, the distance range code viz; a for < 5 Kms, b for 5-10 Kms and c for 10+ kms of nearest place where facility is available is given)

47	48	49	50	51	52	53	54	55	56	57	58	59	60	2	1
Community Toilet Including Bath.	Community Toilet Excluding Bath.	Rural Sanitary Mart or Sanitary Hardware Outlet Available Near The Village.	Community Bio- gas or Recycle of Waste for Productive Use.	Post Office (PO)	Sub Post Office (SPO)	Post & Telegraph Office (P&TO)	Village Pin Code	Telephones (Land Lines)	Public Call Office (PCO)	Mobile Phone Coverage	Internet Cafes/Common Service Centre (CSC)	Private Courier Facility	Bus Service (Public & Private)	Name Village	Sr. No.
No	No	No	No	b	b		389230	b	b	Yes	Yes	Yes	Yes	Bediya	219
No	No	No	No	b	b		389210	b	b	b	Yes	b	Yes	Navi Singanali	220
No	No	No	No	b	b		389230	b	b	Yes	Yes	b	Yes	Jokha	221
No	No	No	No	b	b		389230	b	b	Yes	Yes	b	Yes	Gugta	222
No	No	No	No	c	Yes		389370	c	c	c	Yes	c	Yes	Shivrajpur	223
No	No	No	No	c	c		389230	c	Yes	Yes	Yes	c	Yes	Kel	224
														Dezar	225
														Vaghoi	226
														Chuladiya	227
No	No	No	No	c	c		389230	c	Yes	Yes	Yes	c	Yes	Jetharibor	228
No	No	No	No	c	c		389210	c	c	Yes	Yes	c	Yes	Gadh	229
No	No	No	No	b	Yes		388710	b	b	b	Yes	b	Yes	Timba	230
No	No	No	No	b	Yes		389210	Yes	Yes	Yes	Yes	Yes	Yes	Makhaliya	231
No	No	No	No	c	c		389220	c	Yes	Yes	Yes	c	Yes	Dhamaniya	232
Yes	No	No	No	c	c		389220	c	c	Yes	Yes	c	Yes	Kauchia	233
No	No	No	No	c	c		389230	Yes	c	Yes	Yes	c	Yes	Tentoi	234
Yes	No	No	No	c	c		389220	Yes	c	c	Yes	c	Yes	Erandana	235
No	No	No	No	c	c		389220	c	c	c	Yes	c	Yes	Vantana	236
No	No	No	No	b	b		389220	b	b	Yes	Yes	b	Yes	Muvada	237
No	No	Yes	No	c	Yes		389220	c	c	c	Yes	c	Yes	Kankaliya	238
No	No	No	No	a	a		389220	a	a	Yes	Yes	a	Yes	Hathivan	239
No	No	No	No	c	c		389220	c	c	c	Yes	c	c	Jhaidi	240
No	No	No	No	c	c		389230	c	Yes	Yes	Yes	c	Yes	Sevaliya	241
														Gugaliya	242
														Simlet	242
<b>32</b>	<b>20</b>	<b>13</b>	<b>17</b>	<b>2</b>	<b>46</b>	<b>0</b>	<b>237</b>	<b>170</b>	<b>91</b>	<b>150</b>	<b>237</b>	<b>26</b>	<b>234</b>		

## Census of India 2011- Village Directory Amenities and Land use ( As in 2009 )

Communication and transport facilities (If amenities available code -Yes is given except for Village Pin Code, If not available within the village, the distance range code viz; a for < 5 Kms, b for 5-10 Kms and c for 10+ kms of nearest place where facility is available is given)

Village connected to highways, village roads, banks & credit societies (If amenities available code -Yes is given, If not available within the village, the distance range code viz; a for < 5 Kms, b for 5-10 Kms and c for 10+ kms of nearest place where facility is available is given)

Sr. No.	Name Village	Communication and transport facilities (If amenities available code -Yes is given except for Village Pin Code, If not available within the village, the distance range code viz; a for < 5 Kms, b for 5-10 Kms and c for 10+ kms of nearest place where facility is available is given)													
		Railway Stations	Auto/Modified Autos	Taxis and Vans	Tractors	Cycle-Pulled Rickshaws (Manual & Machine Driven)	Carts Driven by Animals	Sea /River Ferry Service	Connected to National Highway (NH)	Connected to State Highway (SH)	Connected to Major District Road (MDR)	Connected to Others District Road	Pucca Roads	Kutcha Roads	Water Bounded Macadam (WBM) Roads
1	2	61	62	63	64	65	66	67	68	69	70	71	72	73	74
219	Bediya	b	b	b	b		b	c	b	Yes	b	b	b	Yes	b
220	Navi Singanali	b	b	b	Yes		b	c	c	b	Yes	Yes	Yes	Yes	b
221	Jokha	b	Yes	Yes	Yes	Yes	Yes	c	c	Yes	Yes	Yes	Yes	Yes	b
222	Gugta	b	b	b	Yes	Yes	Yes	c	c	Yes	Yes	Yes	Yes	Yes	b
223	Shivrajpur	c	c	c	Yes		c	c	c	Yes	c	c	c	Yes	c
224	Kel	c	c	c	c		Yes	c	c	c	c	Yes	Yes	Yes	c
225	Dezar														
226	Vaghoi														
227	Chuladiya														
228	Jetharibor	c	c	c	Yes		Yes	c	c	c	c	Yes	Yes	Yes	c
229	Gadh	c	c	Yes	Yes		c	c	c	Yes	Yes	Yes	Yes	Yes	c
230	Timba	b	b	b	Yes		b	c	b	Yes	b	b	Yes	Yes	b
231	Makhaliya	b	b	b	Yes		Yes	c	b	b	Yes	Yes	Yes	Yes	b
232	Dhamaniya	c	c	c	c		Yes	c	c	c	c	Yes	Yes	Yes	c
233	Kauchia	c	c	c	Yes		Yes	c	c	c	c	Yes	Yes	Yes	c
234	Tentoi	c	c	Yes	Yes	Yes	Yes	c	c	c	c	Yes	Yes	Yes	c
235	Erandana Muvada	c	c	c	Yes		Yes	c	c	c	c	Yes	Yes	Yes	c
236	Vantana Muvada	c	c	c	Yes		Yes	c	c	c	c	Yes	Yes	Yes	c
237	Kankaliya	b	b	b	b		Yes	c	b	b	b	Yes	Yes	Yes	b
238	Hathivan	c	c	c	c		Yes	c	c	c	c	Yes	Yes	c	c
239	Jhaidi	c	a	a	a		Yes	a	c	c	a	Yes	Yes	a	c
240	Sevaliya	c	c	c	c		Yes	c	c	c	c	c	Yes	c	c
241	Gugaliya	c	c	c	Yes		Yes	c	c	c	c	Yes	Yes	Yes	c
242	Simlet														
<b>Block Total :</b>		<b>0</b>	<b>34</b>	<b>52</b>	<b>153</b>	<b>43</b>	<b>191</b>	<b>4</b>	<b>0</b>	<b>76</b>	<b>79</b>	<b>177</b>	<b>215</b>	<b>182</b>	<b>18</b>



## Census of India 2011- Village Directory Amenities and Land use ( As in 2009 )

Village connected to highways, village roads, banks & credit societies (If amenities available code -Yes is given, If not available within the village, the distance range code viz; a for < 5 Kms, b for 5-10 Kms and c for 10+ kms of nearest place where facility is available is given)

Availability of miscellaneous facilities (If amenities available code -Yes is given, If not available within the village, the distance range code viz; a for < 5 Kms, b for 5-10 Kms and c for 10+ kms of nearest place where facility is available is given)

75	76	77	78	79	80	81	82	83	84	85	86	87	88	2	1
Navigable Waterway (River/Canal) (NW)	Footpaths (FP)	Commercial & Co-operative Banks	ATM	Agricultural Credit Societies	Self-Help Group (SHG)	Public Distribution System (PDS) Shop	Mandis / Regular Market	Weekly Haat	Agricultural Marketing Society	Integrated Child Development Scheme (Nutritional Centres)	Anganwadi Centre (Nutritional Centres)	Others (Nutritional Centres)	ASHA (Accredited Social Health Activist)	Name Village	Sr. No.
c	Yes	b	b	b	Yes	a	b	b	b	b	Yes	Yes	b	Bediya	219
c	Yes	b	b	a	Yes	Yes	b	b	b	b	Yes	Yes	b	Navi Singanali	220
c	Yes	b	b	b	Yes	a	b	b	b	b	Yes	Yes	a	Jokha	221
c	Yes	b	b	a	Yes	a	b	b	b	b	b	Yes	b	Gugta	222
c	Yes	c	c	a	Yes	a	c	c	c	c	Yes	Yes	c	Shivrajpur	223
c	Yes	c	c	c	Yes	Yes	c	c	c	c	Yes	Yes	c	Kel	224
														Dezar	225
														Vaghoi	226
														Chuladiya	227
c	Yes	c	c	c	Yes	Yes	c	c	c	c	Yes	Yes	c	Jetharibor	228
c	Yes	c	c	c	Yes	a	c	c	c	c	Yes	Yes	c	Gadh	229
c	Yes	b	b	b	Yes	a	b	b	b	b	Yes	Yes	b	Timba	230
c	Yes	b	Yes	Yes	Yes	Yes	b	b	b	b	Yes	Yes	b	Makhaliya	231
c	Yes	c	c	b	Yes	Yes	b	b	b	b	Yes	Yes	c	Dhamaniya	232
c	Yes	c	c	b	Yes	Yes	c	c	c	b	Yes	Yes	c	Kauchia	233
c	Yes	a	b	a	Yes	a	c	c	c	c	Yes	Yes	a	Tentoi	234
c	Yes	b	c	b	Yes	Yes	c	c	c	c	c	Yes	Yes	Erandana Muvada	235
c	Yes	c	c	b	Yes	Yes	b	b	c	b	c	Yes	b	Vantana Muvada	236
c	Yes	b	b	b	Yes	b	b	Yes	Yes	b	Yes	Yes	b	Kankaliya	237
c	Yes	c	c	c	Yes	Yes	c	c	c	c	Yes	Yes	c	Hathivan	238
a	Yes	a	b	b	b	b	Yes	Yes	Yes	c	Yes	Yes	Yes	Jhaidi	239
c	Yes	c	c	c	Yes	b	b	b	b	b	Yes	Yes	b	Sevaliya	240
c	Yes	c	c	c	Yes	Yes	c	c	c	c	Yes	Yes	c	Gugaliya	241
														Simlet	242
<b>2</b>	<b>237</b>	<b>14</b>	<b>6</b>	<b>32</b>	<b>213</b>	<b>92</b>	<b>12</b>	<b>13</b>	<b>18</b>	<b>0</b>	<b>190</b>	<b>237</b>	<b>76</b>		

## Census of India 2011- Village Directory Amenities and Land use ( As in 2009 )

Availability of miscellaneous facilities (If amenities available code -Yes is given, If not available within the village, the distance range code viz; a for < 5 Kms, b for 5-10 Kms and c for 10+ kms of nearest place where facility is available is given)

Availability of electricity  
(Yes/No)

Sr. No.	Name Village	Community Centre With/ Without TV	Sports Field	Sports Club / Recreation Centre	Cinema / Video Hall	Public Library	Public Reading Room	Newspaper Supply	Assembly Polling Station	Birth & Death Registration Office	Power Supply for Domestic Use (ED)	Power Supply for Agricultural Use (EAG)	Power Supply for Commercial Use (EC)	Power Supply for All Uses (EA)
1	2	89	90	91	92	93	94	95	96	97	98	99	100	101
219	Bediya	b	b	b	b	a	a	Yes	a	a	Yes	Yes	Yes	Yes
220	Navi Singanali	b	b	b	b	b	b	Yes	Yes	Yes	Yes	Yes	Yes	Yes
221	Jokha	a	b	b	b	b	b	Yes	Yes	a	Yes	Yes	Yes	Yes
222	Gugta	b	b	b	b	b	b	Yes	Yes	Yes	Yes	Yes	Yes	Yes
223	Shivrajpur	c	c	c	c	c	c	Yes	Yes	Yes	Yes	Yes	Yes	Yes
224	Kel	c	c	c	c	c	c	Yes	Yes	Yes	Yes	Yes	Yes	Yes
225	Dezar													
226	Vaghoi													
227	Chuladiya													
228	Jetharibor	c	c	c	c	c	c	Yes	Yes	Yes	Yes	Yes	Yes	Yes
229	Gadh	c	c	c	c	c	c	Yes	Yes	Yes	Yes	Yes	Yes	Yes
230	Timba	b	b	b	b	b	b	b	Yes	a	Yes	Yes	Yes	Yes
231	Makhaliya	b	b	b	b	Yes	b	Yes	Yes	Yes	Yes	Yes	Yes	Yes
232	Dhamaniya	c	c	c	c	Yes	c	Yes	Yes	Yes	Yes	Yes	Yes	Yes
233	Kauchia	c	c	c	c	Yes	c	Yes	Yes	Yes	Yes	Yes	Yes	Yes
234	Tentoi	a	b	b	c	c	c	c	c	Yes	Yes	Yes	Yes	Yes
235	Erandana Muvada	c	Yes	c	c	c	c	Yes	Yes	Yes	Yes	Yes	Yes	Yes
236	Vantana Muvada	b	c	c	c	c	c	Yes	a	a	Yes	Yes	Yes	Yes
237	Kankaliya	b	b	b	b	Yes	b	Yes	Yes	Yes	Yes	Yes	Yes	Yes
238	Hathivan	Yes	Yes	Yes	Yes	Yes	Yes	Yes	Yes	Yes	Yes	Yes	Yes	Yes
239	Jhaidi	Yes	Yes	Yes	Yes	Yes	Yes	Yes	Yes	a	Yes	Yes	Yes	Yes
240	Sevaliya	c	c	c	c	c	c	Yes	Yes	Yes	Yes	Yes	Yes	Yes
241	Gugaliya	c	c	c	c	c	c	Yes	Yes	Yes	Yes	Yes	Yes	Yes
242	Simlet													
<b>Block Total :</b>		<b>33</b>	<b>23</b>	<b>14</b>	<b>8</b>	<b>136</b>	<b>24</b>	<b>158</b>	<b>190</b>	<b>178</b>	<b>237</b>	<b>237</b>	<b>237</b>	<b>237</b>

## Census of India 2011- Village Directory Amenities and Land use ( As in 2009 )

### Land Use

Nearest Town

Area under different types of land use  
( in hectares rounded up to one decimal place)

Name	Distance Range Code i.e. a for < 5 Kms, b for 5-10 Kms & c for 10+ kms.	Forests	Area Under Non-Agricultural Uses	Barren and Un-Cultivable Land	Permanent Pastures and Other Grazing Lands	Land Under Miscellaneous Tree Crops etc.	Culturable Waste Land	Name Village	Sr. No.
102	103	104	105	106	107	108	109	2	1
LUNAWADA	b	62.7	0	0	13.7	0	2	Bediya	219
LUNAWADA	b	3.2	0	4.3	0	0	2.5	Navi Singanali	220
LUNAWADA	b	17	0	0	0	0	0	Jokha	221
LUNAWADA	b	2.7	0	0	0	0	1.3	Gugta	222
LUNAWADA	c	405.4	10.6	7.4	0	0	0	Shivrajpur	223
LUNAWADA	c	640	0	13.3	0	0	140	Kel	224
LUNAWADA	c	0	0	417.5	0	0	0	Dezar	225
LUNAWADA	c	0	0	325.1	0	0	0	Vaghoi	226
LUNAWADA	c	269.2	0	0	0	0	0	Chuladiya	227
LUNAWADA	c	324	0	6	1	0	5.7	Jetharibor	228
LUNAWADA	c	18	0	12.4	0	1	0	Gadh	229
LUNAWADA	b	0	0	254.4	0	0	0	Timba	230
LUNAWADA	b	122	0	6.8	0	80.9	0	Makhaliya	231
LUNAWADA	c	0	0	32.6	0	0	24.5	Dhamaniya	232
LUNAWADA	c	0	3.4	4.9	9.9	6.6	0	Kauchia	233
SHEHERA	c	0	0	0	0	0	7	Tentoi	234
LUNAWADA	c	0	1.1	1.2	0	0	0	Erandana Muvada	235
LUNAWADA	c	0	0.1	0.8	0	0	0	Vantana Muvada	236
LUNAWADA	b	0	0	0	10	0	10	Kankaliya	237
LUNAWADA	c	0	0	0	0	37.5	0	Hathivan	238
GODHRA	a	0	0	30	0	0	50	Jhaidi	239
LUNAWADA	c	0	0	0	0	0	2	Sevaliya	240
LUNAWADA	c	53.5	0	0	0	0	16	Gugaliya	241
LUNAWADA	c	166	380.4	0	0	0	0	Simlet	242
<b>0</b>	<b>0</b>	<b>9505.1</b>	<b>1516.7</b>	<b>4325.8</b>	<b>1588.4</b>	<b>520.4</b>	<b>1479.4</b>		

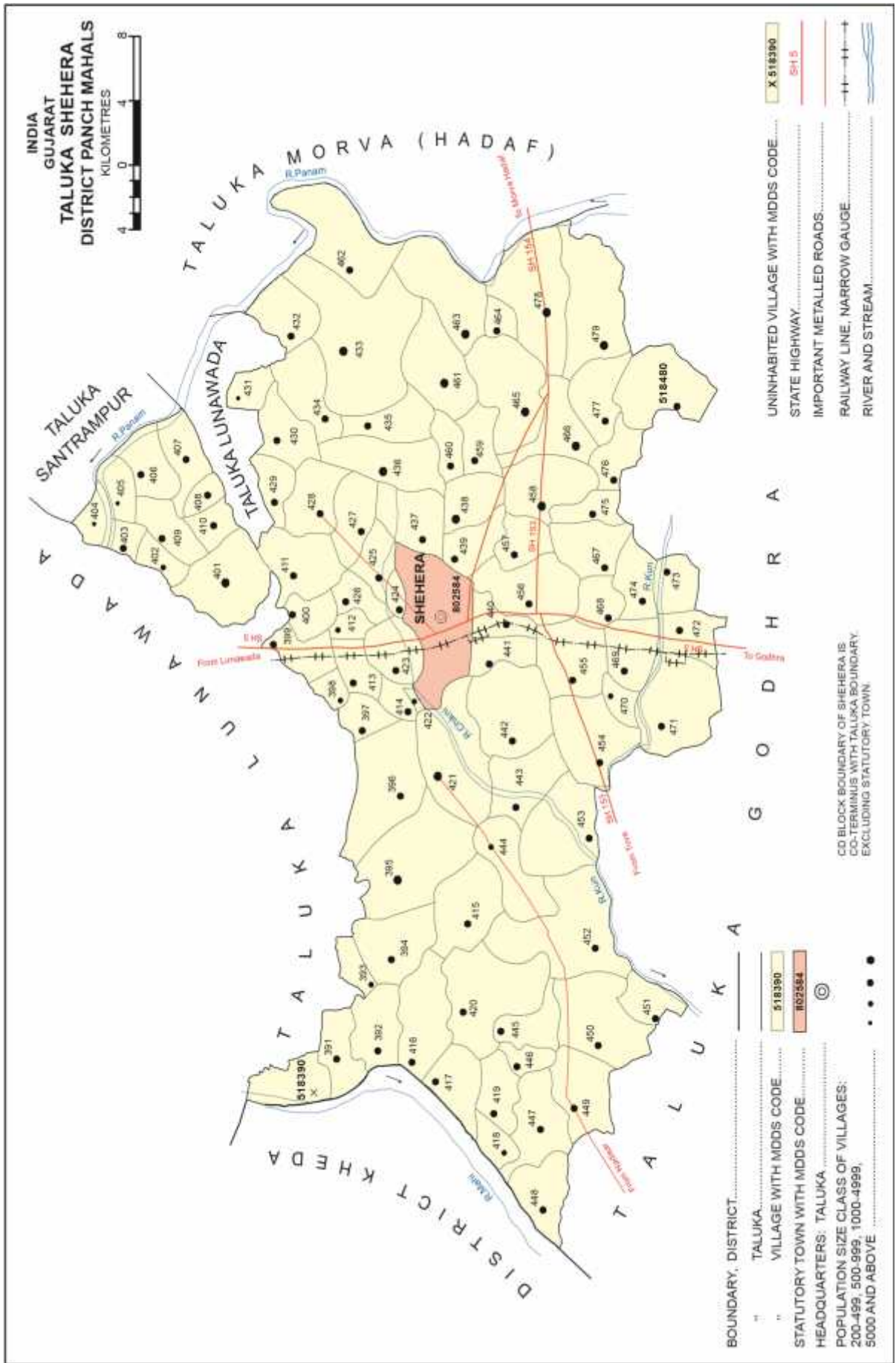
### Census of India 2011- Village Directory Amenities and Land use ( As in 2009 )

Land Use													Name of three most important commodities manufactured			
Area under different types of land use (in hectares rounded up to one decimal place)											Area irrigated by source (in hectare).					
Sr. No.	Name Village	Fallow Lands Other Than Current Fallows	Current Fallows	Net Area Sown	Total Irrigated Land Area	Total Un-irrigated Land Area	Canals (C)	Wells/Tube-Wells (W/TW)	Tanks/Lakes (T/L)	Water Falls (WF)	Others (O)	First				Second
1	2	110	111	112	113	114	115	116	117	118	119	120	121	122		
219	Bediya	8.7	5	38.5	0	38.5	0	0	0	0	0					
220	Navi Singanali	0	0	153.6	10	143.6	0	10	0	0	0					
221	Jokha	0	0	32.6	5	27.6	0	5	0	0	0					
222	Gugta	0	0	14.4	5	9.4	0	5	0	0	0					
223	Shivrajpur	0	0	97.3	5	92.3	0	5	0	0	0					
224	Kel	0	0	16	4	12	0	4	0	0	0					
225	Dezar	0	0	0	0	0	0	0	0	0	0					
226	Vaghoi	0	0	0	0	0	0	0	0	0	0					
227	Chuladiya	0	0	0	0	0	0	0	0	0	0					
228	Jetharibor	0	0	98	8	90	0	8	0	0	0					
229	Gadh	0	0	47.5	5	42.5	0	5	0	0	0					
230	Timba	0	0	331.7	30	301.7	0	30	0	0	0					
231	Makhaliya	0	1	192.8	7	185.8	0	7	0	0	0					
232	Dhamaniya	0	0	614.8	14	600.8	0	14	0	0	0					
233	Kauchia	0	15.8	464	464	0	457	7	0	0	0					
234	Tentoi	0	0	122.8	9	113.8	2	7	0	0	0					
235	Erandana Muvada	1	0	31.6	31.6	0	31.6	0	0	0	0					
236	Vantana Muvada	1.1	0	26.8	26.8	0	26.8	0	0	0	0					
237	Kankaliya	55	70	60.1	10	50.1	0	10	0	0	0					
238	Hathivan	0	0	522.2	22	500.2	0	22	0	0	0					
239	Jhaidi	20.9	10.2	120.1	10	110.1	0	10	0	0	0					
240	Sevaliya	8	3	58	8	50	0	8	0	0	0					
241	Gugaliya	0	2	84	4	80	0	4	0	0	0					
242	Simlet	0	0	0	0	0	0	0	0	0	0					
<b>Block Total :</b>		<b>999</b>	<b>848.4</b>	<b>40006</b>	<b>13247.6</b>	<b>26758.3</b>	<b>7822.8</b>	<b>4763</b>	<b>438</b>	<b>23</b>						

**TALUKA/C.D.BLOCK**

**SHEHERA**









## (C) Alphabetical List of Villages (Shehera Taluka)

Sr. No.	Name of Village	2011 Census Location Code Number	2001 Census Location Code Number	Sr. No.	Name of Village	2011 Census Location Code Number	2001 Census Location Code Number
1	2	3	4	1	2	3	4
1	Ambajati	518470	01209900	39	Hanselav	518412	01204000
2	Aniad	518421	01204900	40	Jalam Bariana	518398	01202600
3	Asundariya	518410	01203800		Muvada		
4	Bahi	518471	01210000	41	Juna Kheda	518408	01203600
5	Balujina	518403	01203100	42	Khandiya	518472	01210100
	Muvada (West)			43	Kharediya	518422	01205100
6	Bamroli Bujarg	518442	01207100	44	Kharoli	518417	01204500
7	Bhadrala	518425	01205400	45	Khatukpur	518428	01205700
8	Bhatna Muvada	518451	01208000	46	Khojalvasa	518461	01209000
9	Bhensal	518439	01206800	47	Khuntkhar	518402	01203000
10	Bhimthal	518393	01202100	48	Kotha	518407	01203500
11	Bhotava	518400	01202800	49	Labhi	518426	01205500
12	Bhunidra	518431	01206000	50	Limbodra	518453	01208200
13	Bhurkhal	518450	01207900	51	Mahelan	518432	01206100
14	Bilitha	518392	01202000	52	Mangaliana	518458	01208700
15	Bodidra khurd	518396	01202400	53	Mangalpur	518459	01208800
16	Bordi	518391	01201900	54	Matariya Vyas	518465	01209400
17	Boriavi	518462	01209100	55	Mirapur	518434	01206300
18	Boriya	518401	01202900	56	Mithali	518473	01210200
19	Chalali	518477	01210600	57	Mithapur	518414	01204200
20	Chari	518409	01203700	58	Mor	518406	01203400
21	Chhanip	518444	01207300	59	Morva	518445	01207400
22	Chhogala	518430	01205900	60	Nada	518463	01209200
23	Chopda Khurd	518460	01208900	61	Nandarva	518436	01206500
24	Dalvada	518456	01208500	62	Narsana	518443	01207200
25	Demli	518454	01208300	63	Nathujina	518418	01204600
26	Dhamai	518476	01210500		Muvada		
27	Dhamnod	518478	01210700	64	Navagam	518467	01209600
28	Dhandhalpur	518437	01206600	65	Padardi	518466	01209500
29	Dharapur	518394	01202200	66	Palikhanda	518423	01205200
30	Dharola Khurd	518475	01210400	67	Pasnal	518474	01210300
31	Dhayaka	518415	01204300	68	Poyada	518419	01204700
32	Dokva	518468	01209700	69	Ramjini Nal	518404	01203200
33	Dumelav	518480	01210900	70	Rena	518452	01208100
34	Gaman Bariana	518399	01202700	71	Sadanpur	518427	01205600
	Muvada			72	Sadara	518416	01204400
35	Gangadiya	518435	01206400	73	Sagrada	518429	01205800
36	Gokulpur	518446	01207500	74	Sajivav	518433	01206200
37	Guneli	518395	01202300	75	Sambhali	518397	01202500
38	Hansapur	518424	01205300	76	Saradiya	518464	01209300

Sr. No.	Name of Village	2011 Census Location Code Number	2001 Census Location Code Number
1	2	3	4
77	Shekhpur	518411	01203900
78	Sureli	518438	01206700
79	Tadava	518455	01208400
80	Tarsanag	518420	01204800
81	Ujada	518449	01207800
82	Umarpur	518469	01209800
83	Undara	518405	01203300
84	Vadi	518447	01207600

Sr. No.	Name of Village	2011 Census Location Code Number	2001 Census Location Code Number
1	2	3	4
85	Vahaka	518390	01201800
86	Vallavpur	518448	01207700
87	Vanta Vachhoda	518413	01204100
88	Varial	518441	01207000
89	Vijapur	518457	01208600
90	Waghjipur	518479	01210800
91	Zoz	518440	01206900



## Census of India 2011- Village Directory Amenities and Land use ( As in 2009 )

Number of educational amenities available. (If not available within the village, the distance range code viz; a for < 5 Kms, b for 5-10 Kms and c for 10+ kms of nearest place where facility is available is given).

Sr. No.	Name Village	Location Code No.	Total Area of The Village (In Hectares Rounded Up to One Decimal Place)	Total Population (2011 Census)	Number of Households (2011 Census)	Pre-Primary School (PP)	Primary School (P)	Middle School (M)	Secondary School (S)	Senior Secondary School (SS)	Degree College of Arts Science & Commerce (ASC)	Engineering College (EC)	Medical College (MC)	Management Institute (MI)
1	2	3	4	5	6	7	8	9	10	11	12	13	14	15
<b>CD Block-Shehera (0162)</b>														
1	Vahaka	518390	469.2	0	0									
2	Bordi	518391	641.5	2579	551	c	2		a	c	c	c	c	c
3	Bilitha	518392	639	3204	649	c	3		1	c	c	c	c	c
4	Bhimthal	518393	216	840	178	c	1		c	b	c	c	c	c
5	Dharapur	518394	849.9	3025	610	c	5		1	c	c	c	c	c
6	Guneli	518395	1409.8	8885	1659	c	10		1	c	c	c	c	c
7	Bodidra khurd	518396	1228.8	4488	767	b	5		b	b	c	c	c	c
8	Sambhali	518397	492.2	1835	346	b	2		1	b	c	c	c	c
9	Jalam Bariana Muvada	518398	211.1	948	164	b	1		b	b	c	c	c	c
10	Gaman Bariana Muvada	518399	506.2	1628	320	b	2		b	b	c	c	c	c
11	Bhotava	518400	355.2	1667	315	b	3		b	b	c	c	c	c
12	Boriya	518401	1164	5942	1031	c	6		1	1	c	c	c	c
13	Khuntkhar	518402	170.1	829	158	c	1		b	c	c	c	c	c
14	Balujina Muvada (West)	518403	433.9	2326	380	c	3		a	a	c	c	c	c
15	Ramjini Nal	518404	289	446	79	b	1		b	b	c	c	c	c
16	Undara	518405	109.9	389	73	c	1		b	b	c	c	c	c
17	Mor	518406	721.9	2274	401	c	1		c	c	c	c	c	c
18	Kotha	518407	549	1636	273	c	4		a	a	c	c	c	c
19	Juna Kheda	518408	239.6	1059	187	c	1		a	a	c	c	c	c
20	Chari	518409	290.5	2174	383	c	2		1	b	c	c	c	c
21	Asundariya	518410	306.8	1012	181	c	1		a	a	c	c	c	c
22	Shekhpur	518411	1059.5	3459	566	b	3		1	b	c	c	c	c
23	Hanselav	518412	146.8	950	168	a	2		1	a	c	c	c	c
24	Vanta Vachhoda	518413	516.9	1858	343	b	2		b	b	c	1	c	c
25	Mithapur	518414	386.5	1143	198	b	1		b	b	c	c	c	c
26	Dhayaka	518415	1065	2937	521	c	2		b	b	c	c	c	c
27	Sadara	518416	958.3	3313	681	c	1		c	c	c	c	c	c
28	Kharoli	518417	457.5	1515	328	c	1		c	c	c	c	c	c
29	Nathujina Muvada	518418	206	802	174	c	1		a	c	c	c	c	c

**Census of India 2011- Village Directory  
Amenities and Land use ( As in 2009 )**

Number of educational amenities available. (If not available within the village, the distance range code viz; a for < 5 Kms, b for 5-10 Kms and c for 10+ kms of nearest place where facility is available is given).																Number of Medical Amenities available. (If not available within the village, the distance range code viz; a for < 5 Kms, b for 5-10 Kms and c for 10+ kms of nearest place where facility is available is given).															
16	17	18	19	20	21	22	23	24	25	26	27	28	29	30	31	2	1														
Polytechnic (Pt)	Vocational Training School /ITI	Non-Formal Training Centre (NFTC)	Special School for Disabled (SSD)	Others (Specify)	Community Health Centre (CHC)	Primary Health Centre (PHC)	Primary Health Sub Centre (PHS)	Maternity and Child Welfare Centre (MCW)	T. B. Clinic (TBC)	Hospital-Allopathic (HA)	Hospital-Alternative Medicine (HO)	Dispensary (D)	Veterinary Hospital (VH)	Mobile Health Clinic (MHC)	Family Welfare Centre (FWC)	Name Village	Sr. No.														
																Vahaka	1														
c	c	c	c		b	b	1	b	c	c	c	b	b	b	b	Bordi	2														
c	c	c	c		c	b	b	c	c	c	c	c	c	1	c	Bilitha	3														
c	c	c	c		c	a	a	c	c	c	c	c	c	c	c	Bhimthal	4														
c	c	c	c		c	1	1	c	c	c	c	b	c	c	c	Dharapur	5														
c	c	c	c		a	a	1	c	c	c	c	a	c	1	c	Guneli	6														
c	b	c	c		b	b	1	b	c	b	c	b	b	b	b	Bodidra khurd	7														
c	b	c	c		b	b	b	b	b	b	c	b	b	b	b	Sambhali	8														
c	b	c	c		b	b	a	b	b	b	c	b	b	b	b	Jalam Bariana Muvada	9														
c	b	c	c		b	b	b	b	c	b	c	b	b	b	b	Gaman Bariana Muvada	10														
c	b	c	c		b	b	b	b	b	b	c	b	b	b	b	Bhotava	11														
c	c	c	c		c	1	1	c	c	c	c	c	c	c	c	Boriya	12														
c	c	c	c		c	b	b	b	c	c	c	b	b	c	c	Khuntkhar	13														
c	c	c	c		c	a	b	c	c	c	c	c	a	c	c	Balujina Muvada (West)	14														
c	c	c	c		b	b	b	b	c	c	c	b	b	b	b	Ramjini Nal	15														
c	c	c	c		c	b	1	c	c	c	c	c	c	c	c	Undara	16														
c	c	c	c		c	b	b	c	c	c	c	b	b	c	c	Mor	17														
c	c	c	c		c	a	1	c	c	c	c	c	c	1	c	Kotha	18														
c	c	c	c		c	a	a	c	c	c	c	c	c	1	c	Juna Kheda	19														
c	c	c	c		c	b	b	b	c	c	c	c	b	c	c	Chari	20														
c	c	c	c		c	a	a	c	c	c	c	c	c	c	c	Asundariya	21														
c	b	c	c		b	b	b	b	b	b	c	b	b	1	b	Shekhpur	22														
c	a	c	c		a	a	1	a	a	a	c	a	a	a	a	Hanselav	23														
c	b	c	c		b	b	b	b	b	b	c	b	b	b	b	Vanta Vachhoda	24														
c	b	c	c		b	b	b	b	b	b	c	b	b	b	b	Mithapur	25														
c	c	c	c		c	c	b	c	c	c	c	c	c	c	c	Dhayaka	26														
c	c	c	c		c	b	1	c	c	c	c	b	b	1	c	Sadara	27														
c	c	c	c		c	b	b	b	c	c	c	b	b	b	b	Kharoli	28														
c	b	c	c		c	b	b	b	b	c	c	c	c	c	c	Nathujina Muvada	29														

**Census of India 2011- Village Directory  
Amenities and Land use ( As in 2009 )**

Sr. No.	Name Village	Number of Non-Government Medical Amenities available.							Availability of drinking water - Yes / No							
		Charitable Non Govt. Hospital/Nursing Home.	Medical Practitioner With MBBS Degree	Medical Practitioner With Other Degree	Medical Practitioner With No Degree	Traditional Practitioner and Faith Healer	Medicine Shop	Others	Tap Water (Treated/Untreated)	Well Water (Covered / Uncovered well)	Hand Pump	Tube wells / Bore well	Spring	River / Canal	Tank / Pond / Lake	Others
1	2	32	33	34	35	36	37	38	39	40	41	42	43	44	45	46
1	Vahaka															
2	Bordi	0	0	0	0	0	0	0	Yes	No	Yes	No	No	Yes	No	No
3	Bilitha	0	0	0	0	0	0	0	Yes	Yes	Yes	No	No	Yes	No	No
4	Bhimthal	0	0	0	0	0	0	0	Yes	Yes	Yes	Yes	No	Yes	No	No
5	Dharapur	0	0	1	0	0	0	0	Yes	Yes	Yes	No	No	Yes	No	No
6	Guneli	0	0	1	0	0	0	0	Yes	Yes	Yes	No	No	Yes	Yes	No
7	Bodidra khurd	0	0	0	0	0	0	0	Yes	Yes	Yes	No	No	Yes	Yes	No
8	Sambhali	0	0	0	0	0	0	0	Yes	Yes	Yes	No	No	No	Yes	No
9	Jalam Bariana	0	0	0	0	0	0	0	Yes	Yes	Yes	Yes	No	No	Yes	No
10	Muvada															
11	Gaman Bariana Muvada	0	0	0	0	0	0	0	Yes	Yes	Yes	Yes	No	No	Yes	No
12	Bhotava	0	0	0	0	0	0	0	Yes	Yes	Yes	No	No	No	Yes	No
13	Boriya	0	0	1	0	0	0	0	Yes	Yes	Yes	Yes	No	No	No	No
14	Khuntkhar	0	0	0	0	0	0	0	Yes	Yes	Yes	No	No	Yes	No	No
15	Balujina Muvada (West)	0	0	0	0	0	0	0	Yes	Yes	Yes	No	No	Yes	No	No
16	Ramjini Nal	0	0	0	0	0	0	0	Yes	Yes	Yes	No	No	No	No	No
17	Undara	0	0	0	0	0	0	0	Yes	Yes	Yes	No	No	Yes	No	No
18	Mor	0	0	0	0	0	0	0	Yes	Yes	Yes	No	No	Yes	Yes	No
19	Kotha	0	1	1	1	1	0	0	Yes	Yes	Yes	No	No	Yes	Yes	No
20	Juna Kheda	0	0	0	0	1	0	0	Yes	Yes	Yes	No	No	No	Yes	No
21	Chari	0	0	0	0	0	0	0	Yes	Yes	Yes	No	No	Yes	No	No
22	Asundariya	0	0	1	0	1	0	0	Yes	Yes	Yes	Yes	No	Yes	Yes	No
23	Shekhpur	0	0	0	0	0	0	0	Yes	Yes	Yes	No	No	No	Yes	No
24	Hanselav	0	0	1	0	0	0	0	Yes	Yes	Yes	No	No	No	No	No
25	Vanta Vachhoda	0	0	0	0	0	0	0	Yes	Yes	Yes	No	No	No	Yes	No
26	Mithapur	0	0	0	0	0	0	0	Yes	Yes	Yes	No	No	No	No	No
27	Dhayaka	0	0	0	0	0	0	0	Yes	Yes	Yes	Yes	No	Yes	Yes	No
28	Sadara	0	0	0	0	0	0	0	Yes	Yes	Yes	No	No	Yes	Yes	No
29	Kharoli	0	0	0	0	0	0	0	Yes	Yes	Yes	No	No	Yes	Yes	No
30	Nathujina Muvada	0	0	0	0	0	0	0	Yes	Yes	Yes	No	No	Yes	No	No

## Census of India 2011- Village Directory Amenities and Land use ( As in 2009 )

Availability of toilet & others Yes / No

Communication and transport facilities (If amenities available code -Yes is given except for Village Pin Code, If not available within the village, the distance range code viz; a for < 5 Kms, b for 5-10 Kms and c for 10+ kms of nearest place where facility is available is given)

47	48	49	50	51	52	53	54	55	56	57	58	59	60	2	1
Community Toilet Including Bath	Community Toilet Excluding Bath.	Rural Sanitary Mart or Sanitary Hardware Outlet Available Near The Village.	Community Bio- gas or Recycle of Waste for Productive Use.	Post Office (PO)	Sub Post Office (SPO)	Post & Telegraph Office (P&TO)	Village Pin Code	Telephones (Land Lines)	Public Call Office (PCO)	Mobile Phone Coverage	Internet Cafes/Common Service Centre (CSC)	Private Courier Facility	Bus Service (Public & Private)	Name Village	Sr. No.
														Vahaka	1
No	No	No	No	c	c		389220	Yes	Yes	Yes	Yes	c	Yes	Bordi	2
No	No	No	No	c	c		389220	Yes	Yes	Yes	Yes	c	Yes	Bilitha	3
No	No	No	No	c	c		389220	Yes	Yes	Yes	Yes	c	Yes	Bhimthal	4
No	No	No	No	c	Yes		389220	Yes	Yes	Yes	Yes	c	Yes	Dharapur	5
No	No	No	No	c	Yes		389220	Yes	c	Yes	Yes	c	Yes	Guneli	6
No	No	No	No	b	Yes		389210	Yes	b	Yes	Yes	b	Yes	Bodidra khurd	7
No	No	Yes	No	b	b		389210	Yes	b	Yes	Yes	b	Yes	Sambhali	8
No	No	No	No	b	b		389210	b	b	Yes	Yes	b	Yes	Jalam Bariana Muvada	9
No	No	No	No	b	b		389210	Yes	b	Yes	Yes	b	Yes	Gaman Bariana Muvada	10
No	No	No	Yes	b	b		389210	b	b	Yes	Yes	b	Yes	Bhotava	11
No	No	No	No	c	Yes		389210	Yes	c	Yes	Yes	c	Yes	Boriya	12
No	Yes	No	Yes	c	c		389210	c	c	Yes	Yes	c	Yes	Khuntkhar	13
No	Yes	No	Yes	c	c		389210	Yes	c	Yes	Yes	c	Yes	Balujina Muvada (West)	14
No	No	No	No	b	b		389220	b	b	Yes	Yes	b	b	Ramjini Nal	15
No	Yes	Yes	Yes	c	Yes		388270	Yes	c	Yes	Yes	c	Yes	Undara	16
No	Yes	No	No	c	Yes		389210	c	c	Yes	Yes	c	Yes	Mor	17
No	No	No	Yes	c	Yes		389210	Yes	Yes	Yes	Yes	c	Yes	Kotha	18
No	No	No	Yes	c	c		389210	Yes	Yes	Yes	Yes	c	Yes	Juna Kheda	19
No	No	No	Yes	c	c		389210	Yes	c	Yes	Yes	c	Yes	Chari	20
No	No	No	Yes	c	c		389210	Yes	Yes	Yes	Yes	c	Yes	Asundariya	21
No	No	No	Yes	b	Yes		389210	b	b	Yes	Yes	b	Yes	Shekhpur	22
No	No	No	Yes	a	a		389210	a	a	Yes	Yes	a	Yes	Hanselav	23
No	No	No	Yes	b	b		389210	b	Yes	Yes	Yes	b	Yes	Vanta Vachhoda	24
No	No	No	Yes	b	b		389210	b	Yes	Yes	Yes	b	Yes	Mithapur	25
No	No	No	Yes	c	c		389210	c	c	Yes	Yes	c	Yes	Dhayaka	26
No	No	No	Yes	c	c		389220	Yes	Yes	Yes	Yes	c	Yes	Sadara	27
No	Yes	No	Yes	c	c		389001	Yes	c	Yes	Yes	c	Yes	Kharoli	28
No	Yes	No	No	c	c		389001	c	c	Yes	Yes	c	Yes	Nathujina Muvada	29

## Census of India 2011- Village Directory Amenities and Land use ( As in 2009 )

Communication and transport facilities (If amenities available code -Yes is given except for Village Pin Code, If not available within the village, the distance range code viz; a for < 5 Kms, b for 5-10 Kms and c for 10+ kms of nearest place where facility is available is given)

Village connected to highways, village roads, banks & credit societies (If amenities available code -Yes is given, If not available within the village, the distance range code viz; a for < 5 Kms, b for 5-10 Kms and c for 10+ kms of nearest place where facility is available is given)

Sr. No.	Name Village	Railway Stations	Auto/Modified Autos	Taxis and Vans	Tractors	Cycle-Pulled Rickshaws (Manual & Machine Driven)	Carts Driven by Animals	Sea /River Ferry Service	Connected to National Highway (NH)	Connected to State Highway (SH)	Connected to Major District Road (MDR)	Connected to Others District Road	Pucca Roads	Kutcha Roads	Water Bounded Macadam (WBM) Roads
1	2	61	62	63	64	65	66	67	68	69	70	71	72	73	74
1	Vahaka														
2	Bordi	c	Yes	Yes	Yes		Yes	c	c	c	Yes	c	Yes	Yes	Yes
3	Bilitha	c	Yes	Yes	Yes		Yes	Yes	c	c	Yes	c	Yes	Yes	Yes
4	Bhimthal	c	Yes	c	Yes		Yes	c	c	c	Yes	c	Yes	Yes	Yes
5	Dharapur	c	Yes	c	Yes		Yes	c	c	c	Yes	Yes	Yes	Yes	Yes
6	Guneli	c	c	c	Yes		Yes	c	c	c	Yes	c	Yes	Yes	Yes
7	Bodidra khurd	b	b	b	Yes		Yes	c	b	b	Yes	b	Yes	Yes	Yes
8	Sambhali	b	Yes	b	Yes		Yes	c	b	b	Yes	b	Yes	Yes	Yes
9	Jalam Bariana Muvada	b	b	b	b		Yes	c	b	b	Yes	b	Yes	Yes	Yes
10	Gaman Bariana Muvada	b	b	b	b		Yes	c	b	Yes	Yes	b	Yes	Yes	Yes
11	Bhotava	b	b	b	Yes		b	c	b	b	Yes	b	Yes	Yes	Yes
12	Boriya	c	c	c	Yes		c	c	c	c	Yes	c	Yes	Yes	Yes
13	Khuntkhar	c	c	c	Yes		Yes	c	c	c	c	Yes	Yes	Yes	Yes
14	Balujina Muvada (West)	c	c	c	Yes		c	c	c	c	Yes	c	Yes	Yes	Yes
15	Ramjini Nal	c	b	b	b		b	c	c	c	b	Yes	Yes	Yes	Yes
16	Undara	c	Yes	c	Yes		Yes	c	c	c	Yes	c	Yes	Yes	c
17	Mor	c	c	c	Yes		Yes	c	c	c	Yes	c	Yes	Yes	Yes
18	Kotha	c	Yes	Yes	Yes		Yes	c	c	c	Yes	Yes	Yes	Yes	Yes
19	Juna Kheda	c	Yes	Yes	Yes		Yes	c	c	c	Yes	Yes	Yes	Yes	c
20	Chari	c	Yes	Yes	Yes		Yes	c	c	c	Yes	c	Yes	Yes	c
21	Asundariya	c	Yes	Yes	Yes		Yes	c	c	c	Yes	c	Yes	Yes	Yes
22	Shekhpur	b	b	b	Yes		b	c	b	b	Yes	b	Yes	Yes	Yes
23	Hanselav	a	a	a	Yes		a	c	a	a	Yes	a	Yes	Yes	Yes
24	Vanta Vachhoda	b	b	b	Yes		b	c	b	Yes	Yes	b	Yes	Yes	Yes
25	Mithapur	b	b	b	b		b	c	b	b	Yes	b	Yes	Yes	Yes
26	Dhayaka	c	c	c	Yes		Yes	c	c	c	Yes	Yes	Yes	Yes	Yes
27	Sadara	c	Yes	c	Yes		Yes	Yes	c	c	Yes	c	Yes	Yes	Yes
28	Kharoli	c	c	c	Yes		Yes	c	c	c	Yes	c	Yes	Yes	Yes
29	Nathujina Muvada	c	c	Yes	Yes		Yes	c	c	c	Yes	Yes	Yes	Yes	Yes



## Census of India 2011- Village Directory Amenities and Land use ( As in 2009 )

Village connected to highways, village roads, banks & credit societies (If amenities available code -Yes is given, If not available within the village , the distance range code viz; a for < 5 Kms, b for 5-10 Kms and c for 10+ kms of nearest place where facility is available is given)

Availability of miscellaneous facilities (If amenities available code - Yes is given, If not available within the village, the distance range code viz; a for < 5 Kms, b for 5-10 Kms and c for 10+ kms of nearest place where facility is available is given)

75	76	77	78	79	80	81	82	83	84	85	86	87	88	2	1
Navigable Waterway (River/Canal) (NW)	Footpaths (FP)	Commercial & Co-operative Banks	ATM	Agricultural Credit Societies	Self-Help Group (SHG)	Public Distribution System (PDS) Shop	Mandis / Regular Market	Weekly Haat	Agricultural Marketing Society	Integrated Child Development Scheme (Nutritional Centres)	Anganwadi Centre (Nutritional Centres)	Others (Nutritional Centres)	ASHA (Accredited Social Health Activist)	Name Village	Sr. No.
														Vahaka	1
c	Yes	c	c	Yes	Yes	Yes	c	c	c	c	Yes	Yes	Yes	Bordi	2
Yes	Yes	b	c	b	Yes	Yes	c	c	c	c	Yes	Yes	Yes	Bilitha	3
c	Yes	c	c	c	Yes	a	c	c	c	c	Yes	Yes	Yes	Bhimthal	4
c	Yes	Yes	c	Yes	Yes	Yes	c	c	c	c	Yes	Yes	Yes	Dharapur	5
c	Yes	c	c	Yes	Yes	Yes	c	c	c	c	Yes	Yes	Yes	Guneli	6
c	Yes	b	b	b	Yes	Yes	b	b	b	b	Yes	Yes	Yes	Bodidra khurd	7
c	Yes	b	b	b	Yes	Yes	b	b	b	b	Yes	Yes	Yes	Sambhali	8
c	Yes	b	b	b	Yes	b	b	b	b	b	Yes	Yes	Yes	Jalam Bariana Muvada	9
c	Yes	b	b	b	Yes	Yes	b	b	b	b	Yes	Yes	Yes	Gaman Bariana Muvada	10
c	Yes	b	b	Yes	Yes	b	b	b	b	b	Yes	Yes	Yes	Bhotava	11
c	Yes	Yes	c	Yes	Yes	Yes	c	c	c	c	Yes	Yes	Yes	Boriya	12
c	Yes	c	c	b	Yes	b	c	c	c	c	Yes	Yes	Yes	Khuntkhar	13
c	Yes	c	c	Yes	Yes	Yes	c	c	c	c	Yes	Yes	Yes	Balujina Muvada (West)	14
c	Yes	b	b	c	c	b	b	c	c	c	Yes	Yes	Yes	Ramjini Nal	15
c	Yes	c	c	c	Yes	c	c	c	c	c	Yes	Yes	Yes	Undara	16
c	Yes	b	c	b	Yes	Yes	Yes	c	c	c	Yes	Yes	Yes	Mor	17
c	Yes	c	c	Yes	Yes	Yes	a	c	c	c	Yes	Yes	Yes	Kotha	18
c	Yes	c	c	c	Yes	a	b	c	c	c	Yes	Yes	Yes	Juna Kheda	19
c	Yes	c	c	b	Yes	b	c	c	c	c	Yes	Yes	Yes	Chari	20
c	Yes	c	c	a	Yes	c	a	c	c	c	Yes	Yes	Yes	Asundariya	21
c	Yes	b	b	b	Yes	Yes	b	b	b	b	Yes	Yes	Yes	Shekhpur	22
c	Yes	a	a	a	Yes	Yes	a	a	a	a	Yes	Yes	Yes	Hanselav	23
c	Yes	b	b	b	Yes	Yes	b	b	b	b	Yes	Yes	Yes	Vanta Vachhoda	24
c	Yes	b	b	b	Yes	b	b	b	b	b	Yes	Yes	Yes	Mithapur	25
c	Yes	c	c	c	Yes	Yes	c	c	c	c	Yes	Yes	Yes	Dhayaka	26
c	Yes	a	c	Yes	Yes	Yes	c	c	c	c	Yes	Yes	Yes	Sadara	27
c	Yes	b	c	b	Yes	Yes	c	c	c	c	Yes	Yes	Yes	Kharoli	28
c	Yes	b	c	a	Yes	c	c	c	c	c	Yes	Yes	Yes	Nathujina Muvada	29

## Census of India 2011- Village Directory Amenities and Land use ( As in 2009 )

Availability of miscellaneous facilities (If amenities available code -  
Yes is given, If not available within the village, the distance range  
code viz; a for < 5 Kms, b for 5-10 Kms and c for 10+ kms of nearest  
place where facility is available is given)

Availability of electricity  
(Yes/No)

Sr. No.	Name Village	Community Centre With/ Without TV	Sports Field	Sports Club / Recreation Centre	Cinema / Video Hall	Public Library	Public Reading Room	Newspaper Supply	Assembly Polling Station	Birth & Death Registration Office	Power Supply for Domestic Use (ED)	Power Supply for Agricultural Use (EAG)	Power Supply for Commercial Use (EC)	Power Supply for All Uses (EA)
1	2	89	90	91	92	93	94	95	96	97	98	99	100	101
1	Vahaka													
2	Bordi	a	a	a	a	Yes	a	Yes	Yes	Yes	Yes	Yes	Yes	Yes
3	Bilitha	c	c	c	c	c	Yes	Yes	Yes	Yes	Yes	Yes	Yes	Yes
4	Bhimthal	a	c	c	c	c	c	Yes	Yes	Yes	Yes	Yes	Yes	Yes
5	Dharapur	Yes	Yes	c	c	Yes	c	Yes	Yes	Yes	Yes	Yes	Yes	Yes
6	Guneli	c	c	c	c	Yes	c	Yes	Yes	Yes	Yes	Yes	Yes	Yes
7	Bodidra khurd	b	Yes	b	b	Yes	b	Yes	Yes	Yes	Yes	Yes	Yes	Yes
8	Sambhali	b	Yes	b	b	Yes	b	Yes	Yes	Yes	Yes	Yes	Yes	Yes
9	Jalam Bariana Muvada	b	b	b	b	Yes	b	Yes	Yes	Yes	Yes	Yes	Yes	Yes
10	Gaman Bariana Muvada	b	b	b	b	Yes	b	Yes	Yes	Yes	Yes	Yes	Yes	Yes
11	Bhotava	b	b	b	b	b	b	Yes	Yes	Yes	Yes	Yes	Yes	Yes
12	Boriya	c	c	c	c	Yes	c	Yes	Yes	Yes	Yes	Yes	Yes	Yes
13	Khuntkhar	b	Yes	c	c	c	c	c	Yes	Yes	Yes	Yes	Yes	Yes
14	Balujina Muvada (West)	Yes	c	c	c	c	c	Yes	Yes	Yes	Yes	Yes	Yes	Yes
15	Ramjini Nal	b	Yes	b	b	Yes	b	b	Yes	Yes	Yes	Yes	Yes	Yes
16	Undara	c	b	b	b	c	c	Yes	Yes	Yes	Yes	Yes	Yes	Yes
17	Mor	b	Yes	b	c	c	c	Yes	Yes	Yes	Yes	Yes	Yes	Yes
18	Kotha	Yes	Yes	c	c	a	a	Yes	Yes	Yes	Yes	Yes	Yes	Yes
19	Juna Kheda	Yes	Yes	c	c	Yes	Yes	Yes	Yes	Yes	Yes	Yes	Yes	Yes
20	Chari	b	b	c	c	c	Yes	Yes	Yes	Yes	Yes	Yes	Yes	Yes
21	Asundariya	Yes	Yes	c	c	c	Yes	Yes	Yes	Yes	Yes	Yes	Yes	Yes
22	Shekhpur	b	b	b	b	Yes	b	Yes	Yes	Yes	Yes	Yes	Yes	Yes
23	Hanselav	a	a	a	a	Yes	a	Yes	Yes	Yes	Yes	Yes	Yes	Yes
24	Vanta Vachhoda	b	b	b	b	Yes	b	Yes	Yes	Yes	Yes	Yes	Yes	Yes
25	Mithapur	b	b	b	b	Yes	b	Yes	Yes	Yes	Yes	Yes	Yes	Yes
26	Dhayaka	c	c	c	c	Yes	c	Yes	Yes	Yes	Yes	Yes	Yes	Yes
27	Sadara	c	c	c	c	Yes	Yes	Yes	Yes	Yes	Yes	Yes	Yes	Yes
28	Kharoli	Yes	Yes	c	c	Yes	b	Yes	Yes	Yes	Yes	Yes	Yes	Yes
29	Nathujina Muvada	Yes	c	c	c	c	c	Yes	Yes	Yes	Yes	Yes	Yes	Yes

## Census of India 2011- Village Directory Amenities and Land use ( As in 2009 )

### Land Use

Nearest Town

Area under different types of land use  
( in hectares rounded up to one decimal place)

Name	Distance Range Code i.e. a for < 5 Kms, b for 5-10 Kms & c for 10+ kms.	Forests	Area Under Non-Agricultural Uses	Barren and Un-Cultivable Land	Permanent Pastures and Other Grazing Lands	Land Under Miscellaneous Tree Crops etc.	Culturable Waste Land	Name Village	Sr. No.
102	103	104	105	106	107	108	109	2	1
SHEHERA	c	0	0	57.4	26	0	49.5	Vahaka	1
SHEHERA	c	0	0	0	10	0	0	Bordi	2
SHEHERA	c	0	0	115.9	75.4	0	3	Bilitha	3
SHEHERA	c	0	5.9	0	37.2	0	0	Bhimthal	4
SHEHERA	c	33.5	8.4	20	11.7	0	83	Dharapur	5
SHEHERA	c	679.7	0	6.1	0.8	0	4	Guneli	6
SHEHERA	b	541.6	0	0	4.9	0	0	Bodidra khurd	7
SHEHERA	b	240	1	0	11.7	0	0	Sambhali	8
SHEHERA	b	97.3	0	0	1.2	0	2.8	Jalam Bariana Muvada	9
SHEHERA	b	294.8	0	0	6.2	0	0.3	Gaman Bariana Muvada	10
SHEHERA	b	212.1	5.4	0	0.7	0	0	Bhotava	11
SHEHERA	c	483	0.2	0	1.4	0	48	Boriya	12
LUNAWADA	c	80.5	10.8	0	0.4	0	0	Khuntkhar	13
SHEHERA	c	171.2	6.1	60.1	4.4	0	2.5	Balujina Muvada (West)	14
LUNAWADA	b	204.4	0	0	0	0	0	Ramjini Nal	15
SHEHERA	c	0	42.3	0	15.2	0	0	Undara	16
LUNAWADA	c	306.6	0.4	25.8	1	4.9	0	Mor	17
SHEHERA	c	318.6	0	32.8	0	0	46.2	Kotha	18
SHEHERA	c	99.2	14.7	0	16.3	0	0	Juna Kheda	19
SHEHERA	c	16.5	46.3	0	20.1	0	0	Chari	20
SHEHERA	c	182.2	0	20.9	53.6	0	0	Asundariya	21
SHEHERA	b	698.6	0	0	6.3	0.8	0	Shekhpur	22
SHEHERA	a	0	0	18.5	23.3	0	0	Hanselav	23
SHEHERA	b	70.8	0	15.4	53.3	10.8	0	Vanta Vachhoda	24
SHEHERA	b	193.4	0	8.9	6.3	0.8	0	Mithapur	25
SHEHERA	c	570.9	0	17.7	0.4	0	0	Dhayaka	26
SHEHERA	c	154.1	78	0	17	0	84.2	Sadara	27
SHEHERA	c	0	196.9	0	17.5	0	12.8	Kharoli	28
SHEHERA	c	0	22.3	16.2	24	0	0	Nathujina Muvada	29

**Census of India 2011- Village Directory  
Amenities and Land use ( As in 2009 )**

Sr. No.	Name Village	Land Use										Name of three most important commodities manufactured		
		Area under different types of land use (in hectares rounded up to one decimal place)					Area irrigated by source (in hectare).							
		Fallow Lands Other Than Current Fallows	Current Fallows	Net Area Sown	Total Irrigated Land Area	Total Un-irrigated Land Area	Canals (C)	Wells/Tube-Wells (W/TW)	Tanks/Lakes (T/L)	Water Falls (WF)	Others (O)	First	Second	Third
1	2	110	111	112	113	114	115	116	117	118	119	120	121	122
1	Vahaka	0	0.6	335.8	40	295.8	0	40	0	0	0			
2	Bordi	0	13.3	618.2	60	558.2	0	60	0	0	0			
3	Bilitha	0	0	444.7	90	354.7	50	20	0	0	20			
4	Bhimthal	0	30	142.9	30	112.9	0	30	0	0	0			
5	Dharapur	280	0	413.3	210	203.3	150	60	0	0	0			
6	Guneli	4	42.6	672.6	210	462.6	190	20	0	0	0			
7	Bodidra khurd	0	63.6	618.7	50	568.7	10	40	0	0	0			
8	Sambhali	3.5	0	236	10	226	0	10	0	0	0			
9	Jalam Bariana Muvada	2.1	0	107.5	5	102.5	0	5	0	0	0			
10	Gaman Bariana Muvada	0	16	188.9	10	178.9	0	10	0	0	0			
11	Bhotava	1.3	0	135.6	10	125.6	0	10	0	0	0			
12	Boriya	45.4	16.3	569.7	69	500.7	0	69	0	0	0			
13	Khuntkhar	0	0	78.4	30	48.4	25	5	0	0	0			
14	Balujina Muvada (West)	0	0	189.6	90	99.6	60	30	0	0	0			
15	Ramjini Nal	10.2	0	74.5	0	74.5	0	0	0	0	0			
16	Undara	0	0	52.4	5	47.4	0	5	0	0	0			
17	Mor	0.1	0.3	382.7	40	342.7	0	40	0	0	0			
18	Kotha	0	0	151.4	15	136.4	0	15	0	0	0			
19	Juna Kheda	0	0	109.3	12	97.3	0	12	0	0	0			
20	Chari	0	0	207.6	190	17.6	150	40	0	0	0			
21	Asundariya	5.7	0	44.4	8	36.4	0	8	0	0	0			
22	Shekhpur	0	0	353.7	0	353.7	0	0	0	0	0			
23	Hanselav	0	0	105	0	105	0	0	0	0	0			
24	Vanta Vachhoda	0	0	366.7	0	366.7	0	0	0	0	0			
25	Mithapur	0	0	177	7	170	0	7	0	0	0			
26	Dhayaka	0	0	476	409	67	0	409	0	0	0			
27	Sadara	0	0	625	229	396	145	84	0	0	0			
28	Kharoli	0	0	230.2	22	208.2	0	22	0	0	0			
29	Nathujina Muvada	4.3	39	100.3	38	62.3	0	38	0	0	0			



## Census of India 2011- Village Directory Amenities and Land use ( As in 2009 )

Number of educational amenities available. (If not available within the village, the distance range code viz; a for < 5 Kms, b for 5-10 Kms and c for 10+ kms of nearest place where facility is available is given).

Sr. No.	Name Village	Location Code No.	Total Area of The Village (In Hectares Rounded Up to One Decimal Place)	Total Population (2011 Census)	Number of Households (2011 Census)	Pre-Primary School (PP)	Primary School (P)	Middle School (M)	Secondary School (S)	Senior Secondary School (SS)	Degree College of Arts Science & Commerce (ASC)	Engineering College (EC)	Medical College (MC)	Management Institute (MI)
1	2	3	4	5	6	7	8	9	10	11	12	13	14	15
<b>CD Block-Shehera (0162)</b>														
30	Poyada	518419	471.2	1755	378	c	1		b	b	c	c	c	c
31	Tarsanag	518420	1058.6	2991	539	c	3		1	a	c	c	c	c
32	Aniad	518421	1628.8	8976	1623	b	9		1	b	c	c	c	c
33	Kharediya	518422	96.8	747	127	a	1		a	a	c	c	c	c
34	Palikhanda	518423	359.8	2210	379	a	1		a	a	c	c	c	c
35	Hansapur	518424	105.9	1102	206	b	1		b	b	c	c	c	c
36	Bhadrala	518425	367.7	2051	391	b	2		1	b	c	c	c	c
37	Labhi	518426	352.5	2306	400	b	3		b	b	c	c	c	c
38	Sadanpur	518427	665.7	2054	361	b	1		b	b	c	c	c	c
39	Khatukpur	518428	607.9	3062	562	b	3		b	b	c	c	c	c
40	Sagrada	518429	492.8	2603	451	c	2		c	c	c	c	c	c
41	Chhogala	518430	628.1	1714	323	c	4		1	c	c	c	c	c
42	Bhunidra	518431	334	343	81	c	2		b	c	c	c	c	c
43	Mahelan	518432	553.2	1215	205	c	3		1	c	c	c	c	c
44	Sajivav	518433	1366.7	6366	1089	b	3		1	b	c	c	c	c
45	Mirapur	518434	495	1361	263	c	1		1	c	c	c	c	c
46	Gangadiya	518435	705.7	3460	647	c	2		1	1	c	c	c	c
47	Nandarva	518436	1249.6	7702	1414	b	6		1	b	c	c	c	c
48	Dhandhalpur	518437	549.6	3660	638	b	4		b	b	c	c	c	c
49	Sureli	518438	791.2	7006	1328	b	5		1	1	c	c	c	c
50	Bhensal	518439	523.6	3122	618	b	2		b	b	c	c	c	c
51	Zoz	518440	393.5	1568	306	b	2		b	b	c	c	c	c
52	Varial	518441	343.6	1181	213	b	2		b	b	c	c	c	c
53	Bamroli Bujarg	518442	930.4	3309	589	b	1		1	b	c	c	c	c
54	Narsana	518443	604.2	3687	706	c	3		1	c	c	c	c	c
55	Chhanip	518444	873.5	820	163	c	1		b	c	c	c	c	c
56	Morva	518445	607.8	2936	624	c	2		1	1	c	c	c	c
57	Gokulpur	518446	267	1217	247	c	1		a	a	c	c	c	c
58	Vadi	518447	1041.6	4639	982	c	c		c	c	c	c	c	c
59	Vallavpur	518448	650.5	3686	755	c	3		1	b	c	c	c	c
60	Ujada	518449	778.9	2850	534	c	2		c	b	c	c	c	c

## Census of India 2011- Village Directory Amenities and Land use ( As in 2009 )

Number of educational amenities available. (If not available within the village, the distance range code viz; a for < 5 Kms, b for 5-10 Kms and c for 10+ kms of nearest place where facility is available is given).

Number of Medical Amenities available. (If not available within the village, the distance range code viz; a for < 5 Kms, b for 5-10 Kms and c for 10+ kms of nearest place where facility is available is given).

Polytechnic (Pt)	Vocational Training School /ITI	Non-Formal Training Centre (NFTC)	Special School for Disabled (SSD)	Others (Specify)	Community Health Centre (CHC)	Primary Health Centre (PHC)	Primary Health Sub Centre (PHS)	Maternity and Child Welfare Centre (MCWC)	T.B. Clinic (TBC)	Hospital-Allopathic (HA)	Hospital-Alternative Medicine (HO)	Dispensary (D)	Veterinary Hospital (VH)	Mobile Health Clinic (MHC)	Family Welfare Centre (FWC)	Name Village	Sr. No.
16	17	18	19	20	21	22	23	24	25	26	27	28	29	30	31	2	1
c	c	c	c		c	b	b	c	c	c	c	c	b	c	c	Poyada	30
c	c	c	c		c	a	1	c	c	c	c	a	a	c	c	Tarsanag	31
c	1	c	c		b	b	1	b	b	b	c	b	b	1	b	Aniad	32
c	a	c	c		a	a	a	a	a	a	c	a	a	a	a	Kharediya	33
c	a	c	c		a	a	1	a	a	a	c	a	a	a	a	Palikhanda	34
c	b	c	c		a	a	a	a	a	b	c	a	a	a	a	Hansapur	35
c	b	c	c		b	a	a	b	c	b	c	b	b	b	b	Bhadrala	36
c	b	c	c		b	b	b	b	c	b	c	b	b	b	b	Labhi	37
c	b	c	c		b	b	b	b	c	b	c	b	b	b	b	Sadanpur	38
c	b	c	c		b	b	1	b	c	b	c	b	b	b	b	Khatukpur	39
c	c	c	c		c	b	1	c	c	c	c	c	c	c	c	Sagrada	40
c	c	c	c		c	b	b	c	c	c	c	c	c	c	c	Chhogala	41
c	c	c	c		c	b	b	c	c	c	c	c	c	c	c	Bhunidra	42
c	c	c	c		c	c	c	c	c	c	c	b	b	c	c	Mahelan	43
c	b	c	c		b	b	1	b	c	b	c	b	b	b	b	Sajivav	44
c	c	c	c		c	b	1	c	c	c	c	c	b	c	c	Mirapur	45
c	c	c	c		c	a	a	c	c	c	c	c	a	c	c	Gangadiya	46
c	b	c	c		b	1	1	b	c	b	c	c	1	b	b	Nandarva	47
c	b	c	c		b	a	1	b	b	b	c	b	a	b	a	Dhandhalpur	48
c	b	c	c		b	b	1	b	c	b	c	b	b	b	b	Sureli	49
c	b	c	c		b	b	b	b	c	b	c	b	b	b	b	Bhensal	50
c	b	c	c		b	b	b	b	b	b	c	b	b	b	b	Zoz	51
c	b	c	c		b	b	b	b	b	b	c	b	b	b	b	Varial	52
c	a	c	c		b	b	b	b	b	b	c	b	b	b	b	Bamroli Bujarg	53
c	c	c	c		c	c	1	c	c	c	c	c	c	1	c	Narsana	54
c	c	c	c		c	c	c	c	c	c	c	c	c	c	c	Chhanip	55
c	1	c	c		c	1	1	c	1	c	c	c	1	c	c	Morva	56
c	a	c	c		c	a	a	c	c	c	c	a	a	c	a	Gokulpur	57
c	c	c	c		c	b	1	c	c	c	c	b	b	b	b	Vadi	58
c	c	c	c		c	b	1	c	c	c	c	c	c	1	c	Vallavpur	59
c	c	c	c		c	b	b	b	b	c	c	c	c	c	b	Ujada	60

### Census of India 2011- Village Directory Amenities and Land use ( As in 2009 )

Sr. No.	Name Village	Number of Non-Government Medical Amenities available.								Availability of drinking water - Yes / No						
		Charitable Non Govt. Hospital/Nursing Home.	Medical Practitioner With MBBS Degree	Medical Practitioner With Other Degree	Medical Practitioner With No Degree	Traditional Practitioner and Faith Healer	Medicine Shop	Others	Tap Water (Treated/Untreated)	Well Water (Covered / Uncovered well)	Hand Pump	Tube wells / Bore well	Spring	River / Canal	Tank / Pond / Lake	Others
1	2	32	33	34	35	36	37	38	39	40	41	42	43	44	45	46
30	Poyada	0	0	0	0	0	0	0	Yes	Yes	Yes	No	No	Yes	Yes	No
31	Tarsanag	0	0	0	0	0	0	0	Yes	Yes	Yes	No	No	Yes	No	No
32	Aniad	0	0	0	0	0	0	0	Yes	Yes	Yes	No	No	Yes	Yes	No
33	Kharediya	0	0	0	0	0	0	0	Yes	Yes	Yes	No	No	Yes	Yes	No
34	Palikhanda	0	0	0	0	0	0	0	Yes	Yes	Yes	No	No	No	No	No
35	Hansapur	0	0	0	0	0	0	0	Yes	Yes	Yes	No	No	Yes	Yes	No
36	Bhadrala	0	0	0	0	0	0	0	Yes	Yes	Yes	No	No	No	No	No
37	Labhi	0	0	0	0	0	0	0	Yes	Yes	Yes	No	No	Yes	Yes	No
38	Sadanpur	0	0	0	0	1	0	0	Yes	Yes	Yes	No	No	Yes	Yes	No
39	Khatukpur	0	0	0	0	1	0	0	Yes	Yes	Yes	No	No	No	Yes	No
40	Sagrada	0	0	0	0	0	0	0	Yes	Yes	Yes	No	No	No	Yes	No
41	Chhogala	0	0	0	0	0	0	0	Yes	Yes	Yes	No	No	Yes	Yes	No
42	Bhunidra	0	0	0	0	0	0	0	Yes	Yes	Yes	No	No	No	No	No
43	Mahelan	0	0	0	0	0	0	0	Yes	Yes	Yes	No	No	Yes	Yes	No
44	Sajivav	0	0	1	0	0	0	0	Yes	Yes	Yes	No	No	No	Yes	No
45	Mirapur	0	0	0	0	0	0	0	Yes	Yes	Yes	No	No	Yes	Yes	No
46	Gangadiya	0	0	0	0	0	0	0	Yes	Yes	Yes	No	No	No	Yes	No
47	Nandarva	0	0	2	0	0	0	0	Yes	Yes	Yes	No	No	No	Yes	No
48	Dhandhalpur	0	0	0	0	0	0	0	Yes	Yes	Yes	No	No	No	Yes	No
49	Sureli	0	0	1	0	0	0	0	Yes	Yes	Yes	No	No	No	No	No
50	Bhensal	0	0	0	0	0	0	0	Yes	Yes	Yes	No	No	No	No	No
51	Zoz	0	0	0	0	0	0	0	Yes	Yes	Yes	No	No	Yes	Yes	No
52	Varial	0	0	0	0	0	0	0	Yes	Yes	Yes	No	No	Yes	Yes	No
53	Bamroli Bujarg	0	0	0	0	0	0	0	Yes	Yes	Yes	No	No	Yes	No	No
54	Narsana	0	0	0	0	0	0	0	Yes	Yes	Yes	Yes	No	Yes	Yes	No
55	Chhanip	0	0	0	0	0	0	0	Yes	No	Yes	Yes	No	No	No	No
56	Morva	0	2	2	0	0	1	0	Yes	Yes	Yes	No	No	Yes	No	No
57	Gokulpur	0	0	0	0	0	0	0	Yes	Yes	Yes	Yes	No	Yes	No	No
58	Vadi	0	0	0	0	0	0	0	Yes	Yes	Yes	No	No	Yes	Yes	No
59	Vallavpur	0	0	0	0	0	0	0	Yes	Yes	Yes	Yes	No	Yes	Yes	No
60	Ujada	0	0	0	0	0	0	0	Yes	Yes	Yes	No	No	Yes	Yes	No



## Census of India 2011- Village Directory Amenities and Land use ( As in 2009 )

Availability of toilet & others Yes / No

Communication and transport facilities (If amenities available code -Yes is given except for Village Pin Code, If not available within the village, the distance range code viz; a for < 5 Kms, b for 5-10 Kms and c for 10+ kms of nearest place where facility is available is given)

47	48	49	50	51	52	53	54	55	56	57	58	59	60	2	1
Community Toilet Including Bath.	Community Toilet Excluding Bath.	Rural Sanitary Mart or Sanitary Hardware Outlet Available Near The Village.	Community Bio- gas or Recycle of Waste for Productive Use.	Post Office (PO)	Sub Post Office (SPO)	Post & Telegraph Office (P&TO)	Village Pin Code	Telephones (Land Lines)	Public Call Office (PCO)	Mobile Phone Coverage	Internet Cafes/Common Service Centre (CSC)	Private Courier Facility	Bus Service (Public & Private)	Name Village	St. No.
No	Yes	No	No	c	c		389001	Yes	Yes	Yes	Yes	c	Yes	Poyada	30
No	Yes	No	No	c	c		389210	Yes	Yes	Yes	Yes	c	Yes	Tarsanag	31
No	No	No	No	b	Yes		389210	Yes	Yes	Yes	Yes	b	Yes	Aniad	32
No	No	No	No	a	a		389210	Yes	a	Yes	Yes	a	Yes	Kharediya	33
No	No	Yes	Yes	a	Yes		389370	Yes	a	Yes	Yes	a	Yes	Palikhanda	34
No	No	No	No	b	b		389210	Yes	Yes	Yes	Yes	b	Yes	Hansapur	35
No	No	No	No	b	Yes		389210	Yes	Yes	Yes	Yes	b	Yes	Bhadrala	36
No	No	No	No	b	b		389210	Yes	b	Yes	Yes	b	Yes	Labhi	37
No	No	No	No	b	Yes		389210	Yes	Yes	Yes	Yes	b	Yes	Sadanpur	38
No	No	No	No	b	Yes		389210	Yes	Yes	Yes	Yes	b	Yes	Khatukpur	39
No	No	No	No	c	c		389210	c	c	Yes	Yes	c	Yes	Sagrada	40
No	No	No	No	c	Yes		389210	c	c	Yes	Yes	c	Yes	Chhogala	41
No	No	No	No	c	Yes		389210	c	c	Yes	Yes	c	Yes	Bhunidra	42
No	No	No	No	c	c		389210	c	Yes	Yes	Yes	c	Yes	Mahelan	43
No	Yes	No	No	b	Yes		389210	Yes	Yes	Yes	Yes	b	Yes	Sajjivav	44
No	No	No	No	c	c		389210	Yes	c	Yes	Yes	c	Yes	Mirapur	45
No	No	No	No	c	c		389210	Yes	c	Yes	Yes	c	Yes	Gangadiya	46
No	Yes	No	No	b	Yes		389210	Yes	Yes	Yes	Yes	b	Yes	Nandarva	47
No	No	No	No	b	Yes		389210	Yes	Yes	Yes	Yes	b	Yes	Dhandhalpur	48
No	Yes	No	No	b	Yes		389210	b	Yes	Yes	Yes	b	Yes	Sureli	49
No	No	No	Yes	b	b		389210	b	b	Yes	Yes	b	Yes	Bhensal	50
No	No	No	No	b	b		389210	b	Yes	Yes	Yes	b	Yes	Zoz	51
No	No	No	No	b	b		389230	b	Yes	Yes	Yes	b	Yes	Varial	52
No	No	No	No	b	b		389210	b	Yes	Yes	Yes	b	Yes	Bamroli Bujarg	53
No	No	No	Yes	c	c		389210	c	c	Yes	Yes	c	Yes	Narsana	54
No	No	No	No	c	Yes		389210	c	Yes	Yes	Yes	c	Yes	Chhanip	55
No	No	Yes	Yes	c	Yes		389001	Yes	Yes	Yes	Yes	c	Yes	Morva	56
No	Yes	Yes	Yes	c	c		389001	Yes	c	Yes	Yes	c	Yes	Gokulpur	57
No	Yes	No	Yes	c	c		389001	Yes	Yes	Yes	Yes	c	Yes	Vadi	58
No	Yes	No	Yes	c	Yes		389001	Yes	c	Yes	Yes	c	Yes	Vallavpur	59
No	No	No	Yes	c	c		389001	Yes	Yes	Yes	Yes	c	Yes	Ujada	60

## Census of India 2011- Village Directory Amenities and Land use ( As in 2009 )

Communication and transport facilities (If amenities available code -Yes is given except for Village Pin Code, If not available within the village, the distance range code viz; a for < 5 Kms, b for 5-10 Kms and c for 10+ kms of nearest place where facility is available is given)

Village connected to highways, village roads, banks & credit societies (If amenities available code -Yes is given, If not available within the village, the distance range code viz; a for < 5 Kms, b for 5-10 Kms and c for 10+ kms of nearest place where facility is available is given)

Sr. No.	Name Village	Railway Stations	Auto/Modified Autos	Taxis and Vans	Tractors	Cycle-Pulled Rickshaws (Manual & Machine Driven)	Carts Driven by Animals	Sea /River Ferry Service	Connected to National Highway (NH)	Connected to State Highway (SH)	Connected to Major District Road (MDR)	Connected to Others District Road	Pucca Roads	Kutchcha Roads	Water Bounded Macadam (WBM) Roads
1	2	61	62	63	64	65	66	67	68	69	70	71	72	73	74
30	Poyada	c	c	c	Yes		Yes	c	c	c	Yes	c	c	Yes	Yes
31	Tarsanag	c	c	c	Yes		Yes	c	c	c	Yes	c	Yes	Yes	Yes
32	Aniad	b	b	b	Yes		Yes	c	b	b	Yes	Yes	Yes	Yes	Yes
33	Kharediya	a	a	Yes	Yes		Yes	c	a	a	Yes	a	Yes	Yes	Yes
34	Palikhanda	a	Yes	Yes	Yes		Yes	c	c	Yes	a	a	Yes	Yes	Yes
35	Hansapur	b	Yes	Yes	b		b	c	b	b	b	Yes	Yes	Yes	Yes
36	Bhadrala	b	b	Yes	Yes		Yes	c	b	b	Yes	Yes	Yes	Yes	Yes
37	Labhi	b	b	b	Yes		Yes	c	b	b	b	Yes	Yes	Yes	Yes
38	Sadanpur	b	Yes	Yes	Yes		Yes	c	b	b	Yes	b	Yes	Yes	Yes
39	Khatukpur	b	Yes	Yes	Yes		Yes	c	b	b	Yes	b	Yes	Yes	Yes
40	Sagrada	c	c	c	Yes		Yes	c	c	c	Yes	Yes	Yes	Yes	Yes
41	Chhogala	c	c	c	Yes		c	c	c	c	Yes	c	Yes	Yes	Yes
42	Bhunidra	c	Yes	Yes	c		Yes	c	c	c	c	Yes	Yes	Yes	Yes
43	Mahelan	c	c	c	c		c	c	c	c	Yes	c	Yes	Yes	Yes
44	Sajivav	b	Yes	b	Yes		Yes	c	b	b	b	Yes	Yes	Yes	Yes
45	Mirapur	c	c	Yes	c		Yes	c	c	c	Yes	c	Yes	Yes	Yes
46	Gangadiya	c	Yes	Yes	Yes		Yes	c	c	c	Yes	c	Yes	Yes	Yes
47	Nandarva	b	b	b	Yes		Yes	c	b	b	b	Yes	Yes	Yes	Yes
48	Dhandhalpur	b	b	b	Yes		Yes	c	b	b	b	Yes	Yes	Yes	Yes
49	Sureli	b	b	b	b		b	c	b	Yes	Yes	b	Yes	Yes	Yes
50	Bhensal	b	b	b	b		b	c	b	Yes	Yes	b	Yes	Yes	Yes
51	Zoz	b	b	b	Yes		Yes	c	b	Yes	Yes	b	Yes	Yes	Yes
52	Varial	b	b	b	Yes		Yes	c	b	b	Yes	b	Yes	Yes	Yes
53	Bamroli Bujarg	b	Yes	b	Yes		Yes	c	b	b	Yes	b	Yes	Yes	Yes
54	Narsana	c	c	c	Yes		Yes	c	c	c	Yes	Yes	Yes	Yes	c
55	Chhanip	c	c	c	Yes		Yes	c	c	c	Yes	Yes	Yes	Yes	Yes
56	Morva	c	Yes	Yes	Yes		Yes	c	c	c	Yes	Yes	Yes	Yes	c
57	Gokulpur	c	c	c	Yes		Yes	c	c	c	Yes	c	Yes	Yes	Yes
58	Vadi	c	c	Yes	Yes		Yes	Yes	c	c	c	Yes	Yes	Yes	Yes
59	Vallavpur	c	c	c	Yes		Yes	c	c	c	Yes	Yes	Yes	Yes	Yes
60	Ujada	c	c	Yes	Yes		Yes	c	c	c	Yes	Yes	Yes	Yes	Yes

## Census of India 2011- Village Directory Amenities and Land use ( As in 2009 )

Village connected to highways, village roads, banks & credit societies (If amenities available code -Yes is given, If not available within the village, the distance range code viz; a for < 5 Kms, b for 5-10 Kms and c for 10+ kms of nearest place where facility is available is given)

Availability of miscellaneous facilities (If amenities available code - Yes is given, If not available within the village, the distance range code viz; a for < 5 Kms, b for 5-10 Kms and c for 10+ kms of nearest place where facility is available is given)

Navigable Waterway (River/Canal) (NW)	Footpaths (FP)	Commercial & Co-operative Banks	ATM	Agricultural Credit Societies	Self-Help Group (SHG)	Public Distribution System (PDS) Shop	Mandis / Regular Market	Weekly Haat	Agricultural Marketing Society	Integrated Child Development Scheme (Nutritional Centres)	Anganwadi Centre (Nutritional Centres)	Others (Nutritional Centres)	ASHA (Accredited Social Health Activist)	Name Village	Sr. No.
75	76	77	78	79	80	81	82	83	84	85	86	87	88	2	1
c	Yes	c	c	b	Yes	c	c	c	c	c	Yes	Yes	Yes	Poyada	30
c	Yes	a	c	c	Yes	Yes	c	c	Yes	c	Yes	Yes	Yes	Tarsanag	31
c	Yes	b	b	Yes	Yes	Yes	b	b	b	b	Yes	Yes	Yes	Aniad	32
c	Yes	a	a	a	Yes	Yes	a	a	a	a	Yes	Yes	Yes	Kharediya	33
c	Yes	a	a	a	Yes	a	a	a	a	a	Yes	Yes	Yes	Palikhanda	34
c	Yes	a	a	a	Yes	b	a	a	a	b	Yes	Yes	Yes	Hansapur	35
c	Yes	b	b	b	Yes	Yes	b	b	b	b	Yes	Yes	Yes	Bhadrala	36
c	Yes	b	b	b	Yes	Yes	b	b	b	b	Yes	Yes	Yes	Labhi	37
c	Yes	b	b	a	Yes	Yes	b	b	b	b	Yes	Yes	Yes	Sadanpur	38
c	Yes	b	b	b	Yes	Yes	b	b	b	b	Yes	Yes	Yes	Khatukpur	39
c	Yes	c	c	c	Yes	Yes	c	c	c	c	Yes	Yes	Yes	Sagrada	40
c	Yes	c	c	c	Yes	Yes	c	c	c	c	Yes	Yes	Yes	Chhogala	41
c	Yes	c	c	c	Yes	Yes	c	c	c	c	Yes	Yes	Yes	Bhunidra	42
c	Yes	c	c	Yes	Yes	Yes	c	c	c	c	Yes	Yes	Yes	Mahelan	43
c	Yes	b	b	b	Yes	Yes	b	b	b	b	Yes	Yes	Yes	Sajivav	44
c	Yes	c	c	c	Yes	a	c	c	c	c	Yes	Yes	a	Mirapur	45
c	Yes	c	c	c	Yes	Yes	c	c	c	c	Yes	Yes	Yes	Gangadiya	46
c	Yes	Yes	b	Yes	Yes	Yes	b	b	b	b	Yes	Yes	Yes	Nandarva	47
c	Yes	b	b	b	Yes	Yes	b	b	b	b	Yes	Yes	Yes	Dhandhalpur	48
c	Yes	b	b	b	Yes	Yes	b	b	b	b	Yes	Yes	Yes	Sureli	49
c	Yes	b	b	b	Yes	Yes	b	b	b	b	Yes	Yes	Yes	Bhensal	50
c	Yes	b	b	b	Yes	Yes	b	b	b	b	Yes	Yes	Yes	Zoz	51
c	Yes	b	b	b	Yes	b	b	b	b	b	Yes	Yes	Yes	Varial	52
c	Yes	b	b	b	Yes	Yes	b	b	b	b	Yes	Yes	Yes	Bamroli Bujarg	53
c	Yes	c	c	c	Yes	Yes	c	c	c	c	Yes	Yes	Yes	Narsana	54
c	Yes	c	c	c	Yes	a	c	c	c	c	Yes	Yes	Yes	Chhanip	55
c	Yes	Yes	c	Yes	Yes	Yes	c	c	c	c	Yes	Yes	Yes	Morva	56
c	Yes	b	c	b	Yes	b	c	c	c	c	Yes	Yes	Yes	Gokulpur	57
c	Yes	b	c	Yes	Yes	Yes	c	c	c	c	Yes	Yes	Yes	Vadi	58
Yes	Yes	c	c	b	Yes	Yes	c	c	c	c	Yes	Yes	Yes	Vallavpur	59
c	Yes	b	c	b	Yes	Yes	c	c	c	c	Yes	Yes	Yes	Ujada	60

## Census of India 2011- Village Directory Amenities and Land use ( As in 2009 )

Availability of miscellaneous facilities (If amenities available code -  
Yes is given, If not available within the village, the distance range  
code viz; a for < 5 Kms, b for 5-10 Kms and c for 10+ kms of nearest  
place where facility is available is given)

Availability of electricity  
(Yes/No)

Sr. No.	Name Village	Community Centre With/ Without TV	Sports Field	Sports Club / Recreation Centre	Cinema / Video Hall	Public Library	Public Reading Room	Newspaper Supply	Assembly Polling Station	Birth & Death Registration Office	Power Supply for Domestic Use (ED)	Power Supply for Agricultural Use (EAG)	Power Supply for Commercial Use (EC)	Power Supply for All Uses (EA)
1	2	89	90	91	92	93	94	95	96	97	98	99	100	101
30	Poyada	Yes	c	c	c	Yes	b	Yes	Yes	Yes	Yes	Yes	Yes	Yes
31	Tarsanag	c	c	c	c	Yes	c	Yes	Yes	Yes	Yes	Yes	Yes	Yes
32	Aniad	Yes	Yes	b	b	Yes	b	Yes	Yes	Yes	Yes	Yes	Yes	Yes
33	Kharediya	a	a	a	a	a	a	Yes	Yes	Yes	Yes	Yes	Yes	Yes
34	Palikhanda	a	a	a	a	Yes	a	Yes	Yes	Yes	Yes	Yes	Yes	Yes
35	Hansapur	a	a	a	b	b	b	Yes	Yes	Yes	Yes	Yes	Yes	Yes
36	Bhadrala	Yes	b	b	b	b	b	Yes	Yes	Yes	Yes	Yes	Yes	Yes
37	Labhi	b	b	b	b	Yes	b	Yes	Yes	Yes	Yes	Yes	Yes	Yes
38	Sadanpur	Yes	Yes	b	b	Yes	Yes	Yes	Yes	Yes	Yes	Yes	Yes	Yes
39	Khatukpur	Yes	Yes	b	b	Yes	Yes	Yes	Yes	Yes	Yes	Yes	Yes	Yes
40	Sagrada	Yes	c	c	c	c	c	Yes	Yes	Yes	Yes	Yes	Yes	Yes
41	Chhogala	Yes	c	c	c	c	c	Yes	Yes	Yes	Yes	Yes	Yes	Yes
42	Bhunidra	c	c	c	c	Yes	c	Yes	Yes	Yes	Yes	Yes	Yes	Yes
43	Mahelan	c	c	c	c	c	c	Yes	Yes	Yes	Yes	Yes	Yes	Yes
44	Sajivav	b	b	b	b	Yes	b	Yes	Yes	Yes	Yes	Yes	Yes	Yes
45	Mirapur	c	c	c	c	Yes	c	Yes	Yes	Yes	Yes	Yes	Yes	Yes
46	Gangadiya	Yes	b	b	b	Yes	c	Yes	Yes	Yes	Yes	Yes	Yes	Yes
47	Nandarva	b	b	b	b	Yes	b	Yes	Yes	Yes	Yes	Yes	Yes	Yes
48	Dhandhalpur	b	Yes	b	b	Yes	b	Yes	Yes	Yes	Yes	Yes	Yes	Yes
49	Sureli	a	Yes	b	b	Yes	b	Yes	Yes	Yes	Yes	Yes	Yes	Yes
50	Bhensal	b	a	b	b	Yes	b	Yes	Yes	Yes	Yes	Yes	Yes	Yes
51	Zoz	a	b	b	b	b	b	Yes	Yes	Yes	Yes	Yes	Yes	Yes
52	Varial	a	b	b	b	b	b	Yes	Yes	Yes	Yes	Yes	Yes	Yes
53	Bamroli Bujarg	a	b	b	b	Yes	b	Yes	Yes	Yes	Yes	Yes	Yes	Yes
54	Narsana	c	c	c	c	Yes	c	Yes	Yes	Yes	Yes	Yes	Yes	Yes
55	Chhanip	c	c	c	c	c	c	Yes	Yes	Yes	Yes	Yes	Yes	Yes
56	Morva	Yes	c	c	c	Yes	c	Yes	Yes	Yes	Yes	Yes	Yes	Yes
57	Gokulpur	Yes	c	c	c	Yes	Yes	Yes	Yes	Yes	Yes	Yes	Yes	Yes
58	Vadi	Yes	Yes	c	c	c	Yes	Yes	Yes	Yes	Yes	Yes	Yes	Yes
59	Vallavpur	c	Yes	c	c	Yes	c	Yes	Yes	Yes	Yes	Yes	Yes	Yes
60	Ujada	Yes	c	c	c	Yes	c	Yes	Yes	Yes	Yes	Yes	Yes	Yes

## Census of India 2011- Village Directory Amenities and Land use ( As in 2009 )

Land Use									
Nearest Town									
Area under different types of land use ( in hectares rounded up to one decimal place)									
Name	Distance Range Code i.e. a for < 5 Kms, b for 5-10 Kms & c for 10+ kms.	Forests	Area Under Non-Agricultural Uses	Barren and Un-Cultivable Land	Permanent Pastures and Other Grazing Lands	Land Under Miscellaneous Tree Crops etc.	Culturable Waste Land	Name Village	Sr. No.
102	103	104	105	106	107	108	109	2	1
SHEHERA	c	0	9.5	8.1	12.7	0	102.9	Poyada	30
SHEHERA	c	289.8	0	46.6	4	0	506	Tarsanag	31
SHEHERA	b	0	0.3	191	28.4	0	0	Aniad	32
SHEHERA	a	0	0	0.6	12.7	0	4	Kharediya	33
SHEHERA	a	0	0.2	4.3	8	0	0	Palikhanda	34
SHEHERA	b	0	0	0	10	0	3.9	Hansapur	35
SHEHERA	b	80.5	48	6.1	0.3	0	98	Bhadrala	36
SHEHERA	b	113	0	0	23	1	3.1	Labhi	37
SHEHERA	b	543.2	0	0	28	0	0	Sadanpur	38
SHEHERA	b	278.5	0	0	9.1	0	27.2	Khatukpur	39
SHEHERA	c	184	0	46.9	0	0	0	Sagrada	40
SHEHERA	c	122	13	5.7	23	10.1	11.1	Chhogala	41
SHEHERA	c	159.2	11.5	131.6	19.8	0	0	Bhunidra	42
SHEHERA	c	235.4	0.1	38.4	28.4	197.3	0	Mahelan	43
SHEHERA	b	723.1	158.6	8.9	20	0.6	0	Sajivav	44
SHEHERA	c	0	94.5	239.6	52.2	0	3.1	Mirapur	45
SHEHERA	c	170.3	0.4	4.5	14.4	18	0	Gangadiya	46
SHEHERA	b	38.9	0	19.2	0	20.9	96.1	Nandarva	47
SHEHERA	b	0	0	1	52.2	0	2	Dhandhalpur	48
SHEHERA	b	0	0.1	24.1	2.8	0	0	Sureli	49
SHEHERA	b	170.6	35.6	63.6	0	0	2.6	Bhensal	50
SHEHERA	b	46.3	1.4	38.4	6.9	0	15.8	Zoz	51
SHEHERA	b	1.8	2.3	7.6	30.2	0	0	Varial	52
SHEHERA	b	0	4	0	43.2	0	0	Bamroli Bujarg	53
SHEHERA	c	0	0	38.1	20	0	0	Narsana	54
SHEHERA	c	436.4	0	0	233	0	0	Chhanip	55
SHEHERA	c	0	0.4	68.3	43.2	0	29.4	Morva	56
SHEHERA	c	0	0.2	0	44.9	20	33.3	Gokulpur	57
SHEHERA	c	0	9.3	3.1	13.5	0	0	Vadi	58
GODHRA	c	0	0	56.9	4.5	0	0	Vallavpur	59
SHEHERA	c	121.1	10.1	0	28	136.9	0	Ujada	60

**Census of India 2011- Village Directory  
Amenities and Land use ( As in 2009 )**

Sr. No.	Name Village	Land Use										Name of three most important commodities manufactured		
		Area under different types of land use (in hectares rounded up to one decimal place)					Area irrigated by source (in hectare).							
		Fallow Lands Other Than Current Fallows	Current Fallows	Net Area Sown	Total Irrigated Land Area	Total Un-irrigated Land Area	Canals (C)	Wells/Tube-Wells (W/TW)	Tanks/Lakes (T/L)	Water Falls (WF)	Others (O)	First	Second	Third
1	2	110	111	112	113	114	115	116	117	118	119	120	121	122
30	Poyada	0	0	338	70	268	20	50	0	0	0			
31	Tarsanag	20.5	0	191.7	150	41.7	100	50	0	0	0			
32	Aniad	0	0	1409.1	125	1284.1	0	100	25	0	0			
33	Kharediya	0	3.9	75.6	10	65.6	0	10	0	0	0			
34	Palikhanda	0	0	347.3	10	337.3	0	10	0	0	0			
35	Hansapur	0	0	92	10	82	0	8	2	0	0			
36	Bhadrala	0	0	134.8	10	124.8	0	10	0	0	0			
37	Labhi	1.9	0	210.4	20	190.4	0	20	0	0	0			
38	Sadanpur	0	0	94.4	0	94.4	0	0	0	0	0			
39	Khatukpur	0	0	293.2	30	263.2	1	28	1	0	0			
40	Sagrada	16.9	0	245	0	245	0	0	0	0	0			
41	Chhogala	267.8	50.2	125.1	10	115	0	10	0	0	0			
42	Bhunidra	0	0	11.9	0	11.9	0	0	0	0	0			
43	Mahelan	2	0	51.5	19	32.5	0	19	0	0	0			
44	Sajivav	0	0	455.5	20	435.5	0	20	0	0	0			
45	Mirapur	0	0	105.6	8	97.6	0	8	0	0	0			
46	Gangadiya	0	2.3	495.8	15	480.8	0	11	4	0	0			
47	Nandarva	115	325.2	634.3	30	604.3	0	30	0	0	0			
48	Dhandhalpur	0	1.6	492.8	25	467.8	0	25	0	0	0			
49	Sureli	17.6	7.6	739.1	0	739.1	0	0	0	0	0			
50	Bhensal	0	0	251.1	0	251.1	0	0	0	0	0			
51	Zoz	7	4.7	272.9	25	247.9	0	25	0	0	0			
52	Varial	3.9	11.7	286	0	286	0	0	0	0	0			
53	Bamroli Bujarg	178.7	11	693.5	0	693.5	0	0	0	0	0			
54	Narsana	16	0	530.1	42	488.1	0	42	0	0	0			
55	Chhanip	4.8	29.7	169.6	50	119.6	0	50	0	0	0			
56	Morva	8.9	10.6	447	417	30	417	0	0	0	0			
57	Gokulpur	2.3	34.4	131.8	120	11.8	120	0	0	0	0			
58	Vadi	41.1	0	974.6	132	842.6	0	107	25	0	0			
59	Vallavpur	8.9	25.3	554.9	140	414.9	0	110	30	0	0			
60	Ujada	0	0	482.7	210	272.7	150	60	0	0	0			



## Census of India 2011- Village Directory Amenities and Land use ( As in 2009 )

Number of educational amenities available. (If not available within the village, the distance range code viz; a for < 5 Kms, b for 5-10 Kms and c for 10+ kms of nearest place where facility is available is given).

Sr. No.	Name Village	Location Code No.	Total Area of The Village (In Hectares Rounded Up to One Decimal Place)	Total Population (2011 Census)	Number of Households (2011 Census)	Pre-Primary School (PP)	Primary School (P)	Middle School (M)	Secondary School (S)	Senior Secondary School (SS)	Degree College of Arts Science & Commerce (ASC)	Engineering College (EC)	Medical College (MC)	Management Institute (MI)
1	2	3	4	5	6	7	8	9	10	11	12	13	14	15
<b>CD Block-Shehera (0162)</b>														
61	Bhurkhal	518450	904.9	3126	580	c	4		b	b	c	c	c	c
62	Bhatna Muvada	518451	359.6	1294	239	c	1		1	b	c	c	c	c
63	Rena	518452	1832.3	2966	619	c	3		1	b	c	c	c	c
64	Limbodra	518453	760.2	2405	441	c	2		b	c	c	c	c	c
65	Demli	518454	987.8	4072	710	c	5		1	c	c	c	c	c
66	Tadava	518455	906.3	4091	732	c	3		1	c	c	c	c	c
67	Dalvada	518456	993	4721	883	a	6		1	1	c	c	c	c
68	Vijapur	518457	404.4	1469	270	b	1		b	b	c	c	c	c
69	Mangaliana	518458	1133.3	5685	1112	b	3		1	1	c	c	c	c
70	Mangalpur	518459	465.6	2207	427	c	2		a	a	c	c	c	c
71	Chopda Khurd	518460	347.6	1339	249	c	1		a	a	c	c	c	c
72	Khojalvasa	518461	935.6	5066	887	c	4		1	1	c	c	c	c
73	Boriavi	518462	1580.7	4812	871	c	3		1	a	c	c	c	c
74	Nada	518463	1122.2	6197	984	c	4		1	b	c	c	c	c
75	Saradiya	518464	174.9	1276	258	c	1		c	c	c	c	c	c
76	Matariya Vyas	518465	989.9	5405	1006	c	4		3	c	c	c	c	c
77	Padardi	518466	781.6	5200	950	c	4		c	c	c	c	c	c
78	Navagam	518467	623.2	1797	340	c	2		c	c	c	c	c	c
79	Dokva	518468	313.6	1360	242	b	2		b	b	c	c	c	c
80	Umarpur	518469	413.4	2253	448	b	2		b	1	c	c	c	c
81	Ambajati	518470	160.5	507	120	c	1		c	c	c	c	c	c
82	Bahi	518471	1387.1	3942	835	b	4		1	1	b	b	b	b
83	Khandiya	518472	649.4	3028	572	b	6		b	b	b	b	b	b
84	Mithali	518473	505.9	2945	542	b	2		1	b	b	b	b	b
85	Pasnal	518474	314.4	1084	189	b	1		a	b	b	b	b	b
86	Dharola Khurd	518475	379.8	1817	332	c	1		2	c	c	c	c	c
87	Dhamai	518476	413.8	2303	413	c	1		a	c	c	c	c	c
88	Chalali	518477	515.3	3203	561	c	2		c	c	c	c	c	c
89	Dhamnood	518478	1494.6	9551	1666	c	5		1	1	c	c	c	c
90	Waghjipur	518479	1051.8	7155	1280	c	8		2	c	c	c	c	c
91	Dumelav	518480	324.8	1246	216	c	1		c	c	c	c	c	c
<b>Block Total :</b>			<b>59213</b>	<b>258384</b>	<b>47800</b>	<b>0</b>	<b>233</b>	<b>0</b>	<b>41</b>	<b>10</b>	<b>0</b>	<b>1</b>	<b>0</b>	<b>0</b>



## Census of India 2011- Village Directory Amenities and Land use ( As in 2009 )

Number of educational amenities available. (If not available within the village, the distance range code viz; a for < 5 Kms, b for 5-10 Kms and c for 10+ kms of nearest place where facility is available is given).

Number of Medical Amenities available. (If not available within the village, the distance range code viz; a for < 5 Kms, b for 5-10 Kms and c for 10+ kms of nearest place where facility is available is given).

16	17	18	19	20	21	22	23	24	25	26	27	28	29	30	31	2	1
Polytechnic (Pt)	Vocational Training School /ITI	Non-Formal Training Centre (NFTC)	Special School for Disabled (SSD)	Others (Specify)	Community Health Centre (CHC)	Primary Health Centre (PHC)	Primary Health Sub Centre (PHS)	Maternity and Child Welfare Centre (MCW)	T.B. Clinic (TBC)	Hospital-Allopathic (HA)	Hospital-Alternative Medicine (HO)	Dispensary (D)	Veterinary Hospital (VH)	Mobile Health Clinic (MHC)	Family Welfare Centre (FWC)	Name Village	Sr. No.
c	b	c	c		c	b	1	c	c	c	c	b	b	b	b	Bhurkhal	61
c	b	c	c		c	b	a	c	c	c	c	b	b	b	b	Bhatna Muvada	62
c	a	c	c		c	a	c	c	c	c	c	a	a	a	a	Rena	63
c	b	c	c		b	b	b	c	b	c	c	b	b	b	b	Limbodra	64
c	c	c	c		c	a	c	c	c	c	c	c	c	1	c	Demli	65
c	c	c	c		c	b	1	c	a	c	c	c	c	c	c	Tadava	66
c	a	c	c		a	a	1	1	a	a	c	a	a	a	a	Dalvada	67
c	b	c	c		b	b	a	b	c	b	c	b	b	b	b	Vijapur	68
c	b	c	c		b	b	1	b	c	b	c	b	1	1	b	Mangaliana	69
c	c	c	c		c	b	1	c	c	c	c	c	c	c	c	Mangalpur	70
c	c	c	c		c	a	1	c	c	c	c	c	c	c	c	Chopda Khurd	71
c	c	c	c		c	a	1	c	c	c	c	a	a	a	c	Khojalvasa	72
c	c	c	c		c	b	1	c	c	c	c	c	c	1	c	Boriavi	73
c	c	c	c		c	b	1	b	c	c	c	b	b	1	c	Nada	74
c	c	c	c		c	b	b	c	c	c	c	c	c	c	c	Saradiya	75
c	c	c	c		c	b	1	c	c	c	c	c	c	1	c	Matariya Vyas	76
c	c	c	c		c	b	1	c	c	c	c	a	a	1	b	Padardi	77
c	c	c	c		c	b	c	c	c	c	c	b	b	1	c	Navagam	78
c	b	c	c		b	b	b	b	b	b	c	b	b	b	b	Dokva	79
c	b	c	c		b	b	b	b	b	b	c	b	b	b	b	Umarpur	80
c	c	c	c		c	a	a	c	a	c	c	b	b	b	a	Ambajati	81
b	b	b	b		b	1	1	b	b	c	b	c	c	c	c	Bahi	82
b	b	b	b		b	a	1	b	b	b	b	b	b	b	b	Khandiya	83
b	b	b	b		b	a	1	b	b	c	b	b	b	b	b	Mithali	84
b	b	b	b		b	b	b	b	b	b	b	b	b	1	b	Pasnal	85
c	c	c	c		c	b	1	c	c	c	c	b	b	c	a	Dharola Khurd	86
c	c	c	c		c	c	1	c	c	c	c	a	a	c	c	Dhamai	87
c	c	c	c		c	b	c	c	c	c	c	c	b	c	c	Chalali	88
c	c	c	c		a	a	1	c	c	c	c	a	1	1	c	Dhamnodd	89
c	c	c	c		c	1	1	c	1	c	c	b	b	c	b	Waghjipur	90
c	c	c	c		c	b	b	c	c	c	c	b	c	c	c	Dumelav	91
<b>0</b>	<b>2</b>	<b>0</b>	<b>0</b>	<b>0</b>	<b>0</b>	<b>6</b>	<b>41</b>	<b>1</b>	<b>2</b>	<b>0</b>	<b>0</b>	<b>0</b>	<b>4</b>	<b>18</b>	<b>0</b>		

## Census of India 2011- Village Directory Amenities and Land use ( As in 2009 )

Sr. No.	Name Village	Number of Non-Government Medical Amenities available.							Availability of drinking water - Yes / No							
		Charitable Non Govt. Hospital/Nursing Home.	Medical Practitioner With MBBS Degree	Medical Practitioner With Other Degree	Medical Practitioner With No Degree	Traditional Practitioner and Faith Healer	Medicine Shop	Others	Tap Water (Treated/Untreated)	Well Water (Covered / Uncovered well)	Hand Pump	Tube wells / Bore well	Spring	River / Canal	Tank / Pond / Lake	Others
1	2	32	33	34	35	36	37	38	39	40	41	42	43	44	45	46
61	Bhurkhal	0	0	0	0	0	0	0	Yes	Yes	Yes	No	No	Yes	Yes	No
62	Bhatna Muvada	0	0	0	0	0	0	0	Yes	Yes	Yes	No	No	Yes	Yes	No
63	Rena	0	0	0	0	0	0	0	Yes	Yes	Yes	No	No	Yes	No	No
64	Limbodra	0	0	0	0	0	0	0	Yes	Yes	Yes	Yes	No	Yes	Yes	No
65	Demli	0	0	0	0	0	0	0	Yes	Yes	Yes	Yes	No	Yes	No	No
66	Tadava	0	0	0	0	0	0	0	Yes	Yes	Yes	No	No	Yes	Yes	No
67	Dalvada	0	0	0	0	0	0	0	Yes	Yes	Yes	Yes	No	Yes	Yes	No
68	Vijapur	0	0	0	0	0	0	0	Yes	Yes	Yes	No	No	Yes	No	No
69	Mangaliana	0	0	0	0	0	0	0	Yes	Yes	Yes	No	No	No	Yes	No
70	Mangalpur	0	0	1	0	0	0	0	Yes	Yes	Yes	No	No	No	Yes	No
71	Chopda Khurd	0	0	0	0	3	0	0	Yes	Yes	Yes	No	No	No	Yes	No
72	Khojalvasa	0	0	0	0	0	0	0	Yes	Yes	Yes	No	No	No	No	No
73	Boriavi	0	0	0	0	0	0	0	Yes	Yes	Yes	Yes	No	Yes	Yes	No
74	Nada	0	0	0	0	0	0	0	Yes	Yes	Yes	No	No	Yes	Yes	No
75	Saradiya	0	0	0	0	0	0	0	Yes	Yes	Yes	Yes	No	No	Yes	No
76	Matariya Vyas	0	0	0	0	0	0	0	Yes	Yes	Yes	No	No	No	Yes	No
77	Padardi	1	2	1	2	2	0	0	Yes	Yes	Yes	No	No	No	No	No
78	Navagam	0	0	0	0	0	0	0	Yes	Yes	Yes	No	No	No	Yes	No
79	Dokva	0	0	0	0	0	0	0	Yes	Yes	Yes	No	No	No	Yes	No
80	Umarpur	0	0	0	0	0	0	0	Yes	Yes	Yes	No	No	Yes	Yes	No
81	Ambajati	0	0	0	0	0	0	0	Yes	Yes	Yes	No	No	Yes	Yes	No
82	Bahi	0	0	0	0	0	0	0	Yes	Yes	Yes	No	No	Yes	Yes	No
83	Khandiya	0	0	0	0	0	0	0	Yes	Yes	Yes	Yes	No	Yes	Yes	No
84	Mithali	0	0	0	0	0	0	0	Yes	Yes	Yes	Yes	No	Yes	Yes	No
85	Pasnal	0	0	0	0	0	0	0	Yes	Yes	Yes	Yes	No	Yes	Yes	No
86	Dharola Khurd	0	0	0	0	0	0	0	Yes	Yes	Yes	No	No	No	No	No
87	Dhamai	0	0	0	0	0	0	0	Yes	Yes	Yes	No	No	No	No	No
88	Chalali	0	0	0	0	0	0	0	Yes	Yes	Yes	No	No	No	Yes	No
89	Dhamnod	0	1	0	0	0	0	0	Yes	Yes	Yes	No	No	Yes	Yes	No
90	Waghjipur	0	0	4	0	0	1	0	Yes	Yes	Yes	No	No	Yes	Yes	No
91	Dumelav	0	0	0	0	0	0	0	Yes	Yes	Yes	No	No	No	Yes	No
<b>Block Total :</b>		<b>1</b>	<b>6</b>	<b>18</b>	<b>3</b>	<b>10</b>	<b>2</b>	<b>0</b>	<b>90</b>	<b>88</b>	<b>90</b>	<b>18</b>	<b>0</b>	<b>54</b>	<b>60</b>	<b>0</b>

## Census of India 2011- Village Directory Amenities and Land use ( As in 2009 )

Availability of toilet & others Yes / No

Communication and transport facilities (If amenities available code -Yes is given except for Village Pin Code, If not available within the village, the distance range code viz; a for < 5 Kms, b for 5-10 Kms and c for 10+ kms of nearest place where facility is available is given)

Community Toilet Including Bath.	Community Toilet Excluding Bath.	Rural Sanitary Mart or Sanitary Hardware Outlet Available Near The Village.	Community Bio-gas or Recycle of Waste for Productive Use.	Post Office (PO)	Sub Post Office (SPO)	Post & Telegraph Office (P&TO)	Village Pin Code	Telephones (Land Lines)	Public Call Office (PCO)	Mobile Phone Coverage	Internet Cafes/Common Service Centre (CSC)	Private Courier Facility	Bus Service (Public & Private)	Name Village	Sr. No.
47	48	49	50	51	52	53	54	55	56	57	58	59	60	2	1
No	No	No	Yes	c	c		389001	Yes	Yes	Yes	Yes	c	Yes	Bhurkhal	61
No	No	No	Yes	c	c		389001	Yes	Yes	Yes	Yes	c	Yes	Bhatna Muvada	62
No	No	No	No	c	Yes		389001	Yes	Yes	Yes	Yes	c	Yes	Rena	63
No	Yes	No	No	c	c		389210	c	c	Yes	Yes	c	Yes	Limbodra	64
No	No	No	No	c	Yes		389210	Yes	c	Yes	Yes	c	Yes	Demli	65
No	No	No	Yes	c	Yes		389210	Yes	Yes	Yes	Yes	c	Yes	Tadava	66
No	No	No	No	a	Yes		389210	Yes	Yes	Yes	Yes	a	Yes	Dalvada	67
No	Yes	No	No	b	b		389210	Yes	b	Yes	Yes	b	Yes	Vijapur	68
No	No	No	Yes	b	Yes		389210	b	Yes	Yes	Yes	b	Yes	Mangaliana	69
No	Yes	No	No	c	c		389210	Yes	Yes	Yes	Yes	c	Yes	Mangalpur	70
No	Yes	No	No	c	c		389210	c	Yes	Yes	Yes	c	Yes	Chopda Khurd	71
No	No	No	No	c	Yes		389210	Yes	c	Yes	Yes	c	Yes	Khojalvasa	72
No	No	No	Yes	c	Yes		389210	Yes	Yes	Yes	Yes	c	Yes	Boriavi	73
No	No	No	No	c	Yes		389120	Yes	Yes	Yes	Yes	c	Yes	Nada	74
No	No	No	Yes	c	c		389210	c	Yes	Yes	Yes	c	Yes	Saradiya	75
No	No	No	No	c	Yes		389210	Yes	c	Yes	Yes	c	Yes	Matariya Vyas	76
No	No	No	No	c	Yes		389210	Yes	c	Yes	Yes	c	Yes	Padardi	77
No	No	No	No	c	c		389210	Yes	c	Yes	Yes	c	Yes	Navagam	78
No	No	No	Yes	b	b		389210	b	b	Yes	Yes	b	Yes	Dokva	79
No	No	No	No	b	b		389210	b	Yes	Yes	Yes	b	Yes	Umarpur	80
No	No	No	Yes	c	c		389210	Yes	c	Yes	Yes	c	Yes	Ambajati	81
No	No	No	Yes	c	Yes		389001	Yes	Yes	Yes	Yes	b	Yes	Bahi	82
No	No	No	Yes	b	b		389210	Yes	Yes	Yes	Yes	b	Yes	Khandiya	83
No	No	No	Yes	c	Yes		389001	Yes	Yes	Yes	Yes	b	Yes	Mithali	84
No	Yes	Yes	Yes	b	b		389210	Yes	Yes	Yes	Yes	b	Yes	Pasnal	85
No	No	No	Yes	c	Yes		389001	Yes	Yes	Yes	Yes	c	Yes	Dharola Khurd	86
No	No	No	Yes	c	c		389001	Yes	c	Yes	Yes	c	Yes	Dhamai	87
No	No	No	No	c	Yes		389210	c	Yes	Yes	Yes	c	Yes	Chalali	88
No	No	No	No	c	Yes		389120	Yes	Yes	Yes	Yes	c	Yes	Dhamnod	89
No	No	No	Yes	c	c		389120	Yes	Yes	Yes	Yes	c	Yes	Waghjipur	90
No	No	No	Yes	c	c		389210	c	c	Yes	Yes	c	Yes	Dumelav	91
<b>0</b>	<b>19</b>	<b>6</b>	<b>39</b>	<b>0</b>	<b>37</b>	<b>0</b>	<b>90</b>	<b>60</b>	<b>49</b>	<b>90</b>	<b>90</b>	<b>0</b>	<b>89</b>		

## Census of India 2011- Village Directory Amenities and Land use ( As in 2009 )

Communication and transport facilities (If amenities available code -Yes is given except for Village Pin Code, If not available within the village, the distance range code viz; a for < 5 Kms, b for 5-10 Kms and c for 10+ kms of nearest place where facility is available is given)

Village connected to highways, village roads, banks & credit societies (If amenities available code -Yes is given, If not available within the village, the distance range code viz; a for < 5 Kms, b for 5-10 Kms and c for 10+ kms of nearest place where facility is available is given)

Sr. No.	Name Village	Railway Stations	Auto/Modified Autos	Taxis and Vans	Tractors	Cycle-Pulled Rickshaws (Manual & Machine Driven)	Carts Driven by Animals	Sea /River Ferry Service	Connected to National Highway (NH)	Connected to State Highway (SH)	Connected to Major District Road (MDR)	Connected to Others District Road	Pucca Roads	Kutchcha Roads	Water Bounded Macadam (WBM) Roads
1	2	61	62	63	64	65	66	67	68	69	70	71	72	73	74
61	Bhurkhal	c	Yes	Yes	Yes		Yes	c	c	c	Yes	Yes	Yes	Yes	Yes
62	Bhatna Muvada	c	Yes	Yes	Yes		Yes	c	c	c	Yes	Yes	Yes	Yes	Yes
63	Rena	c	c	c	Yes		Yes	c	c	c	Yes	c	Yes	Yes	Yes
64	Limbodra	c	Yes	Yes	Yes		Yes	c	c	c	Yes	c	Yes	Yes	Yes
65	Demli	c	Yes	c	Yes		Yes	c	c	Yes	Yes	Yes	Yes	Yes	Yes
66	Tadava	c	c	c	Yes		Yes	c	c	Yes	c	Yes	Yes	Yes	Yes
67	Dalvada	a	a	a	Yes		Yes	c	a	Yes	Yes	Yes	Yes	Yes	Yes
68	Vijapur	b	b	b	Yes		Yes	c	b	Yes	b	Yes	Yes	Yes	Yes
69	Mangaliana	b	b	b	Yes		Yes	c	b	Yes	Yes	Yes	Yes	Yes	Yes
70	Mangalpur	c	Yes	Yes	Yes		c	c	c	Yes	Yes	c	Yes	Yes	Yes
71	Chopda Khurd	c	Yes	Yes	Yes		c	c	c	c	Yes	c	Yes	Yes	Yes
72	Khojalvasa	c	c	c	Yes		Yes	c	c	c	c	Yes	Yes	Yes	Yes
73	Boriavi	c	Yes	Yes	Yes		Yes	c	c	c	Yes	Yes	Yes	Yes	Yes
74	Nada	c	c	Yes	Yes		Yes	c	c	c	Yes	c	Yes	Yes	c
75	Saradiya	c	Yes	Yes	Yes		c	c	c	c	Yes	c	Yes	Yes	Yes
76	Matariya Vyas	c	Yes	c	Yes		Yes	c	c	Yes	c	Yes	Yes	Yes	Yes
77	Padardi	c	c	c	Yes		c	c	c	Yes	Yes	c	Yes	Yes	Yes
78	Navagam	c	c	c	Yes		Yes	c	c	c	c	Yes	Yes	Yes	Yes
79	Dokva	b	b	b	Yes		Yes	c	b	Yes	b	Yes	Yes	Yes	Yes
80	Umarpur	b	b	b	Yes		Yes	c	b	Yes	b	Yes	Yes	Yes	Yes
81	Ambajati	c	c	c	Yes		Yes	c	c	c	Yes	c	Yes	Yes	Yes
82	Bahi	c	Yes	Yes	b		b	b	c	c	Yes	Yes	Yes	Yes	Yes
83	Khandiya	b	Yes	Yes	b		Yes	c	b	Yes	b	b	Yes	Yes	Yes
84	Mithali	c	Yes	Yes	b		Yes	b	b	c	Yes	b	Yes	Yes	Yes
85	Pasnal	b	Yes	Yes	b		Yes	c	b	b	Yes	b	Yes	Yes	Yes
86	Dharola Khurd	c	c	c	Yes		Yes	c	c	c	Yes	c	Yes	Yes	Yes
87	Dhamai	c	c	c	Yes		c	c	c	c	c	Yes	Yes	Yes	c
88	Chalali	c	c	Yes	Yes		c	c	c	c	Yes	c	Yes	Yes	Yes
89	Dhamnod	c	Yes	Yes	Yes		Yes	c	c	Yes	c	Yes	Yes	Yes	Yes
90	Waghjipur	c	c	c	Yes		Yes	c	c	c	c	Yes	Yes	Yes	Yes
91	Dumelav	c	c	c	c		c	c	c	c	Yes	c	c	Yes	Yes
<b>Block Total :</b>		<b>0</b>	<b>34</b>	<b>33</b>	<b>75</b>	<b>0</b>	<b>69</b>	<b>3</b>	<b>0</b>	<b>18</b>	<b>69</b>	<b>39</b>	<b>88</b>	<b>90</b>	<b>83</b>

## Census of India 2011- Village Directory Amenities and Land use ( As in 2009 )

Village connected to highways, village roads, banks & credit societies (If amenities available code -Yes is given, If not available within the village, the distance range code viz; a for < 5 Kms, b for 5-10 Kms and c for 10+ kms of nearest place where facility is available is given)

Availability of miscellaneous facilities (If amenities available code - Yes is given, If not available within the village, the distance range code viz; a for < 5 Kms, b for 5-10 Kms and c for 10+ kms of nearest place where facility is available is given)

Navigable Waterway (River/Canal) (NW)	Footpaths (FP)	Commercial & Co-operative Banks	ATM	Agricultural Credit Societies	Self-Help Group (SHG)	Public Distribution System (PDS) Shop	Mandis / Regular Market	Weekly Haat	Agricultural Marketing Society	Integrated Child Development Scheme (Nutritional Centres)	Anganwadi Centre (Nutritional Centres)	Others (Nutritional Centres)	ASHA (Accredited Social Health Activist)	Name Village	Sr. No.
75	76	77	78	79	80	81	82	83	84	85	86	87	88	2	1
c	Yes	b	c	b	Yes	Yes	c	c	b	c	Yes	Yes	Yes	Bhurkhal	61
c	Yes	b	c	b	Yes	Yes	c	c	b	c	Yes	Yes	Yes	Bhatna Muvada	62
c	Yes	a	c	Yes	Yes	Yes	c	c	c	c	Yes	Yes	Yes	Rena	63
c	Yes	b	b	b	Yes	Yes	b	b	b	b	Yes	Yes	Yes	Limbodra	64
c	Yes	a	c	Yes	Yes	Yes	c	c	c	c	Yes	Yes	Yes	Demli	65
c	Yes	c	c	c	Yes	Yes	c	c	c	c	Yes	Yes	Yes	Tadava	66
c	Yes	a	a	a	Yes	Yes	a	a	a	a	Yes	Yes	Yes	Dalvada	67
c	Yes	b	b	Yes	Yes	Yes	b	b	b	b	Yes	Yes	Yes	Vijapur	68
c	Yes	b	b	b	Yes	Yes	b	b	b	b	Yes	Yes	Yes	Mangaliana	69
c	Yes	b	c	b	Yes	a	c	c	c	c	Yes	Yes	Yes	Mangalpur	70
c	Yes	a	c	a	Yes	Yes	b	c	c	c	Yes	Yes	Yes	Chopda Khurd	71
c	Yes	Yes	c	Yes	Yes	Yes	c	c	c	c	Yes	Yes	Yes	Khojalvasa	72
c	Yes	c	c	c	Yes	Yes	c	c	c	c	Yes	Yes	Yes	Boriavi	73
c	Yes	b	c	c	Yes	Yes	c	c	c	c	Yes	Yes	Yes	Nada	74
c	Yes	a	c	a	Yes	Yes	c	c	c	c	Yes	Yes	Yes	Saradiya	75
c	Yes	c	c	c	Yes	Yes	c	c	c	c	Yes	Yes	Yes	Matariya Vyas	76
c	Yes	b	c	b	Yes	Yes	c	c	c	c	Yes	Yes	Yes	Padardi	77
c	Yes	a	c	c	Yes	c	Yes	Yes	Yes	c	Yes	Yes	Yes	Navagam	78
c	Yes	b	b	b	Yes	Yes	b	b	b	b	Yes	Yes	Yes	Dokva	79
c	Yes	b	b	b	Yes	Yes	b	b	b	b	Yes	Yes	Yes	Umarpur	80
c	Yes	c	c	c	Yes	a	c	c	c	c	Yes	Yes	Yes	Ambajati	81
b	Yes	Yes	c	Yes	Yes	Yes	c	c	c	c	Yes	Yes	Yes	Bahi	82
b	Yes	b	b	b	Yes	Yes	b	b	b	b	Yes	Yes	Yes	Khandiya	83
b	Yes	b	b	b	Yes	Yes	b	b	b	b	Yes	Yes	Yes	Mithali	84
b	Yes	b	b	b	Yes	Yes	b	b	b	b	Yes	Yes	Yes	Pasnal	85
c	Yes	c	c	c	Yes	Yes	c	c	c	c	Yes	Yes	Yes	Dharola Khurd	86
c	Yes	c	c	c	Yes	Yes	c	c	c	c	Yes	Yes	Yes	Dhamai	87
c	Yes	c	c	c	Yes	Yes	c	c	c	c	Yes	Yes	Yes	Chalali	88
c	Yes	c	c	c	Yes	Yes	c	c	c	c	Yes	Yes	Yes	Dhamnod	89
c	Yes	Yes	c	Yes	Yes	Yes	c	c	c	c	Yes	Yes	Yes	Waghjipur	90
c	Yes	c	c	c	Yes	b	c	c	c	c	Yes	Yes	Yes	Dumelav	91
<b>2</b>	<b>90</b>	<b>7</b>	<b>0</b>	<b>19</b>	<b>89</b>	<b>68</b>	<b>2</b>	<b>1</b>	<b>2</b>	<b>0</b>	<b>90</b>	<b>90</b>	<b>89</b>		

## Census of India 2011- Village Directory Amenities and Land use ( As in 2009 )

Availability of miscellaneous facilities (If amenities available code -  
Yes is given, If not available within the village, the distance range code  
viz; a for < 5 Kms, b for 5-10 Kms and c for 10+ kms of nearest place  
where facility is available is given)

Availability of electricity  
(Yes/No)

Sr. No.	Name Village	Community Centre With/ Without TV	Sports Field	Sports Club / Recreation Centre	Cinema / Video Hall	Public Library	Public Reading Room	Newspaper Supply	Assembly Polling Station	Birth & Death Registration Office	Power Supply for Domestic Use (ED)	Power Supply for Agricultural Use (EAG)	Power Supply for Commercial Use (EC)	Power Supply for All Uses (EA)
1	2	89	90	91	92	93	94	95	96	97	98	99	100	101
61	Bhurkhal	Yes	Yes	c	c	Yes	c	Yes	Yes	Yes	Yes	Yes	Yes	Yes
62	Bhatna Muvada	Yes	Yes	c	c	Yes	c	Yes	Yes	Yes	Yes	Yes	Yes	Yes
63	Rena	Yes	c	c	c	c	c	Yes	Yes	Yes	Yes	Yes	Yes	Yes
64	Limbodra	c	c	c	c	c	c	Yes	Yes	Yes	Yes	Yes	Yes	Yes
65	Demli	c	c	c	c	Yes	c	Yes	Yes	Yes	Yes	Yes	Yes	Yes
66	Tadava	Yes	c	c	c	c	c	Yes	Yes	Yes	Yes	Yes	Yes	Yes
67	Dalvada	Yes	a	a	a	Yes	a	Yes	Yes	Yes	Yes	Yes	Yes	Yes
68	Vijapur	a	b	b	b	Yes	b	Yes	Yes	Yes	Yes	Yes	Yes	Yes
69	Mangaliana	Yes	b	b	b	Yes	b	Yes	Yes	Yes	Yes	Yes	Yes	Yes
70	Mangalpur	Yes	Yes	c	c	Yes	c	Yes	Yes	Yes	Yes	Yes	Yes	Yes
71	Chopda Khurd	Yes	Yes	c	c	c	c	Yes	Yes	Yes	Yes	Yes	Yes	Yes
72	Khojalvasa	c	c	c	c	Yes	c	Yes	Yes	Yes	Yes	Yes	Yes	Yes
73	Boriavi	Yes	c	c	c	Yes	c	Yes	Yes	Yes	Yes	Yes	Yes	Yes
74	Nada	Yes	c	c	c	Yes	c	Yes	Yes	Yes	Yes	Yes	Yes	Yes
75	Saradiya	Yes	Yes	c	c	Yes	c	Yes	Yes	Yes	Yes	Yes	Yes	Yes
76	Matariya Vyas	c	c	c	c	Yes	c	Yes	Yes	Yes	Yes	Yes	Yes	Yes
77	Padardi	Yes	Yes	c	c	c	c	Yes	Yes	Yes	Yes	Yes	Yes	Yes
78	Navagam	Yes	Yes	c	c	Yes	c	Yes	Yes	Yes	Yes	Yes	Yes	Yes
79	Dokva	b	b	b	b	Yes	b	Yes	Yes	Yes	Yes	Yes	Yes	Yes
80	Umarpur	b	b	b	b	Yes	b	Yes	Yes	Yes	Yes	Yes	Yes	Yes
81	Ambajati	Yes	c	c	c	c	c	c	Yes	Yes	Yes	Yes	Yes	Yes
82	Bahi	Yes	Yes	b	b	Yes	Yes	Yes	Yes	Yes	Yes	Yes	Yes	Yes
83	Khandiya	Yes	Yes	b	b	Yes	b	Yes	Yes	Yes	Yes	Yes	Yes	Yes
84	Mithali	Yes	Yes	b	b	Yes	b	Yes	Yes	Yes	Yes	Yes	Yes	Yes
85	Pasnal	Yes	Yes	b	b	Yes	b	Yes	Yes	Yes	Yes	Yes	Yes	Yes
86	Dharola Khurd	Yes	b	c	b	Yes	b	Yes	Yes	Yes	Yes	Yes	Yes	Yes
87	Dhamai	c	c	c	c	Yes	c	Yes	Yes	Yes	Yes	Yes	Yes	Yes
88	Chalali	c	c	c	c	Yes	c	Yes	Yes	Yes	Yes	Yes	Yes	Yes
89	Dhamnod	c	Yes	c	c	Yes	c	Yes	Yes	Yes	Yes	Yes	Yes	Yes
90	Waghjipur	c	c	c	c	Yes	c	Yes	Yes	Yes	Yes	Yes	Yes	Yes
91	Dumelav	c	c	c	c	c	c	c	Yes	Yes	Yes	Yes	Yes	Yes
<b>Block Total :</b>		<b>38</b>	<b>29</b>	<b>0</b>	<b>0</b>	<b>62</b>	<b>10</b>	<b>86</b>	<b>90</b>	<b>90</b>	<b>90</b>	<b>90</b>	<b>90</b>	<b>90</b>

## Census of India 2011- Village Directory Amenities and Land use ( As in 2009 )

Land Use									
Nearest Town									
Area under different types of land use ( in hectares rounded up to one decimal place)									
Name	Distance Range Code i.e. a for < 5 Kms, b for 5-10 Kms & c for 10+ kms.	Forests	Area Under Non-Agricultural Uses	Barren and Un-Cultivable Land	Permanent Pastures and Other Grazing Lands	Land Under Miscellaneous Tree Crops etc.	Culturable Waste Land	Name Village	Sr. No.
102	103	104	105	106	107	108	109	2	1
SHEHERA	c	256	217.1	31.4	13.5	20.8	0	Bhurkhal	61
GODHRA	c	79	0	28.7	4.5	0	0.9	Bhatna Muvada	62
SHEHERA	c	1221.2	9	36.1	66	0	9.6	Rena	63
SHEHERA	c	354.4	3	39.6	3.3	16.1	0	Limbodra	64
SHEHERA	c	227	0	48	8.5	0	79	Demli	65
SHEHERA	c	0	25.3	72	66	0	0	Tadava	66
SHEHERA	a	287	1	0	29.1	0	171	Dalvada	67
SHEHERA	b	216.7	0.3	1.5	74	0	0.1	Vijapur	68
SHEHERA	b	487	1	41	20.2	0	75	Mangaliana	69
SHEHERA	c	203.9	7	20.3	114.6	0	30.3	Mangalpur	70
SHEHERA	c	154.5	0	19.1	1.6	0	8	Chopda Khurd	71
SHEHERA	c	0	0	107.5	0.3	0	2.8	Khojalvasa	72
SHEHERA	c	382	0	14	1.4	0	0	Boriavi	73
SHEHERA	c	143.2	0	0	114.6	0	100	Nada	74
GODHRA	c	0	0	18.2	0	0	27	Saradiya	75
SHEHERA	c	0	0.7	55.1	23	7.6	10.2	Matariya Vyas	76
SHEHERA	c	0	0.4	0.4	20.3	0	0.3	Padardi	77
GODHRA	c	266.2	0.3	0.3	0	0	0	Navagam	78
SHEHERA	b	116.6	0	0	0	0	1	Dokva	79
SHEHERA	b	0	41.9	0	22.7	0	5.2	Umarpur	80
SHEHERA	c	0	0	2	5	0	0	Ambajati	81
GODHRA	b	789.8	1.5	30.6	39	0	0	Bahi	82
GODHRA	b	329.1	7.5	86.7	10.7	0	0	Khandiya	83
GODHRA	b	106.4	0	56.3	28	0	0	Mithali	84
GODHRA	b	183.1	0	14.4	8.6	0	0	Pasnal	85
GODHRA	c	142.2	0.6	142.1	23.4	0	0	Dharola Khurd	86
GODHRA	c	0	0	0	60.7	0	20.6	Dhamai	87
GODHRA	c	120.3	25.2	0	0	0	159.6	Chalali	88
SHEHERA	c	0	0	54.6	152.6	0	33	Dhamnod	89
GODHRA	c	47.4	1.9	56	23.4	0	0	Waghjipur	90
GODHRA	c	196.6	7.8	0	0	0	40.8	Dumelav	91
<b>0</b>	<b>0</b>	<b>15672.7</b>	<b>1189.7</b>	<b>2444.2</b>	<b>2197.7</b>	<b>466.6</b>	<b>2049.2</b>		

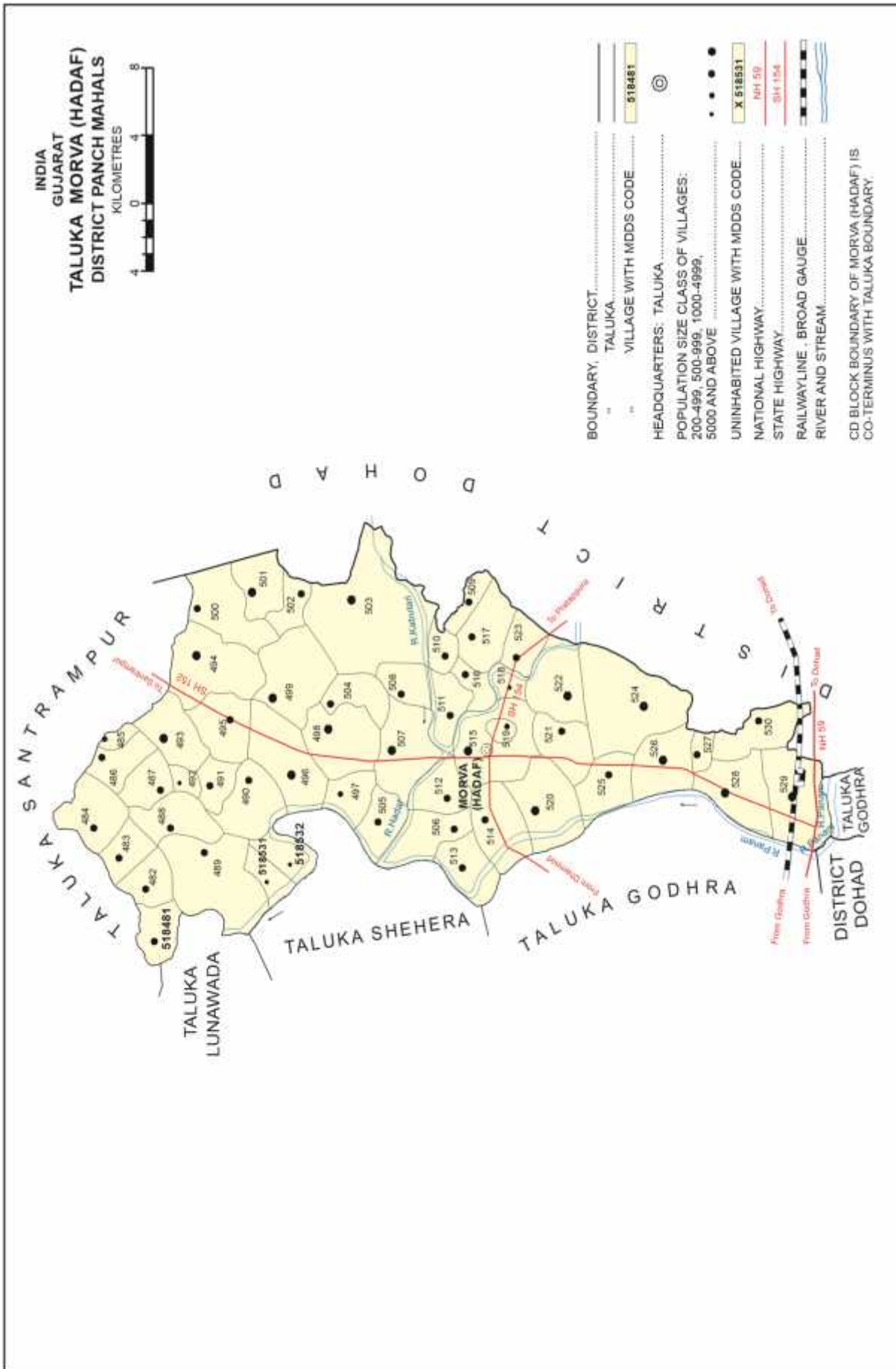
**Census of India 2011- Village Directory  
Amenities and Land use ( As in 2009 )**

Sr. No.	Name Village	Land Use										Name of three most important commodities manufactured		
		Area under different types of land use (in hectares rounded up to one decimal place)					Area irrigated by source (in hectare).							
		Fallow Lands Other Than Current Fallows	Current Fallows	Net Area Sown	Total Irrigated Land Area	Total Un-irrigated Land Area	Canals (C)	Wells/Tube-Wells (W/TW)	Tanks/Lakes (T/L)	Water Falls (WF)	Others (O)	First	Second	Third
		110	111	112	113	114	115	116	117	118	119	120	121	122
61	Bhurkhal	0	0	366.1	176.1	190	100	76.1	0	0	0			
62	Bhatna Muvada	0	0	246.4	20	226.4	0	20	0	0	0			
63	Rena	71.4	9.7	409.3	135	274.3	30	105	0	0	0			
64	Limbodra	46.2	0	297.5	94	203.5	14	80	0	0	0			
65	Demli	0	25	600.3	186	414.3	45	141	0	0	0			
66	Tadava	0	0	743	50	693	0	50	0	0	0			
67	Dalvada	66.7	0	438.1	22	416.1	0	22	0	0	0			
68	Vijapur	2.3	3	106.6	30	76.6	0	30	0	0	0			
69	Mangaliana	12.1	0	497	10	487	0	10	0	0	0			
70	Mangalpur	2.5	0	86.9	10	76.9	0	10	0	0	0			
71	Chopda Khurd	2.5	0	162	15	147	0	15	0	0	0			
72	Khojalvasa	22.1	46.3	756.5	32	724.5	0	32	0	0	0			
73	Boriavi	190.7	0	992.6	25	967.6	0	25	0	0	0			
74	Nada	4.9	0	759.5	40	719.5	0	35	5	0	0			
75	Saradiya	4.9	18	106.8	15	91.8	0	15	0	0	0			
76	Matariya Vyas	15.1	22.8	855.5	10	845.5	0	10	0	0	0			
77	Padardi	15.9	0	744.3	68	676.3	0	68	0	0	0			
78	Navagam	0	0	356.4	0	356.4	0	0	0	0	0			
79	Dokva	9	10	177	5	172	0	5	0	0	0			
80	Umarpur	0	0	343.5	11	332.5	0	11	0	0	0			
81	Ambajati	0	0	153.5	55	98.5	0	55	0	0	0			
82	Bahi	26.1	0	500.1	50	450.1	0	50	0	0	0			
83	Khandiya	0	0	215.4	68	147.4	0	68	0	0	0			
84	Mithali	0	0	315.2	105	210.2	0	105	0	0	0			
85	Pasnal	0	0	108.3	27	81.3	0	0	20	0	7			
86	Dharola Khurd	0	0	71.5	50	21.5	0	50	0	0	0			
87	Dhamai	0.8	0	331.6	10	321.6	0	10	0	0	0			
88	Chalali	3.4	9.9	197	15	182	0	15	0	0	0			
89	Dhamnood	159	0	1095.4	30	1065.4	20	10	0	0	0			
90	Waghjipur	0	0	923	48	875	0	48	0	0	0			
91	Dumelav	28	0	51.6	15	36.6	0	15	0	0	0			
<b>Block Total :</b>		<b>1753.5</b>	<b>884.6</b>	<b>32553.3</b>	<b>5014.1</b>	<b>27539.1</b>	<b>1797</b>	<b>3078</b>	<b>112</b>	<b>0</b>				



**TALUKA/C.D.BLOCK**  
**MORWA (HADAF)**







**(C) Alphabetical List of Villages (Morwa (Hadaf) Taluka)**

Sr. No.	Name of Village	2011 Census Location Code Number	2001 Census Location Code Number	Sr. No.	Name of Village	2011 Census Location Code Number	2001 Census Location Code Number
1	2	3	4	1	2	3	4
1	Agarwada	518498	01212900	27	Mekhar	518505	01213600
2	Alu	518492	01212300	28	Metral	518488	01211700
3	Balukhedi	518518	01214900	29	Mojari	518524	01215500
4	Bamana	518506	01213700	30	Mora	518493	01212400
5	Bhandoi	518501	01213200	31	Morwa (Hadaf)	518515	01214600
6	Bhatha	518487	01211600	32	Naglod	518514	01214500
7	Bhuwar	518489	01211800	33	Nasirpur (Metral)	518532	01212000
8	Bilwaniya	518502	01213300	34	Natapur	518528	01215900
9	Chandpur	518510	01214100	35	Navagam	518500	01213100
10	Chopada Khurd	518485	01211400	36	Parabiya	518516	01214700
11	Chopada Bujarg	518486	01211500	37	Pathanpur	518531	01211900
12	Dangariya	518521	01215200	38	Rajayata	518499	01213000
13	Deloch	518495	01212600	39	Rampur (Kasanpur)	518520	01215100
14	Gajipur	518497	01212800	40	Rasulpur	518526	01215700
15	Ganesh Muvadi	518519	01215000	41	Ratanpur (Metral)	518482	01211100
16	Hareda	518481	01211000	42	Sagwada	518496	01212700
17	Kadadra	518512	01214300	43	Saliya	518529	01216000
18	Kasanpur	518525	01215600	44	Suliyat	518494	01212500
19	Kelod	518513	01214400	45	Tajpuri	518504	01213500
20	Khabda	518530	01216100	46	Vadodar	518507	01213800
21	Khanpur	518511	01214200	47	Valaiya	518490	01212100
22	Khatva	518483	01211200	48	Vandeli	518503	01213400
23	Khudra	518509	01214000	49	Vaneda	518484	01211300
24	Kuwajar	518517	01214800	50	Vansdeliya	518508	01213900
25	Matariya Vadi	518527	01215800	51	Vejma	518523	01215400
26	Matariya Vejma	518522	01215300	52	Viraniya	518491	01212200

## Census of India 2011- Village Directory Amenities and Land use ( As in 2009 )

Number of educational amenities available. (If not available within the village, the distance range code viz; a for < 5 Kms, b for 5-10 Kms and c for 10+ kms of nearest place where facility is available is given).

Sr. No.	Name Village	Location Code No.	Total Area of The Village (In Hectares Rounded Up to One Decimal Place)	Total Population (2011 Census)	Number of Households (2011 Census)	Pre-Primary School (PP)	Primary School (P)	Middle School (M)	Secondary School (S)	Senior Secondary School (SS)	Degree College of Arts Science & Commerce (ASC)	Engineering College (EC)	Medical College (MC)	Management Institute (MI)
1	2	3	4	5	6	7	8	9	10	11	12	13	14	15
<b>CD Block-Morwa(Hadaf) (0163)</b>														
1	Hareda	518481	429.6	1937	323	c	3	c	c	c	c	c	c	c
2	Ratanpur (Metral)	518482	415	1189	185	c	2	a	c	c	c	c	c	c
3	Khatva	518483	327.5	1654	302	c	2	1	c	c	c	c	c	c
4	Vaneda	518484	559.3	2120	385	c	3	c	c	c	c	c	c	c
5	Chopada Khurd	518485	93.1	540	97	c	1	c	c	c	c	c	c	c
6	Chopada Bujarg	518486	394.4	2378	437	c	2	1	1	c	c	c	c	c
7	Bhatha	518487	432.1	2424	455	c	3	c	a	c	c	c	c	c
8	Metral	518488	739.3	3101	531	c	2	1	c	c	c	c	c	c
9	Bhuwar	518489	1333.9	3168	537	c	4	1	c	c	c	c	c	c
10	Valaiya	518490	703.1	2177	303	c	3	c	c	c	c	c	c	c
11	Viraniya	518491	302.5	1720	275	c	1	c	c	c	c	c	c	c
12	Alu	518492	114	383	76	c	1	c	c	c	c	c	c	c
13	Mora	518493	722.8	5763	1061	c	8	3	1	c	c	c	c	c
14	Suliyat	518494	1133.1	6774	1028	c	4	1	1	c	c	c	c	c
15	Deloch	518495	686.4	3331	548	c	3	c	c	c	c	c	c	c
16	Sagwada	518496	1043	5562	754	c	5	1	b	c	c	c	c	c
17	Gajipur	518497	360.2	881	168	c	2	c	c	c	c	c	c	c
18	Agarwada	518498	950	5726	911	c	6	1	1	c	c	c	c	c
19	Rajayata	518499	1105.7	6788	954	c	6	1	c	c	c	c	c	c
20	Navagam	518500	866.8	3836	586	c	4	c	c	c	c	c	c	c
21	Bhandoi	518501	504.6	5015	792	c	4	1	c	c	c	c	c	c
22	Bilwaniya	518502	255.5	2362	360	c	3	c	c	c	c	c	c	c
23	Vandeli	518503	2210.5	14781	2467	c	10	2	b	c	c	c	c	c
24	Tajpuri	518504	476.4	2995	516	c	2	1	c	c	c	c	c	c
25	Mekhar	518505	596.5	3360	601	c	3	1	c	c	c	c	c	c
26	Bamana	518506	573.7	3342	612	c	3	c	c	c	c	c	c	c
27	Vadodar	518507	972.4	6617	1112	c	5	1	c	c	c	c	c	c
28	Vansdeliya	518508	367.2	2217	368	c	2	1	c	c	c	c	c	c
29	Khudra	518509	400.6	3069	540	c	3	1	c	c	c	c	c	c
30	Chandpur	518510	334.7	2193	384	c	1	c	c	c	c	c	c	c
31	Khanpur	518511	539.5	3285	565	c	2	c	c	c	c	c	c	c

## Census of India 2011- Village Directory Amenities and Land use ( As in 2009 )

Number of educational amenities available. (If not available within the village, the distance range code viz; a for < 5 Kms, b for 5-10 Kms and c for 10+ kms of nearest place where facility is available is given).

Number of Medical Amenities available. (If not available within the village, the distance range code viz; a for < 5 Kms, b for 5-10 Kms and c for 10+ kms of nearest place where facility is available is given).

Polytechnic (Pt)	Vocational Training School /ITI	Non-Formal Training Centre (NFTC)	Special School for Disabled (SSD)	Others (Specify)	Community Health Centre (CHC)	Primary Health Centre (PHC)	Primary Health Sub Centre (PHS)	Maternity and Child Welfare Centre (MCW)	T.B. Clinic (TBC)	Hospital-Allopathic (HA)	Hospital-Alternative Medicine (HO)	Dispensary (D)	Veterinary Hospital (VH)	Mobile Health Clinic (MHC)	Family Welfare Centre (FWC)	Name Village	Sr. No.
16	17	18	19	20	21	22	23	24	25	26	27	28	29	30	31	2	1
c	c	c	c		c	b	b	c	c	c	c	b	b	1	b	Hareda	1
c	c	c	c		c	b	b	c	c	c	c	b	b	1	b	Ratanpur (Metral)	2
c	c	c	c		c	b	a	c	c	c	c	c	c	1	c	Khatva	3
c	c	c	c		c	b	1	c	c	c	c	c	c	1	c	Vaneda	4
c	c	c	c		b	b	b	c	c	c	c	b	b	b	b	Chopada Khurd	5
c	c	c	c		c	c	a	a	c	c	c	c	c	1	c	Chopada Bujarg	6
c	c	c	c		c	c	a	a	c	c	c	c	c	c	c	Bhatha	7
c	c	c	c		c	1	1	c	c	c	c	c	c	c	c	Metral	8
c	c	c	c		c	c	b	b	c	c	c	c	c	1	c	Bhuwar	9
c	c	c	c		b	a	b	b	c	b	c	b	a	a	a	Valaiya	10
c	c	c	c		b	b	b	c	c	c	c	b	b	1	c	Viraniya	11
c	c	c	c		c	c	a	c	c	c	c	c	c	c	c	Alu	12
c	1	c	c		1	b	2	c	1	c	c	c	1	c	c	Mora	13
c	c	c	c		b	b	1	c	c	c	c	c	c	1	c	Suliyat	14
c	c	c	c		c	a	1	c	c	c	c	c	a	1	a	Deloch	15
c	c	c	c		b	b	1	b	c	b	c	b	b	1	b	Sagwada	16
c	c	c	c		b	a	1	b	c	b	c	b	b	b	b	Gajipur	17
c	c	c	c		b	b	1	b	b	b	c	b	b	b	b	Agarwada	18
c	c	c	c		b	1	1	b	c	b	c	b	1	b	b	Rajayata	19
c	c	c	c		b	c	c	c	c	c	c	b	b	1	b	Navagam	20
c	c	c	c		c	b	1	c	c	c	c	b	b	c	c	Bhandoi	21
c	c	c	c		c	c	c	c	c	c	c	b	c	1	c	Bilwaniya	22
c	c	c	c		b	1	2	b	1	b	c	b	b	b	b	Vandeli	23
c	c	c	c		b	b	b	b	c	b	c	b	b	b	b	Tajpuri	24
c	c	c	c		b	a	1	b	c	b	c	b	b	b	b	Mekhar	25
c	c	c	c		b	b	1	b	c	b	c	b	b	b	b	Bamana	26
c	c	c	c		b	1	1	b	c	b	c	b	b	b	b	Vadodar	27
c	c	c	c		b	b	b	b	c	b	c	b	b	1	b	Vansdeliya	28
c	c	c	c		c	b	b	b	c	c	c	b	b	b	b	Khudra	29
c	c	c	c		b	b	b	b	c	b	c	b	b	b	b	Chandpur	30
c	c	c	c		a	a	1	a	c	a	c	a	a	a	a	Khanpur	31

## Census of India 2011- Village Directory Amenities and Land use ( As in 2009 )

Sr. No.	Name Village	Number of Non-Government Medical Amenities available.							Availability of drinking water - Yes / No							
		Charitable Non Govt. Hospital/Nursing Home.	Medical Practitioner With MBBS Degree	Medical Practitioner With Other Degree	Medical Practitioner With No Degree	Traditional Practitioner and Faith Healer	Medicine Shop	Others	Tap Water (Treated/Untreated)	Well Water (Covered / Uncovered well)	Hand Pump	Tube wells / Bore well	Spring	River / Canal	Tank / Pond / Lake	Others
1	2	32	33	34	35	36	37	38	39	40	41	42	43	44	45	46
1	Hareda	0	0	0	0	0	0	0	No	Yes	Yes	No	No	No	No	No
2	Ratanpur (Metral)	0	0	0	0	0	0	0	Yes	Yes	Yes	No	No	No	No	No
3	Khatva	0	0	0	0	0	0	0	Yes	Yes	Yes	No	No	No	No	No
4	Vaneda	0	0	0	0	0	0	0	Yes	Yes	Yes	No	No	No	No	No
5	Chopada Khurd	0	0	0	0	0	0	0	Yes	Yes	Yes	No	No	No	No	No
6	Chopada Bujarg	0	0	0	0	0	0	0	Yes	Yes	Yes	No	No	No	No	No
7	Bhatha	0	0	0	0	0	0	0	Yes	Yes	Yes	No	No	No	No	No
8	Metral	0	0	0	0	0	0	0	Yes	Yes	Yes	Yes	No	No	No	No
9	Bhuwar	0	0	0	0	0	0	0	Yes	Yes	Yes	Yes	No	No	No	No
10	Valaiya	0	0	0	0	0	0	0	Yes	Yes	Yes	No	No	No	No	No
11	Viraniya	0	0	0	0	0	0	0	Yes	Yes	Yes	No	No	No	No	No
12	Alu	0	0	0	0	0	0	0	No	Yes	Yes	No	No	No	No	No
13	Mora	0	1	4	0	0	1	0	Yes	Yes	Yes	No	No	Yes	No	No
14	Suliyat	0	0	0	0	0	0	0	Yes	Yes	Yes	No	No	Yes	No	No
15	Deloch	0	0	0	0	0	0	0	Yes	Yes	Yes	No	No	No	Yes	No
16	Sagwada	0	0	0	0	0	0	0	Yes	Yes	Yes	Yes	No	No	Yes	No
17	Gajipur	0	0	0	0	0	0	0	No	Yes	Yes	No	No	Yes	Yes	No
18	Agarwada	0	0	0	0	0	0	0	Yes	Yes	Yes	Yes	No	No	No	No
19	Rajayata	0	0	0	0	0	0	0	Yes	Yes	Yes	Yes	No	No	Yes	No
20	Navagam	0	0	0	0	0	0	0	Yes	Yes	Yes	No	No	No	No	No
21	Bhandoi	0	0	0	0	0	0	0	Yes	Yes	Yes	No	No	No	Yes	No
22	Bilwaniya	0	0	0	0	0	0	0	Yes	Yes	Yes	No	No	No	No	No
23	Vandeli	0	0	0	0	0	0	0	Yes	Yes	Yes	No	No	Yes	Yes	No
24	Tajpuri	0	0	0	0	0	0	0	Yes	Yes	Yes	Yes	No	No	No	No
25	Mekhar	0	0	0	0	0	0	0	Yes	Yes	Yes	No	No	Yes	No	No
26	Bamana	0	0	0	0	0	0	0	No	Yes	Yes	No	No	Yes	Yes	No
27	Vadodar	0	0	0	0	0	0	0	Yes	Yes	Yes	Yes	No	Yes	Yes	No
28	Vansdeliya	0	0	0	0	0	0	0	No	Yes	Yes	No	No	Yes	Yes	No
29	Khudra	0	0	0	0	0	0	0	Yes	Yes	Yes	No	No	Yes	No	No
30	Chandpur	0	0	0	0	0	0	0	No	Yes	Yes	No	No	Yes	Yes	No
31	Khanpur	0	0	0	0	0	0	0	Yes	Yes	Yes	No	No	Yes	Yes	No



## Census of India 2011- Village Directory Amenities and Land use ( As in 2009 )

Availability of toilet & others Yes / No

Communication and transport facilities (If amenities available code -Yes is given except for Village Pin Code, If not available within the village, the distance range code viz; a for < 5 Kms, b for 5-10 Kms and c for 10+ kms of nearest place where facility is available is given)

47	48	49	50	51	52	53	54	55	56	57	58	59	60	2	1
Community Toilet Including Bath.	Community Toilet Excluding Bath.	Rural Sanitary Mart or Sanitary Hardware Outlet Available Near The Village.	Community Bio- gas or Recycle of Waste for Productive Use.	Post Office (PO)	Sub Post Office (SPO)	Post & Telegraph Office (P&TO)	Village Pin Code	Telephones (Land Lines)	Public Call Office (PCO)	Mobile Phone Coverage	Internet Cafes/Common Service Centre (CSC)	Private Courier Facility	Bus Service (Public & Private)	Name Village	Sr. No.
No	Yes	No	No	c	Yes		389110	c	c	Yes	Yes	c	Yes	Hareda	1
No	Yes	No	No	c	c		388713	Yes	c	Yes	Yes	c	Yes	Ratanpur (Metral)	2
No	Yes	No	No	c	c		389115	Yes	c	Yes	Yes	c	Yes	Khatva	3
No	Yes	No	No	c	c		389115	Yes	Yes	Yes	Yes	c	Yes	Vaneda	4
No	Yes	No	No	c	c		389115	c	c	Yes	Yes	c	Yes	Chopada Khurd	5
No	Yes	No	No	c	c		389115	Yes	c	Yes	Yes	c	Yes	Chopada Bujarg	6
No	Yes	No	No	c	c		389115	c	c	Yes	Yes	c	Yes	Bhatha	7
No	Yes	No	No	c	Yes		389110	Yes	Yes	Yes	Yes	c	Yes	Metral	8
No	Yes	No	No	c	Yes		389110	c	c	Yes	Yes	c	Yes	Bhuwar	9
No	Yes	No	No	b	b		389115	b	Yes	Yes	Yes	b	Yes	Valaiya	10
No	Yes	No	No	c	Yes		389230	c	c	Yes	Yes	c	Yes	Viraniya	11
No	Yes	No	No	c	c		389115	Yes	Yes	Yes	Yes	c	Yes	Alu	12
No	No	No	No	Yes	c		389110	Yes	Yes	Yes	Yes	c	Yes	Mora	13
No	Yes	No	No	c	Yes		389110	Yes	Yes	Yes	Yes	c	Yes	Suliyat	14
No	No	No	No	c	c		389115	c	Yes	Yes	Yes	c	Yes	Deloch	15
No	Yes	No	No	b	b		389115	Yes	b	Yes	Yes	b	Yes	Sagwada	16
No	Yes	No	No	b	b		389115	Yes	b	Yes	Yes	b	Yes	Gajipur	17
No	Yes	No	No	b	Yes		389115	b	b	Yes	Yes	b	Yes	Agarwada	18
No	Yes	No	No	b	Yes		389115	b	Yes	Yes	Yes	b	Yes	Rajayata	19
No	Yes	No	No	c	Yes		389110	Yes	c	Yes	Yes	c	Yes	Navagam	20
No	Yes	No	No	c	Yes		389115	Yes	c	Yes	Yes	c	Yes	Bhandoi	21
No	Yes	No	No	c	c		389115	Yes	Yes	Yes	Yes	c	Yes	Bilwaniya	22
No	Yes	No	No	b	Yes		389115	Yes	Yes	Yes	Yes	b	Yes	Vandeli	23
No	Yes	No	No	b	b		389115	b	Yes	Yes	Yes	b	Yes	Tajpuri	24
No	Yes	No	No	b	Yes		389115	b	b	Yes	Yes	b	Yes	Mekhar	25
No	Yes	No	No	b	Yes		389115	b	b	Yes	Yes	b	Yes	Bamana	26
No	Yes	No	No	b	Yes		389115	Yes	Yes	Yes	Yes	b	Yes	Vadodar	27
No	Yes	No	No	b	b		389115	b	b	Yes	Yes	b	Yes	Vansdeliya	28
No	Yes	No	No	c	c		389115	c	Yes	Yes	Yes	c	Yes	Khudra	29
No	Yes	No	No	b	b		389115	Yes	b	Yes	Yes	b	Yes	Chandpur	30
No	Yes	No	No	a	Yes		389230	a	Yes	Yes	Yes	a	Yes	Khanpur	31

## Census of India 2011- Village Directory Amenities and Land use ( As in 2009 )

		Communication and transport facilities (If amenities available code -Yes is given except for Village Pin Code, If not available within the village, the distance range code viz; a for < 5 Kms, b for 5-10 Kms and c for 10+ kms of nearest place where facility is available is given)							Village connected to highways, village roads, banks & credit societies (If amenities available code -Yes is given, If not available within the village, the distance range code viz; a for < 5 Kms, b for 5-10 Kms and c for 10+ kms of nearest place where facility is available is given)						
Sr. No.	Name Village	Railway Stations	Auto/Modified Autos	Taxis and Vans	Tractors	Cycle-Pulled Rickshaws (Manual & Machine Driven)	Carts Driven by Animals	Sea/River Ferry Service	Connected to National Highway (NH)	Connected to State Highway (SH)	Connected to Major District Road (MDR)	Connected to Others District Road	Pucca Roads	Kutcha Roads	Water Bounded Macadam (WBM) Roads
1	2	61	62	63	64	65	66	67	68	69	70	71	72	73	74
1	Hareda	c	c	c	Yes		c	c	c	c	c	Yes	Yes	Yes	Yes
2	Ratanpur (Metral)	c	Yes	Yes	Yes		c	c	c	c	c	Yes	Yes	Yes	Yes
3	Khatva	c	c	c	Yes		c	c	c	c	c	Yes	Yes	Yes	Yes
4	Vaneda	c	c	c	Yes		c	c	c	c	c	Yes	Yes	Yes	Yes
5	Chopada Khurd	c	c	c	Yes		c	c	c	c	c	Yes	Yes	Yes	Yes
6	Chopada Bujarg	c	c	Yes	Yes		c	c	c	c	c	Yes	Yes	c	Yes
7	Bhatha	c	Yes	Yes	Yes		c	c	c	c	c	Yes	Yes	c	Yes
8	Metral	c	c	Yes	Yes		c	c	c	c	c	Yes	Yes	Yes	c
9	Bhuwar	c	c	Yes	Yes		c	c	c	c	c	Yes	Yes	c	c
10	Valaiya	c	b	b	b	Yes	b	c	c	b	b	Yes	Yes	Yes	Yes
11	Viraniya	c	c	c	Yes	Yes	c	c	c	c	c	Yes	Yes	Yes	c
12	Alu	c	c	c	c		Yes	c	c	c	c	Yes	Yes	Yes	c
13	Mora	c	Yes	Yes	Yes	Yes	Yes	c	c	c	Yes	c	Yes	Yes	c
14	Suliyat	c	Yes	Yes	Yes	Yes	Yes	c	c	Yes	Yes	Yes	Yes	Yes	Yes
15	Deloch	c	c	c	Yes	Yes	Yes	c	c	Yes	c	c	Yes	Yes	c
16	Sagwada	c	b	Yes	Yes		b	c	c	Yes	Yes	b	Yes	Yes	b
17	Gajipur	c	b	Yes	b		b	c	c	b	b	Yes	Yes	Yes	Yes
18	Agarwada	c	b	Yes	Yes	Yes	b	c	c	Yes	Yes	Yes	Yes	Yes	Yes
19	Rajayata	c	b	Yes	Yes		b	c	c	b	Yes	Yes	Yes	Yes	b
20	Navagam	c	c	c	Yes	Yes	Yes	c	c	c	c	Yes	Yes	Yes	Yes
21	Bhandoi	c	Yes	Yes	Yes	Yes	Yes	c	c	c	c	Yes	Yes	Yes	c
22	Bilwaniya	c	Yes	Yes	Yes	Yes	Yes	c	c	c	c	Yes	Yes	Yes	c
23	Vandeli	c	b	b	Yes		Yes	c	c	b	b	Yes	Yes	Yes	Yes
24	Tajpuri	c	b	Yes	Yes	Yes	Yes	c	c	b	b	Yes	Yes	Yes	b
25	Mekhar	c	b	Yes	b		b	c	c	b	b	Yes	Yes	Yes	Yes
26	Bamana	c	Yes	Yes	Yes	Yes	Yes	c	c	b	b	Yes	Yes	Yes	b
27	Vadodar	c	b	b	Yes		b	c	c	Yes	Yes	b	Yes	Yes	b
28	Vansdeliya	c	b	b	Yes		b	c	c	b	b	Yes	Yes	Yes	b
29	Khudra	c	Yes	c	Yes	Yes	Yes	c	c	c	c	Yes	Yes	Yes	c
30	Chandpur	c	b	b	Yes		b	c	c	b	b	Yes	Yes	Yes	b
31	Khanpur	c	a	a	Yes	Yes	a	c	c	a	a	Yes	Yes	Yes	a

## Census of India 2011- Village Directory Amenities and Land use ( As in 2009 )

Village connected to highways, village roads, banks & credit societies (If amenities available code -Yes is given, If not available within the village, the distance range code viz; a for < 5 Kms, b for 5-10 Kms and c for 10+ kms of nearest place where facility is available is given)

Availability of miscellaneous facilities (If amenities available code - Yes is given, If not available within the village, the distance range code viz; a for < 5 Kms, b for 5-10 Kms and c for 10+ kms of nearest place where facility is available is given)

75	76	77	78	79	80	81	82	83	84	85	86	87	88	2	1
Navigable Waterway (River/Canal) (NW)	Footpaths (FP)	Commercial & Co-operative Banks	ATM	Agricultural Credit Societies	Self-Help Group (SHG)	Public Distribution System (PDS) Shop	Mandis / Regular Market	Weekly Haat	Agricultural Marketing Society	Integrated Child Development Scheme (Nutritional Centres)	Anganwadi Centre (Nutritional Centres)	Others (Nutritional Centres)	ASHA (Accredited Social Health Activist)	Name Village	Sr. No.
c	Yes	b	c	b	Yes	a	c	c	c	c	Yes	Yes	Yes	Hareda	1
c	Yes	b	c	b	Yes	Yes	c	c	c	c	Yes	Yes	Yes	Ratanpur (Metral)	2
c	Yes	c	c	a	Yes	Yes	c	c	c	c	Yes	Yes	Yes	Khatva	3
c	Yes	c	c	a	Yes	a	c	c	c	c	Yes	Yes	Yes	Vaneda	4
c	Yes	b	c	b	Yes	b	b	b	b	c	Yes	Yes	Yes	Chopada Khurd	5
c	Yes	c	c	a	Yes	Yes	c	c	a	c	Yes	Yes	Yes	Chopada Bujarg	6
c	Yes	c	c	a	Yes	Yes	c	c	c	c	Yes	Yes	Yes	Bhatha	7
c	Yes	Yes	c	Yes	Yes	Yes	c	c	c	c	Yes	Yes	Yes	Metral	8
c	Yes	c	c	b	Yes	Yes	c	c	c	c	Yes	Yes	Yes	Bhuwar	9
c	Yes	b	b	b	Yes	Yes	b	b	b	b	Yes	Yes	Yes	Valaiya	10
c	Yes	c	c	b	Yes	Yes	a	c	c	c	Yes	Yes	c	Alu	12
c	Yes	Yes	c	Yes	Yes	Yes	Yes	Yes	c	c	Yes	Yes	Yes	Mora	13
c	Yes	c	c	c	Yes	Yes	b	b	b	c	Yes	Yes	c	Suliyat	14
c	Yes	c	c	b	Yes	Yes	b	b	b	b	Yes	Yes	Yes	Deloch	15
c	Yes	b	b	Yes	Yes	Yes	b	b	b	b	Yes	Yes	b	Sagwada	16
c	Yes	b	b	a	Yes	Yes	b	b	b	b	Yes	Yes	Yes	Gajipur	17
c	Yes	b	b	b	Yes	Yes	b	b	b	b	Yes	Yes	Yes	Agarwada	18
c	Yes	b	b	Yes	Yes	Yes	b	b	b	b	Yes	Yes	b	Rajayata	19
c	Yes	c	c	c	Yes	Yes	b	b	b	c	Yes	Yes	Yes	Navagam	20
c	Yes	c	c	c	Yes	Yes	c	c	c	c	Yes	Yes	Yes	Bhandoi	21
c	Yes	c	c	b	Yes	Yes	c	c	c	c	Yes	Yes	c	Bilwaniya	22
c	Yes	b	b	Yes	Yes	Yes	b	b	b	b	Yes	Yes	Yes	Vandeli	23
c	Yes	b	b	Yes	Yes	Yes	b	b	b	b	Yes	Yes	Yes	Tajpuri	24
c	Yes	b	b	a	Yes	Yes	b	b	b	b	Yes	Yes	Yes	Mekhar	25
c	Yes	b	b	a	Yes	Yes	b	b	b	b	Yes	Yes	Yes	Bamana	26
c	Yes	b	b	Yes	Yes	Yes	b	b	b	b	Yes	Yes	Yes	Vadodar	27
c	Yes	b	b	b	Yes	b	b	b	b	b	Yes	Yes	Yes	Vansdeliya	28
c	Yes	b	b	b	Yes	Yes	b	b	b	b	Yes	Yes	Yes	Khudra	29
c	Yes	b	b	Yes	Yes	Yes	b	b	b	b	Yes	Yes	Yes	Chandpur	30
c	Yes	a	a	a	Yes	Yes	a	a	a	a	Yes	Yes	Yes	Khanpur	31

## Census of India 2011- Village Directory Amenities and Land use ( As in 2009 )

Availability of miscellaneous facilities (If amenities available code -Yes is given, If not available within the village, the distance range code viz; a for < 5 Kms, b for 5-10 Kms and c for 10+ kms of nearest place where facility is available is given)

Availability of electricity  
(Yes/No)

Sr. No.	Name Village	Community Centre With/ Without TV	Sports Field	Sports Club / Recreation Centre	Cinema / Video Hall	Public Library	Public Reading Room	Newspaper Supply	Assembly Polling Station	Birth & Death Registration Office	Power Supply for Domestic Use (ED)	Power Supply for Agricultural Use (EAG)	Power Supply for Commercial Use (EC)	Power Supply for All Uses (EA)
1	2	89	90	91	92	93	94	95	96	97	98	99	100	101
1	Hareda	c	c	c	c	c	c	c	Yes	Yes	Yes	Yes	Yes	Yes
2	Ratanpur (Metral)	c	c	c	c	c	c	c	Yes	Yes	Yes	Yes	Yes	Yes
3	Khatva	c	c	c	c	c	c	Yes	Yes	Yes	Yes	Yes	Yes	Yes
4	Vaneda	c	c	c	c	c	c	Yes	Yes	Yes	Yes	Yes	Yes	Yes
5	Chopada Khurd	b	c	c	c	c	c	Yes	Yes	Yes	Yes	Yes	Yes	Yes
6	Chopada Bujarg	c	c	c	c	c	c	Yes	Yes	Yes	Yes	Yes	Yes	Yes
7	Bhatha	c	c	c	c	c	c	Yes	Yes	Yes	Yes	Yes	Yes	Yes
8	Metral	Yes	c	c	c	c	c	Yes	Yes	Yes	Yes	Yes	Yes	Yes
9	Bhuwar	Yes	c	c	c	c	c	Yes	Yes	Yes	Yes	Yes	Yes	Yes
10	Valaiya	b	b	b	c	b	c	Yes	Yes	Yes	Yes	Yes	Yes	Yes
11	Viraniya	b	c	c	c	c	b	Yes	Yes	Yes	Yes	Yes	Yes	Yes
12	Alu	c	c	c	c	c	c	Yes	a	Yes	Yes	Yes	Yes	Yes
13	Mora	Yes	Yes	c	c	c	c	Yes	Yes	Yes	Yes	Yes	Yes	Yes
14	Suliyat	Yes	c	c	c	c	c	Yes	Yes	Yes	Yes	Yes	Yes	Yes
15	Deloch	c	c	c	c	c	c	Yes	Yes	Yes	Yes	Yes	Yes	Yes
16	Sagwada	b	b	b	c	b	c	Yes	Yes	Yes	Yes	Yes	Yes	Yes
17	Gajipur	Yes	b	b	c	b	c	Yes	Yes	Yes	Yes	Yes	Yes	Yes
18	Agarwada	Yes	b	b	c	b	c	Yes	Yes	Yes	Yes	Yes	Yes	Yes
19	Rajayata	b	b	b	c	b	c	Yes	Yes	Yes	Yes	Yes	Yes	Yes
20	Navagam	Yes	c	c	c	c	c	Yes	Yes	Yes	Yes	Yes	Yes	Yes
21	Bhandoi	c	c	c	c	c	c	Yes	Yes	Yes	Yes	Yes	Yes	Yes
22	Bilwaniya	c	Yes	c	c	c	c	Yes	Yes	Yes	Yes	Yes	Yes	Yes
23	Vandeli	Yes	b	b	c	b	c	Yes	Yes	Yes	Yes	Yes	Yes	Yes
24	Tajpuri	Yes	b	b	c	b	c	Yes	Yes	Yes	Yes	Yes	Yes	Yes
25	Mekhar	b	b	b	c	b	c	Yes	Yes	Yes	Yes	Yes	Yes	Yes
26	Bamana	b	b	b	c	b	c	b	Yes	Yes	Yes	Yes	Yes	Yes
27	Vadodar	Yes	b	b	c	b	c	Yes	Yes	Yes	Yes	Yes	Yes	Yes
28	Vansdeliya	Yes	b	b	c	b	c	Yes	Yes	Yes	Yes	Yes	Yes	Yes
29	Khudra	Yes	Yes	c	c	c	Yes	Yes	Yes	Yes	Yes	Yes	Yes	Yes
30	Chandpur	Yes	b	b	c	b	b	Yes	Yes	Yes	Yes	Yes	Yes	Yes
31	Khanpur	Yes	a	a	c	a	c	Yes	Yes	Yes	Yes	Yes	Yes	Yes

### Census of India 2011- Village Directory Amenities and Land use ( As in 2009 )

Land Use									
Nearest Town		Area under different types of land use ( in hectares rounded up to one decimal place)							
Name	Distance Range Code i.e. a for < 5 Kms, b for 5-10 Kms & c for 10+ kms.	Forests	Area Under Non-Agricultural Uses	Barren and Un-Cultivable Land	Permanent Pastures and Other Grazing Lands	Land Under Miscellaneous Tree Crops etc.	Culturable Waste Land	Name Village	Sr. No.
102	103	104	105	106	107	108	109	2	1
GODHRA	c	0	0	0	152.6	0	0	Hareda	1
GODHRA	c	59.7	0	70.2	9	0	67.3	Ratanpur (Metral)	2
LUNAWADA	c	41.8	0	13.5	32.1	1.4	0	Khatva	3
SANTRAMPUR	c	124.8	0	0	0	2.3	0	Vaneda	4
GODHRA	c	0	16.2	4.8	1	0	17.5	Chopada Khurd	5
SANTRAMPUR	c	0	50.3	0	1	0	0	Chopada Bujarg	6
SANTRAMPUR	c	8	59.8	0	0	0	0	Bhatha	7
SANTRAMPUR	c	107.7	138.7	0	15.7	0	0	Metral	8
SANTRAMPUR	c	275.9	631.7	0	33.9	0	0	Bhuwar	9
GODHRA	c	0	0	342.6	0	3.6	3.5	Valaiya	10
SANTRAMPUR	c	0	0	12.4	3.1	0	10	Viraniya	11
GODHRA	c	0	0	10.2	0	0	0	Alu	12
SANTRAMPUR	c	0	53.2	78	0	0	32.6	Mora	13
GODHRA	c	375.7	14.8	37.1	0	0	285.4	Suliyat	14
SANTRAMPUR	c	0	0	13.1	57.6	0	231.6	Deloch	15
GODHRA	c	0	88.2	0	218.2	0	0	Sagwada	16
SANTRAMPUR	c	0	0	0	4	13.2	0	Gajipur	17
SANTRAMPUR	c	37.3	16.2	125.7	8.6	0	202.5	Agarwada	18
SANTRAMPUR	c	211.8	89.5	0	20.4	0	0	Rajayata	19
GODHRA	c	395	0	17	0	0	172	Navagam	20
SANTRAMPUR	c	121.4	0.1	5.9	0	0	5.8	Bhandoi	21
GODHRA	c	23	0	6.4	7.7	0	0.7	Bilwaniya	22
GODHRA	c	59.5	0	171.5	29.3	0	0	Vandeli	23
GODHRA	c	70.5	0	9.5	4	1.7	0	Tajpuri	24
GODHRA	c	91	0	0	4	73	0	Mekhar	25
GODHRA	c	112.3	0.3	59	0	0	0.1	Bamana	26
GODHRA	c	0	0	0	64.8	0	0	Vadodar	27
GODHRA	c	64.4	2.5	0	8.9	0	21.7	Vansdeliya	28
GODHRA	c	117.9	0	0	6.5	0	23.6	Khudra	29
GODHRA	c	0	0	14.3	14.2	0	7.5	Chandpur	30
GODHRA	c	45.5	62.2	11.2	10.8	0	3.7	Khanpur	31

**Census of India 2011- Village Directory**  
**Amenities and Land use ( As in 2009 )**

Sr. No.	Name Village	Land Use										Name of three most important commodities manufactured		
		Area under different types of land use (in hectares rounded up to one decimal place)					Area irrigated by source (in hectare).							
		Fallow Lands Other Than Current Fallows	Current Fallows	Net Area Sown	Total Irrigated Land Area	Total Un-irrigated Land Area	Canals (C)	Wells/Tube-Wells (W/TW)	Tanks/Lakes (T/L)	Water Falls (WF)	Others (O)			
		110	111	112	113	114	115	116	117	118	119			
1	2	110	111	112	113	114	115	116	117	118	119	120	121	122
1	Hareda	0	0	277	200	77	0	200	0	0	0			
2	Ratanpur (Metral)	0	10.8	198	100	98	0	100	0	0	0			
3	Khatva	0	0	238.6	25	213.6	0	25	0	0	0			
4	Vaneda	0	0	432.3	35	397.3	0	35	0	0	0			
5	Chopada Khurd	7.5	0	46	30	16	0	30	0	0	0			
6	Chopada Bujarg	0	24.4	318.7	121.2	197.5	0	121.2	0	0	0			
7	Bhatha	0	4	360.3	135	225.3	0	135	0	0	0			
8	Metral	0	15.7	461.5	175	286.5	0	175	0	0	0			
9	Bhuwar	0	79.4	313	113	200	0	113	0	0	0			
10	Valaiya	105.7	77.6	170	100	70	0	100	0	0	0			
11	Viraniya	0	10	267	0	267	0	0	0	0	0			
12	Alu	2.9	77	24	21	3	0	21	0	0	0			
13	Mora	0	45	514	18	496	0	18	0	0	0			
14	Suliyat	3.3	2.8	414	70	344	0	70	0	0	0			
15	Deloch	0	65.2	319	300	19	0	300	0	0	0			
16	Sagwada	0	0	736.7	536	200.7	0	536	0	0	0			
17	Gajipur	0	286	57	7	50	0	7	0	0	0			
18	Agarwada	0	64.7	495	308.1	186.9	0	308.1	0	0	0			
19	Rajayata	0	150	633.9	235	398.9	0	235	0	0	0			
20	Navagam	7	23	252.8	23	229.8	0	23	0	0	0			
21	Bhandoi	3.8	7	360.6	101.2	259.4	0	101.2	0	0	0			
22	Bilwaniya	0	0.4	217.2	25.5	191.7	0	25.5	0	0	0			
23	Vandeli	0	0	1950.2	565	1385.2	0	565	0	0	0			
24	Tajpuri	0	0	390.6	144.6	246	144.6	0	0	0	0			
25	Mekhar	0.5	173	255	10	245	0	10	0	0	0			
26	Bamana	0	0	402	300	102	288	12	0	0	0			
27	Vadodar	376.6	0	531	128	403	0	128	0	0	0			
28	Vansdeliya	0	0	269.7	169.7	100	0	169.7	0	0	0			
29	Khudra	5.8	0.4	246.4	150	96.4	0	150	0	0	0			
30	Chandpur	19.7	0	279	120	159	0	120	0	0	0			
31	Khanpur	10.8	3.7	391.6	144.2	247.4	0	144.2	0	0	0			



## Census of India 2011- Village Directory Amenities and Land use ( As in 2009 )

Number of educational amenities available. (If not available within the village, the distance range code viz; a for < 5 Kms, b for 5-10 Kms and c for 10+ kms of nearest place where facility is available is given).

Sr. No.	Name Village	Location Code No.	Total Area of The Village (In Hectares Rounded Up to One Decimal Place)	Total Population (2011 Census)	Number of Households (2011 Census)	Pre-Primary School (PP)	Primary School (P)	Middle School (M)	Secondary School (S)	Senior Secondary School (SS)	Degree College of Arts Science & Commerce (ASC)	Engineering College (EC)	Medical College (MC)	Management Institute (MI)
1	2	3	4	5	6	7	8	9	10	11	12	13	14	15
<b>CD Block-Morwa(Hadaf) (0163)</b>														
32	Kadadra	518512	601.4	3865	690	c	2		1	c	c	c	c	c
33	Kelod	518513	350	1684	294	c	1		c	c	c	c	c	c
34	Naglod	518514	560.1	2861	562	c	2		c	c	c	c	c	c
35	Morwa (Hadaf)	518515	1272	9040	1581	c	6		2	2	c	c	c	c
36	Parabiya	518516	301.6	1957	362	c	2		1	c	c	c	c	c
37	Kuwajar	518517	786.3	4583	768	c	4		1	1	c	c	c	c
38	Balukhedi	518518	110	382	74	c	1		c	c	c	c	c	c
39	Ganesh Muvadi	518519	80.2	750	127	c	1		c	c	c	c	c	c
40	Rampur (Kasanpur)	518520	710.3	6064	1098	c	5		1	2	c	c	c	c
41	Dangariya	518521	387.2	2432	415	c	1		c	c	c	c	c	c
42	Matariya Vejma	518522	735.6	5063	803	c	3		c	c	c	c	c	c
43	Vejma	518523	370.6	2169	374	c	2		c	c	c	c	c	c
44	Mojari	518524	1297.6	6330	989	c	5		c	c	c	c	c	c
45	Kasanpur	518525	683.6	3071	542	c	2		c	c	c	c	c	c
46	Rasulpur	518526	783.3	5381	880	c	4		1	c	c	c	c	c
47	Matariya Vadi	518527	367	3125	514	c	1		1	c	c	c	c	c
48	Natapur	518528	755.5	6491	1037	c	3		1	c	c	c	c	c
49	Saliya	518529	920	7041	1179	c	8		2	1	c	c	c	c
50	Khabda	518530	575.6	3650	611	c	3		c	c	c	c	c	c
51	Pathanpur	518531	242.8	0	0									
52	Nasirpur (Metral)	518532	334.8	293	52	c	1		c	c	c	c	c	c
<b>Block Total :</b>			<b>32168.9</b>	<b>186920</b>	<b>31185</b>	<b>0</b>	<b>160</b>	<b>0</b>	<b>30</b>	<b>10</b>	<b>0</b>	<b>0</b>	<b>0</b>	<b>0</b>



## Census of India 2011- Village Directory Amenities and Land use ( As in 2009 )

Number of educational amenities available. (If not available within the village, the distance range code viz; a for < 5 Kms, b for 5-10 Kms and c for 10+ kms of nearest place where facility is available is given).

Number of Medical Amenities available. (If not available within the village, the distance range code viz; a for < 5 Kms, b for 5-10 Kms and c for 10+ kms of nearest place where facility is available is given).

16	17	18	19	20	21	22	23	24	25	26	27	28	29	30	31	Name Village	Sr. No.
Polytechnic (Pt)	Vocational Training School (ITI)	Non-Formal Training Centre (NFTC)	Special School for Disabled (SSD)	Others (Specify)	Community Health Centre (CHC)	Primary Health Centre (PHC)	Primary Health Sub Centre (PHS)	Maternity and Child Welfare Centre (MCW)	T.B. Clinic (TBC)	Hospital-Allopathic (HA)	Hospital-Alternative Medicine (HO)	Dispensary (D)	Veterinary Hospital (VH)	Mobile Health Clinic (MHC)	Family Welfare Centre (FWC)		
c	c	c	c		b	b	b	b	c	b	c	b	b	1	b	Kadadra	32
c	c	c	c		b	b	b	b	c	b	c	b	b	1	b	Kelod	33
c	c	c	c		b	b	1	b	c	b	c	b	b	b	b	Naglod	34
c	c	c	c		b	1	2	1	1	b	c	1	1	a	1	Morwa (Hadaf)	35
c	c	c	c		a	a	a	a	c	a	c	a	a	a	a	Parabiya	36
c	c	c	c		b	b	1	b	c	b	c	b	b	b	b	Kuwajar	37
c	c	c	c		b	b	b	b	c	b	c	b	b	b	b	Balukhedi	38
c	c	c	c		a	a	a	a	c	a	c	a	a	a	a	Ganesh Muvadi	39
c	c	c	c		b	b	1	b	b	b	c	b	b	b	b	Rampur (Kasanpur)	40
c	c	c	c		a	a	a	a	c	a	c	a	a	1	1	Dangariya	41
c	c	c	c		b	b	1	b	c	b	c	b	b	b	b	Matariya Vejma	42
c	c	c	c		b	b	b	b	c	b	c	b	b	1	b	Vejma	43
c	c	c	c		c	b	1	c	c	c	c	c	c	1	c	Mojari	44
c	c	c	c		b	b	1	b	b	b	c	b	b	1	b	Kasanpur	45
c	c	c	c		b	b	1	b	b	b	c	b	b	b	b	Rasulpur	46
c	c	c	c		c	b	1	c	c	c	c	b	b	1	b	Matariya Vadi	47
c	c	c	c		c	b	1	c	c	c	c	b	b	b	c	Natapur	48
c	c	c	c		c	c	1	c	c	c	c	1	c	c	c	Saliya	49
c	c	c	c		c	b	1	c	c	c	c	b	b	1	b	Khabda	50
																Pathanpur	51
c	c	c	c		c	b	c	c	c	c	c	b	a	1	b	Nasirpur (Metral)	52
<b>0</b>	<b>1</b>	<b>0</b>	<b>0</b>	<b>0</b>	<b>1</b>	<b>5</b>	<b>30</b>	<b>1</b>	<b>3</b>	<b>0</b>	<b>0</b>	<b>2</b>	<b>3</b>	<b>22</b>	<b>2</b>		

### Census of India 2011- Village Directory Amenities and Land use ( As in 2009 )

Sr. No.	Name Village	Number of Non-Government Medical Amenities available.							Availability of drinking water - Yes / No							
		Charitable Non Govt. Hospital/Nursing Home.	Medical Practitioner With MBBS Degree	Medical Practitioner With Other Degree	Medical Practitioner With No Degree	Traditional Practitioner and Faith Healer	Medicine Shop	Others	Tap Water (Treated/Untreated)	Well Water (Covered / Uncovered well)	Hand Pump	Tube wells / Bore well	Spring	River / Canal	Tank / Pond / Lake	Others
1	2	32	33	34	35	36	37	38	39	40	41	42	43	44	45	46
32	Kadadra	0	0	0	0	0	0	0	No	Yes	Yes	No	No	Yes	Yes	No
33	Kelod	0	0	0	0	0	0	0	No	Yes	Yes	No	No	No	Yes	No
34	Naglod	0	0	0	0	0	0	0	Yes	Yes	Yes	No	No	Yes	Yes	No
35	Morwa (Hadaf)	0	0	0	0	0	3	0	Yes	Yes	Yes	No	No	Yes	Yes	No
36	Parabiya	0	0	0	0	0	0	0	Yes	Yes	Yes	No	No	Yes	No	No
37	Kuwajar	0	0	0	0	0	0	0	Yes	Yes	Yes	No	No	Yes	No	No
38	Balukhedi	0	0	0	0	0	0	0	No	Yes	Yes	No	No	No	Yes	No
39	Ganesh Muvadi	0	0	0	0	0	0	0	No	Yes	Yes	No	No	No	Yes	No
40	Rampur (Kasanpur)	0	0	0	0	0	0	0	Yes	Yes	Yes	No	No	Yes	No	No
41	Dangariya	0	0	0	0	0	0	0	Yes	Yes	Yes	Yes	No	Yes	Yes	No
42	Matariya Vejma	0	0	0	0	0	0	0	No	Yes	Yes	Yes	No	Yes	Yes	No
43	Vejma	0	0	0	0	0	0	0	No	Yes	Yes	No	No	Yes	Yes	No
44	Mojari	0	0	0	0	0	0	0	Yes	Yes	Yes	No	No	No	No	No
45	Kasanpur	0	0	0	0	0	0	0	Yes	Yes	Yes	No	No	Yes	No	No
46	Rasulpur	0	0	0	0	0	0	0	Yes	Yes	Yes	No	No	Yes	No	No
47	Matariya Vadi	0	0	0	0	0	0	0	Yes	Yes	Yes	No	No	No	No	No
48	Natapur	0	0	0	0	3	0	0	Yes	Yes	Yes	Yes	No	Yes	No	No
49	Saliya	0	1	0	0	0	0	0	Yes	Yes	Yes	No	No	Yes	Yes	No
50	Khabda	0	0	0	0	0	0	0	Yes	Yes	Yes	No	No	No	No	No
51	Pathanpur															
52	Nasirpur (Metral)	0	0	0	0	0	0	0	No	Yes	Yes	No	No	No	Yes	No
<b>Block Total :</b>		<b>0</b>	<b>2</b>	<b>4</b>	<b>0</b>	<b>3</b>	<b>4</b>	<b>0</b>	<b>38</b>	<b>51</b>	<b>51</b>	<b>10</b>	<b>0</b>	<b>24</b>	<b>22</b>	<b>0</b>

## Census of India 2011- Village Directory Amenities and Land use ( As in 2009 )

Availability of toilet & others Yes / No

Communication and transport facilities (If amenities available code -Yes is given except for Village Pin Code, If not available within the village, the distance range code viz; a for < 5 Kms, b for 5-10 Kms and c for 10+ kms of nearest place where facility is available is given)

47	48	49	50	51	52	53	54	55	56	57	58	59	60	2	1
Community Toilet Including Bath.	Community Toilet Excluding Bath.	Rural Sanitary Mart or Sanitary Hardware Outlet Available Near The Village.	Community Bio- gas or Recycle of Waste for Productive Use.	Post Office (PO)	Sub Post Office (SPO)	Post & Telegraph Office (P&TO)	Village Pin Code	Telephones (Land Lines)	Public Call Office (PCO)	Mobile Phone Coverage	Internet Cafes/Common Service Centre (CSC)	Private Courier Facility	Bus Service (Public & Private)	Name Village	Sr. No.
No	Yes	No	No	b	Yes		389115	b	b	Yes	Yes	b	Yes	Kadadra	32
No	Yes	No	No	b	b		389115	b	b	Yes	Yes	b	Yes	Kelod	33
No	Yes	No	No	b	b		389115	b	b	Yes	Yes	b	Yes	Naglod	34
No	Yes	No	No	Yes	b		389115	Yes	Yes	Yes	Yes	b	Yes	Morwa (Hadaf)	35
No	No	No	No	a	a		389115	Yes	a	Yes	Yes	a	Yes	Parabiya	36
No	Yes	No	No	b	Yes		389115	Yes	Yes	Yes	Yes	b	Yes	Kuwajar	37
No	Yes	No	No	b	b		389115	b	b	Yes	Yes	b	b	Balukhedi	38
No	Yes	No	No	a	a		389115	a	a	Yes	Yes	a	Yes	Ganesh Muvadi	39
No	No	No	No	b	Yes		389115	Yes	Yes	Yes	Yes	b	Yes	Rampur (Kasanpur)	40
No	No	No	No	a	Yes		389115	Yes	Yes	Yes	Yes	a	Yes	Dangariya	41
No	No	No	No	b	Yes		389115	Yes	b	Yes	Yes	b	Yes	Matariya Vejma	42
No	Yes	No	No	b	b		389115	b	b	Yes	Yes	b	Yes	Vejma	43
No	Yes	No	No	c	Yes		389120	c	c	Yes	Yes	c	Yes	Mojari	44
No	Yes	No	No	b	b		389115	Yes	b	Yes	Yes	b	Yes	Kasanpur	45
No	Yes	No	No	b	Yes		389120	Yes	b	Yes	Yes	b	Yes	Rasulpur	46
No	No	No	No	c	Yes		389120	c	c	Yes	Yes	c	Yes	Matariya Vadi	47
No	Yes	No	No	c	Yes		389120	Yes	c	Yes	Yes	c	Yes	Natapur	48
No	No	No	No	c	c		389120	Yes	Yes	Yes	Yes	c	Yes	Saliya	49
No	Yes	No	No	c	c		389120	Yes	c	Yes	Yes	c	Yes	Khabda	50
														Pathanpur	51
No	Yes	No	No	c	c		389120	Yes	c	Yes	Yes	c	Yes	Nasirpur (Metral)	52
<b>0</b>	<b>43</b>	<b>0</b>	<b>0</b>	<b>2</b>	<b>23</b>	<b>0</b>	<b>51</b>	<b>28</b>	<b>19</b>	<b>51</b>	<b>51</b>	<b>0</b>	<b>50</b>		

## Census of India 2011- Village Directory Amenities and Land use ( As in 2009 )

Communication and transport facilities (If amenities available code -Yes is given except for Village Pin Code, If not available within the village, the distance range code viz; a for < 5 Kms, b for 5-10 Kms and c for 10+ kms of nearest place where facility is available is given)

Village connected to highways, village roads, banks & credit societies (If amenities available code -Yes is given, If not available within the village, the distance range code viz; a for < 5 Kms, b for 5-10 Kms and c for 10+ kms of nearest place where facility is available is given)

Sr. No.	Name Village	Railway Stations	Auto/Modified Autos	Taxis and Vans	Tractors	Cycle-Pulled Rickshaws (Manual & Machine Driven)	Carts Driven by Animals	Sea /River Ferry Service	Connected to National Highway (NH)	Connected to State Highway (SH)	Connected to Major District Road (MDR)	Connected to Others District Road	Pucca Roads	Kutcha Roads	Water Bounded Macadam (WBM) Roads
1	2	61	62	63	64	65	66	67	68	69	70	71	72	73	74
32	Kadadra	c	Yes	Yes	Yes	Yes	Yes	c	c	Yes	b	b	Yes	Yes	b
33	Kelod	c	Yes	b	Yes	Yes	Yes	c	c	b	b	Yes	Yes	Yes	Yes
34	Naglod	c	b	b	Yes	Yes	Yes	c	c	Yes	b	Yes	Yes	Yes	Yes
35	Morwa (Hadaf)	c	b	b	Yes	Yes	Yes	c	c	Yes	Yes	Yes	Yes	Yes	b
36	Parabiya	c	a	a	Yes	Yes	Yes	c	c	a	a	Yes	Yes	a	a
37	Kuwajar	c	b	b	Yes	Yes	Yes	c	c	b	b	Yes	Yes	Yes	b
38	Balukhedhi	c	b	b	Yes	Yes	Yes	c	c	Yes	b	b	Yes	Yes	b
39	Ganesh Muvadi	c	a	a	a		a	c	c	Yes	a	a	Yes	Yes	Yes
40	Rampur (Kasanpur)	c	Yes	Yes	Yes	Yes	Yes	c	c	Yes	Yes	Yes	Yes	Yes	Yes
41	Dangariya	c	a	Yes	Yes		a	c	c	Yes	Yes	Yes	Yes	Yes	a
42	Matariya Vejma	c	Yes	b	Yes		b	c	c	b	b	Yes	Yes	Yes	b
43	Vejma	c	b	b	Yes	Yes	Yes	c	c	Yes	b	Yes	Yes	Yes	b
44	Mojari	c	c	c	Yes	Yes	Yes	c	c	c	c	Yes	Yes	Yes	c
45	Kasanpur	c	b	Yes	Yes		Yes	c	c	Yes	b	Yes	Yes	Yes	Yes
46	Rasulpur	c	b	b	Yes		Yes	c	c	Yes	b	Yes	Yes	Yes	Yes
47	Matariya Vadi	c	c	Yes	c	Yes	Yes	c	c	Yes	c	c	Yes	Yes	c
48	Natapur	c	Yes	Yes	Yes	Yes	Yes	c	c	Yes	c	Yes	Yes	Yes	Yes
49	Saliya	c	Yes	c	c	Yes	Yes	c	c	Yes	Yes	c	Yes	Yes	c
50	Khabda	c	c	Yes	c		c	c	c	c	c	Yes	Yes	Yes	c
51	Pathanpur														
52	Nasirpur (Metral)	c	c	Yes	c		c	c	c	c	c	Yes	Yes	Yes	c
<b>Block Total :</b>		<b>0</b>	<b>14</b>	<b>24</b>	<b>42</b>	<b>26</b>	<b>26</b>	<b>0</b>	<b>0</b>	<b>18</b>	<b>10</b>	<b>42</b>	<b>51</b>	<b>47</b>	<b>21</b>

## Census of India 2011- Village Directory Amenities and Land use ( As in 2009 )

Village connected to highways, village roads, banks & credit societies (If amenities available code -Yes is given, If not available within the village , the distance range code viz; a for < 5 Kms, b for 5-10 Kms and c for 10+ kms of nearest place where facility is available is given)

Availability of miscellaneous facilities (If amenities available code - Yes is given, If not available within the village, the distance range code viz; a for < 5 Kms, b for 5-10 Kms and c for 10+ kms of nearest place where facility is available is given)

75	76	77	78	79	80	81	82	83	84	85	86	87	88	2	1
Navigable Waterway (River/Canal) (NW)	Footpaths (FP)	Commercial & Co-operative Banks	ATM	Agricultural Credit Societies	Self-Help Group (SHG)	Public Distribution System (PDS) Shop	Mandis / Regular Market	Weekly Haat	Agricultural Marketing Society	Integrated Child Development Scheme (Nutritional Centres)	Anganwadi Centre (Nutritional Centres)	Others (Nutritional Centres)	ASHA (Accredited Social Health Activist)	Name Village	Sr. No.
c	Yes	b	b	a	Yes	Yes	b	b	b	b	Yes	Yes	Yes	Kadadra	32
c	Yes	b	b	b	Yes	Yes	b	b	b	b	Yes	Yes	b	Kelod	33
c	Yes	b	b	b	Yes	Yes	b	b	b	b	Yes	Yes	Yes	Naglod	34
c	Yes	Yes	Yes	Yes	Yes	Yes	Yes	Yes	Yes	Yes	Yes	Yes	b	Morwa (Hadaf)	35
c	Yes	a	a	a	Yes	a	a	a	a	a	Yes	Yes	a	Parabiya	36
c	Yes	b	b	Yes	Yes	Yes	b	b	b	b	Yes	Yes	Yes	Kuwajar	37
c	Yes	b	b	b	Yes	b	b	b	b	b	Yes	Yes	b	Balukhedi	38
c	Yes	a	a	a	Yes	a	a	a	a	a	Yes	Yes	Yes	Ganesh Muvadi	39
c	Yes	b	b	Yes	Yes	Yes	b	b	b	b	Yes	Yes	b	Rampur (Kasanpur)	40
c	Yes	a	a	a	Yes	Yes	a	a	a	a	Yes	Yes	Yes	Dangariya	41
c	Yes	b	b	b	Yes	Yes	Yes	Yes	b	b	Yes	Yes	Yes	Matariya Vejma	42
c	Yes	b	b	b	Yes	Yes	b	b	b	b	Yes	Yes	Yes	Vejma	43
c	Yes	c	c	c	Yes	Yes	c	c	c	c	Yes	Yes	Yes	Mojari	44
c	Yes	b	b	b	Yes	Yes	b	b	b	b	Yes	Yes	b	Kasanpur	45
c	Yes	b	b	b	Yes	Yes	b	b	b	b	Yes	Yes	b	Rasulpur	46
c	Yes	b	b	b	Yes	Yes	c	c	c	c	Yes	Yes	Yes	Matariya Vadi	47
c	Yes	b	b	b	Yes	Yes	c	c	c	c	Yes	Yes	Yes	Natapur	48
c	Yes	Yes	Yes	Yes	Yes	Yes	c	c	Yes	c	Yes	Yes	c	Saliya	49
c	Yes	b	b	b	Yes	Yes	c	c	c	c	Yes	Yes	Yes	Khabda	50
														Pathanpur	51
c	Yes	b	b	b	Yes	b	b	c	c	c	c	Yes	Yes	Nasirpur (Metral)	52
<b>0</b>	<b>51</b>	<b>4</b>	<b>2</b>	<b>12</b>	<b>51</b>	<b>42</b>	<b>3</b>	<b>3</b>	<b>2</b>	<b>1</b>	<b>50</b>	<b>51</b>	<b>37</b>		

## Census of India 2011- Village Directory Amenities and Land use ( As in 2009 )

Availability of miscellaneous facilities (If amenities available code -  
Yes is given, If not available within the village, the distance range  
code viz; a for < 5 Kms, b for 5-10 Kms and c for 10+ kms of  
nearest place where facility is available is given)

Availability of electricity  
(Yes/No)

Sr. No.	Name Village	Community Centre With/ Without TV	Sports Field	Sports Club / Recreation Centre	Cinema / Video Hall	Public Library	Public Reading Room	Newspaper Supply	Assembly Polling Station	Birth & Death Registration Office	Power Supply for Domestic Use (ED)	Power Supply for Agricultural Use (EAG)	Power Supply for Commercial Use (EC)	Power Supply for All Uses (EA)
1	2	89	90	91	92	93	94	95	96	97	98	99	100	101
32	Kadadra	Yes	b	b	c	b	c	Yes	Yes	Yes	Yes	Yes	Yes	Yes
33	Kelod	Yes	b	b	c	b	c	Yes	Yes	Yes	Yes	Yes	Yes	Yes
34	Naglod	Yes	b	b	c	b	c	Yes	Yes	Yes	Yes	Yes	Yes	Yes
35	Morwa (Hadaf)	b	Yes	b	c	Yes	Yes	Yes	Yes	Yes	Yes	Yes	Yes	Yes
36	Parabiya	a	a	a	c	a	c	Yes	Yes	Yes	Yes	Yes	Yes	Yes
37	Kuwajar	Yes	b	b	c	b	c	Yes	Yes	Yes	Yes	Yes	Yes	Yes
38	Balukhedi	b	b	b	c	b	c	Yes	Yes	Yes	Yes	Yes	Yes	Yes
39	Ganesh Muvadi	a	a	a	c	a	c	Yes	Yes	Yes	Yes	Yes	Yes	Yes
40	Rampur (Kasanpur)	b	b	b	c	b	c	Yes	Yes	Yes	Yes	Yes	Yes	Yes
41	Dangariya	Yes	a	a	c	a	c	Yes	Yes	Yes	Yes	Yes	Yes	Yes
42	Matariya Vejma	b	b	b	b	b	b	Yes	Yes	Yes	Yes	Yes	Yes	Yes
43	Vejma	b	b	b	c	b	c	Yes	Yes	Yes	Yes	Yes	Yes	Yes
44	Mojari	Yes	c	c	c	c	c	Yes	Yes	Yes	Yes	Yes	Yes	Yes
45	Kasanpur	b	b	b	c	b	c	Yes	Yes	Yes	Yes	Yes	Yes	Yes
46	Rasulpur	Yes	b	b	c	b	c	Yes	Yes	Yes	Yes	Yes	Yes	Yes
47	Matariya Vadi	Yes	c	c	c	c	c	Yes	Yes	Yes	Yes	Yes	Yes	Yes
48	Natapur	Yes	a	c	c	c	c	Yes	Yes	Yes	Yes	Yes	Yes	Yes
49	Saliya	c	c	c	c	c	c	Yes	Yes	Yes	Yes	Yes	Yes	Yes
50	Khabda	c	c	c	c	c	c	Yes	Yes	Yes	Yes	Yes	Yes	Yes
51	Pathanpur													
52	Nasirpur (Metral)	c	c	c	c	c	c	Yes	Yes	Yes	Yes	Yes	Yes	Yes
<b>Block Total :</b>		<b>23</b>	<b>4</b>	<b>0</b>	<b>0</b>	<b>1</b>	<b>2</b>	<b>48</b>	<b>50</b>	<b>51</b>	<b>51</b>	<b>51</b>	<b>51</b>	<b>51</b>

## Census of India 2011- Village Directory Amenities and Land use ( As in 2009 )

### Land Use

Nearest Town

Area under different types of land use  
( in hectares rounded up to one decimal place)

Name	Distance Range Code i.e. a for < 5 Kms, b for 5-10 Kms & c for 10+ kms.	Forests	Area Under Non-Agricultural Uses	Barren and Un-Cultivable Land	Permanent Pastures and Other Grazing Lands	Land Under Miscellaneous Tree Crops etc.	Culturable Waste Land	Name Village	Sr. No.
102	103	104	105	106	107	108	109	2	1
GODHRA	c	0	0.2	75.1	16	0	0.1	Kadadra	32
GODHRA	c	0	0	53.5	9.7	0	0.1	Kelod	33
GODHRA	c	0	0	56.2	23	0	9.6	Naglod	34
GODHRA	c	53	55	20	22	20	47	Morwa (Hadaf)	35
GODHRA	c	86	1	12	0	0.6	0	Parabiya	36
GODHRA	c	301	2	12	34	10	5	Kuwajar	37
GODHRA	c	29.2	0	16.7	2	0	0	Balukhedi	38
GODHRA	c	0	0	0	0	0	14.8	Ganesh Muvadi	39
GODHRA	c	0	0.5	23.3	21.3	0	2.8	Rampur (Kasanpur)	40
GODHRA	c	0	0.4	1.1	0	3	43.7	Dangariya	41
GODHRA	c	113.4	37.1	7.9	22.8	0	72.8	Matariya Vejma	42
GODHRA	c	76	0	0	11.8	0	44.2	Vejma	43
GODHRA	c	294.6	0.2	52	21	5	10.3	Mojari	44
GODHRA	c	0	7.4	0	15.9	0.1	0	Kasanpur	45
GODHRA	c	21.8	14.2	88	8.1	0	12.1	Rasulpur	46
GODHRA	c	48	0	5	0	0	2	Matariya Vadi	47
GODHRA	c	0	0.8	0	0	0	47.8	Natapur	48
GODHRA	c	50.9	3.8	0	78.7	0	53.6	Saliya	49
GODHRA	c	0	0	4.6	35	0	0	Khabda	50
BODELI	a	21	0	7.4	8	0	1	Pathanpur	51
BODELI	a	0	0	34	12	0	59.5	Nasirpur (Metral)	52
<b>0</b>	<b>0</b>	<b>3438.1</b>	<b>1346.3</b>	<b>1471.2</b>	<b>1048.7</b>	<b>133.9</b>	<b>1511.9</b>		

### Census of India 2011- Village Directory Amenities and Land use ( As in 2009 )

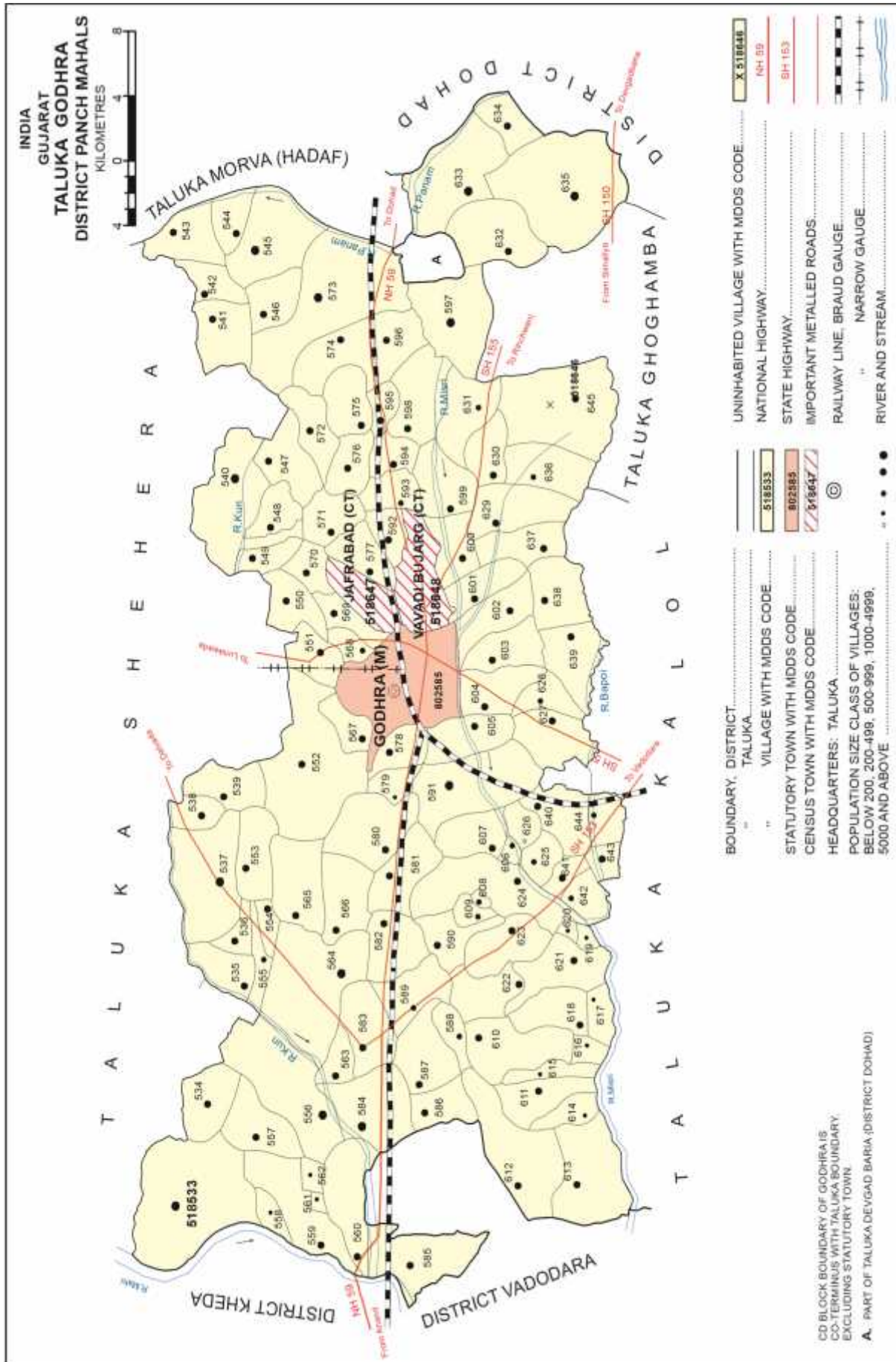
Land Use													Name of three most important commodities manufactured		
Area under different types of land use (in hectares rounded up to one decimal place)							Area irrigated by source (in hectare).								
Sr. No.	Name Village	Fallow Lands Other Than Current Fallows	Current Fallows	Net Area Sown	Total Irrigated Land Area	Total Un-irrigated Land Area	Canals (C)	Wells/Tube-Wells (W/TW)	Tanks/Lakes (T/L)	Water Falls (WF)	Others (O)	First			
32	Kadadra	0	0	510	418	92	0	418	0	0	0				
33	Kelod	14.7	0	272	0	272	0	0	0	0	0				
34	Naglod	0	0	471.3	0	471.3	0	0	0	0	0				
35	Morwa (Hadaf)	10	68	977	902	75	0	902	0	0	0				
36	Parabiya	5	5	192	50	142	40	10	0	0	0				
37	Kuwajar	3.3	8	411	140	271	107	30	3	0	0				
38	Balukhedi	0	0	62.1	0	62.1	0	0	0	0	0				
39	Ganesh Muvadi	0.5	0	65	25	40	0	25	0	0	0				
40	Rampur (Kasanpur)	0	41.8	620.5	13	607.6	13	0	0	0	0				
41	Dangariya	13.5	8.2	317.2	0	317.2	0	0	0	0	0				
42	Matariya Vejma	293.6	39.2	148.7	100.2	48.5	100.2	0	0	0	0				
43	Vejma	0.4	10	228.3	105	123.3	0	105	0	0	0				
44	Mojari	0	0	914.6	140.2	774.4	140.2	0	0	0	0				
45	Kasanpur	104.1	13.9	542.2	442	100.2	0	442	0	0	0				
46	Rasulpur	4.2	0	634.8	534	100.8	0	534	0	0	0				
47	Matariya Vadi	0	0	312	130	182	0	130	0	0	0				
48	Natapur	61.7	0	645.2	0	645.2	0	0	0	0	0				
49	Saliya	0	50	682.9	0	682.9	0	0	0	0	0				
50	Khabda	2	0	534	241	293	0	241	0	0	0				
51	Pathanpur	1.5	3	200.9	150	50.9	0	150	0	0	0				
52	Nasirpur (Metral)	226.9	0.3	2.2	1.2	1	0	1.2	0	0	0				
<b>Block Total :</b>		<b>1285</b>	<b>1367.5</b>	<b>20566</b>	<b>7802.1</b>	<b>12764</b>	<b>833</b>	<b>6966</b>	<b>3</b>	<b>0</b>					



**TALUKA/C.D.BLOCK**

**GODHRA**







## (C) Alphabetical List of Villages (Godhra Taluka)

Sr. No.	Name of Village	2011 Census Location Code Number	2001 Census Location Code Number	Sr. No.	Name of Village	2011 Census Location Code Number	2001 Census Location Code Number
1	2	3	4	1	2	3	4
1	Achhala	518645	01227700	40	Gothada	518585	01221600
2	Ambali	518591	01222200	41	Govindi	518569	01219900
3	Angaliya	518599	01223100	42	Gusar	518586	01221700
4	Ankadiya	518616	01224800	43	Hamirpur	518605	01223700
5	Asardi	518613	01224500	44	Harkundi	518590	01222100
6	Bakhkhar	518541	01217000	45	Ichhapaginu	518555	01218400
7	Bamroli Khurd	518600	01223200		Muvadru		
8	Betiya	518580	01221100	46	Isrodiya	518623	01225500
9	Bhalaniya	518641	01227300	47	Jaliya	518536	01216500
10	Bhalodiya	518614	01224600	48	Jitpura	518640	01227200
11	Bhamaiya	518578	01220900	49	Juni Dhari	518559	01218800
12	Bhamaiya	518597	01222900	50	Kabariya	518558	01218700
13	Bhanpura	518625	01225700	51	Kabirpur	518557	01218600
14	Bhatpura	518642	01227400	52	Kaliya Kuwa	518631	01226300
15	Bhima	518588	01221900	53	Kalyana	518612	01224400
16	Bodidra Bujarg	518545	01217400	54	Kanajiya	518572	01220200
17	Chanchelav	518575	01220500	55	Kankanpur	518564	01219400
18	Chanchopa	518571	01220100	56	Kanku	518570	01220000
19	Chanchpur	518610	01224200		Thambhla		
20	Chhabanpur	518551	01218000	57	Karanpura	518626	01225800
21	Chhariya	518630	01226200	58	Karsana	518553	01218200
22	Chhavadi	518543	01217200	59	Kevadiya	518574	01220400
23	Chikhodra	518604	01223600	60	Khajuri	518534	01216300
24	Chundadi	518593	01222500		(Nandisar)		
25	Dahikot	518634	01226600	61	Khajuri Sampa	518548	01217700
26	Daruniya	518567	01219700	62	Kotda	518577	01220700
27	Dayal	518602	01223400	63	Ladpur	518595	01222700
28	Dayalkakara	518646		64	Ladupura	518644	01227600
29	Dhanitra	518537	01216600	65	Lilesara	518603	01223500
30	Dhanol	518622	01225400	66	Mahelol	518624	01225600
31	Dhanol(Jangle)	518568	01219800	67	Mahuliya	518629	01226100
32	Dholi	518546	01217500	68	Mirap	518633	01226500
33	Erandi	518576	01220600	69	Mor Dungara	518549	01217800
34	Gadh	518594	01222600	70	Moryo	518563	01219300
35	Gadukpur	518601	01223300	71	Motal	518539	01216800
36	Gavasi	518589	01222000	72	Moti Kantdi	518584	01221500
37	Goli	518587	01221800	73	Nadisar	518533	01216200
38	Gollav	518635	01226700	74	Nani Kantadi	518607	01223900
39	Gotavipura	518561	01219100	75	Nasirpur	518550	01217900
				76	Odidra	518535	01216400

Sr. No.	Name of Village	2011 Census Location Code Number	2001 Census Location Code Number
1	2	3	4
77	Orwada	518573	01220300
78	Padhiyar	518565	01219500
79	Pandva	518579	01221000
80	Paravdi	518592	01222400
81	Pipaliya	518544	01217300
82	Pipaliya (Dhari)	518562	01219200
83	Popatpura	518627	01225900
84	Pratappura	518620	01225200
85	Raisingpura	518608	01224000
86	Rampura (Jodka)	518621	01225300
87	Ranipura	518609	01224100
88	Ratanpur (Kantdi)	518556	01218500
89	Ratanpur (Reliya)	518611	01224300
90	Reliya	518615	01224700
91	Rinchhiya	518636	01226800
92	Rinchhrota	518538	01216700
93	Rupanpura	518606	01223800
94	Samli	518552	01218100

Sr. No.	Name of Village	2011 Census Location Code Number	2001 Census Location Code Number
1	2	3	4
95	Sampa	518540	01216900
96	Sankali	518598	01223000
97	Sarangpur	518639	01227100
98	Sarsav	518632	01226400
99	Tajpur	518637	01226900
100	Tarboradi	518619	01225100
101	Tarvadi	518542	01217100
102	Thana Garjan	518638	01227000
103	Timba	518560	01218900
104	Torna	518643	01227500
105	Tuwa	518583	01221400
106	Vadelav	518596	01222800
107	Vanakpur	518628	01226000
108	Vansiya	518547	01217600
109	Vatlav	518618	01225000
110	Vavadi Khurd	518581	01221200
111	Veganpur	518582	01221300
112	Velvad	518554	01218300
113	Veraiya	518617	01224900
114	Vinzol	518566	01219600



## Census of India 2011- Village Directory Amenities and Land use ( As in 2009 )

Sr. No.	Name Village	Location Code No.	Total Area of The Village (In Hectares Rounded Up to One Decimal Place)	Total Population (2011 Census)	Number of Households (2011 Census)	Number of educational amenities available. (If not available within the village, the distance range code viz; a for < 5 Kms, b for 5-10 Kms and c for 10+ kms of nearest place where facility is available is given).									
						Pre-Primary School (PP)	Primary School (P)	Middle School (M)	Secondary School (S)	Senior Secondary School (SS)	Degree College of Arts Science & Commerce (ASC)	Engineering College (EC)	Medical College (MC)	Management Institute (MI)	
1	2	3	4	5	6	7	8	9	10	11	12	13	14	15	
<b>CD Block-Godhra (0164)</b>															
1	Nadisar	518533	2068.8	7945	1645	c	7		1	b	c	c	c	c	
2	Khajuri (Nandisar)	518534	688.1	1695	337	c	2		b	c	c	c	c	c	
3	Odidra	518535	402	1066	231	a	2		a	a	a	a	a	a	
4	Jaliya	518536	337.7	2015	420	c	2		b	b	c	c	c	c	
5	Dhanitra	518537	999.5	5822	1059	c	9		1	1	c	c	c	c	
6	Rinchhrota	518538	222.8	1257	248	c	2		a	c	c	b	c	c	
7	Motal	518539	579.2	1076	226	c	2		1	c	c	b	c	c	
8	Sampa	518540	1767.7	11235	1961	c	6		1	c	c	c	c	c	
9	Bakhkhar	518541	859.7	4500	704	c	2		1	c	c	c	b	c	
10	Tarvadi	518542	601.7	3891	670	c	2		c	c	c	c	c	c	
11	Chhavadi	518543	853.2	4166	714	c	4		1	c	c	c	c	c	
12	Pipaliya	518544	461.8	3220	553	c	3		c	c	c	c	c	c	
13	Bodidra Bujarg	518545	1096.9	7723	1343	c	6		1	c	c	c	c	c	
14	Dholi	518546	301.8	2739	488	c	3		1	c	c	c	c	c	
15	Vansiya	518547	534.6	2113	322	b	1		b	b	b	b	b	c	
16	Khajuri Sampa	518548	321.9	1001	168	c	3		c	b	c	c	c	c	
17	Mor Dungara	518549	404.7	3074	509	c	3		c	c	c	c	c	b	
18	Nasirpur	518550	544.4	2882	417	b	4		b	b	b	b	b	b	
19	Chhabanpur	518551	507.6	2536	385	b	3		b	b	b	b	b	b	
20	Samli	518552	2563.7	4763	879	b	3		1	b	b	b	b	b	
21	Karsana	518553	693.2	2439	508	c	3		c	c	c	c	c	c	
22	Velvad	518554	245.1	1664	317	c	2		1	a	a	c	c	c	
23	Ichhapaginu Muvadu	518555	91.6	760	163	1	1		a	a	c	c	c	c	
24	Ratanpur (Kantdi)	518556	1524.7	5609	1145	c	6		1	b	b	c	c	c	
25	Kabirpur	518557	588.3	1960	356	c	2		a	c	c	c	c	c	
26	Kabariya	518558	112.5	329	73	c	2		c	c	c	c	c	c	
27	Juni Dhari	518559	971.1	4465	917	c	6		1	c	c	c	c	c	
28	Timba	518560	1290.3	4889	1091	c	5		1	c	c	c	c	c	



## Census of India 2011- Village Directory Amenities and Land use ( As in 2009 )

Number of educational amenities available. (If not available within the village, the distance range code viz; a for < 5 Kms, b for 5-10 Kms and c for 10+ kms of nearest place where facility is available is given).

Number of Medical Amenities available. (If not available within the village, the distance range code viz; a for < 5 Kms, b for 5-10 Kms and c for 10+ kms of nearest place where facility is available is given).

16	17	18	19	20	21	22	23	24	25	26	27	28	29	30	31	2	1
Polytechnic (Pt)	Vocational Training School /ITI	Non-Formal Training Centre (NFTC)	Special School for Disabled (SSD)	Others (Specify)	Community Health Centre (CHC)	Primary Health Centre (PHC)	Primary Health Sub Centre (PHS)	Maternity and Child Welfare Centre (MCW)	T.B. Clinic (TBC)	Hospital-Allopathic (HA)	Hospital-Alternative Medicine (HO)	Dispensary (D)	Veterinary Hospital (VH)	Mobile Health Clinic (MHC)	Family Welfare Centre (FWC)	Name Village	Sl. No.
c	c	c	c		c	1	1	c	c	c	c	c	1	c	c	Nadisar	1
c	c	c	c		c	b	b	b	c	c	c	1	b	c	c	Khajuri (Nandisar)	2
a	a	a	a		a	a	a	a	a	a	a	a	a	a	a	Odidra	3
c	c	c	c		b	c	b	b	c	c	c	b	b	b	b	Jaliya	4
c	c	c	c		b	c	1	b	c	c	c	1	c	b	b	Dhanitra	5
c	c	c	c		b	b	b	c	c	c	c	c	c	c	c	Rinchhrota	6
c	c	c	c		b	b	b	c	c	c	c	c	c	c	c	Motal	7
c	c	c	c		c	1	2	c	c	c	c	1	c	c	c	Sampa	8
c	c	c	c		a	a	1	a	c	c	c	1	c	c	c	Bakhkhar	9
c	c	c	c		a	a	a	c	c	c	c	c	c	c	c	Tarvadi	10
c	c	c	c		c	c	1	1	c	c	c	1	c	c	c	Chhavadd	11
c	c	c	c		b	b	1	c	c	c	c	1	c	b	b	Pipaliya	12
c	c	c	c		b	b	1	b	c	c	c	1	c	b	b	Bodidra Bujarg Dholi	13
c	c	c	c		b	b	1	c	c	c	c	1	c	c	c	Vansiya	14
b	b	b	b		b	b	1	b	b	b	b	1	b	b	b	Khajuri Sampa	15
c	c	c	c		c	c	c	c	c	c	c	c	c	c	c	Mor Dungara	16
c	c	c	c		b	b	1	b	b	c	c	1	b	b	b	Nasirpur	17
b	b	b	b		b	b	1	1	b	b	b	1	b	b	b	Chhabanpur	18
b	b	b	b		b	b	1	b	b	b	b	1	b	b	b	Samli	19
b	b	b	b		b	b	1	b	b	b	b	1	b	b	b	Samli	20
c	c	c	c		c	c	1	c	c	c	c	1	c	c	c	Karsana	21
c	a	c	c		a	c	1	a	c	c	c	1	c	c	c	Velvad	22
c	c	c	c		a	c	c	a	c	c	c	a	a	a	a	Ichhapaginu Muvadu	23
c	c	c	c		b	b	1	c	c	c	c	1	1	c	c	Ratanpur (Kantdi)	24
c	c	c	c		b	a	a	b	c	c	c	c	a	b	a	Kabirpur	25
c	c	c	c		b	a	b	c	c	c	c	c	c	c	c	Kabariya	26
c	c	c	c		b	a	a	b	b	c	c	c	c	c	c	Juni Dhari	27
c	c	c	c		c	1	1	c	c	c	c	1	b	b	b	Timba	28

## Census of India 2011- Village Directory Amenities and Land use ( As in 2009 )

Sr. No.	Name Village	Number of Non-Government Medical Amenities available.							Availability of drinking water - Yes / No							
		Charitable Non Govt. Hospital/Nursing Home.	Medical Practitioner With MBBS Degree	Medical Practitioner With Other Degree	Medical Practitioner With No Degree	Traditional Practitioner and Faith Healer	Medicine Shop	Others	Tap Water (Treated/Untreated)	Well Water (Covered / Uncovered well)	Hand Pump	Tube wells / Bore well	Spring	River / Canal	Tank / Pond / Lake	Others
1	2	32	33	34	35	36	37	38	39	40	41	42	43	44	45	46
1	Nadisar	0	0	1	0	0	7	0	Yes	Yes	Yes	No	No	Yes	Yes	No
2	Khajuri (Nandisar)	0	0	0	0	0	0	0	Yes	No	Yes	No	No	Yes	No	No
3	Odidra	0	0	0	0	0	0	0	Yes	Yes	Yes	Yes	No	Yes	Yes	No
4	Jaliya	0	0	0	0	0	0	0	No	Yes	Yes	Yes	No	Yes	Yes	No
5	Dhanitra	0	0	0	0	0	0	0	No	No	Yes	No	No	Yes	Yes	No
6	Rinchhrota	0	0	0	0	0	0	0	Yes	Yes	Yes	Yes	No	Yes	Yes	No
7	Motal	0	0	0	0	0	0	0	Yes	Yes	Yes	Yes	No	Yes	Yes	No
8	Sampa	0	0	4	0	0	0	0	Yes	Yes	Yes	Yes	No	Yes	Yes	No
9	Bakhkhar	0	0	1	0	0	0	0	Yes	Yes	Yes	No	No	No	No	No
10	Tarvadi	0	0	0	0	0	0	0	Yes	Yes	Yes	Yes	No	Yes	Yes	No
11	Chhavad	0	0	0	0	0	0	0	No	No	Yes	No	No	Yes	Yes	No
12	Pipaliya	0	0	0	0	0	0	0	No	Yes	Yes	No	No	Yes	No	No
13	Bodidra Bujarg	0	0	0	0	0	0	0	No	Yes	Yes	No	No	Yes	Yes	No
14	Dholi	0	0	0	0	0	0	0	No	Yes	Yes	No	No	No	Yes	No
15	Vansiya	0	0	0	0	0	0	0	No	Yes	Yes	No	No	No	Yes	No
16	Khajuri Sampa	0	0	0	0	0	0	0	No	Yes	Yes	No	No	Yes	No	No
17	Mor Dungara	0	0	1	0	0	0	0	No	Yes	Yes	No	No	Yes	No	No
18	Nasirpur	0	0	0	0	0	0	0	Yes	Yes	Yes	No	No	No	No	No
19	Chhapanpur	0	0	0	0	0	0	0	Yes	Yes	Yes	No	No	No	No	No
20	Samli	0	0	1	0	0	0	0	Yes	No	Yes	No	No	No	Yes	No
21	Karsana	0	0	0	0	0	0	0	Yes	No	No	No	No	Yes	Yes	No
22	Velvad	0	0	0	0	0	0	0	Yes	Yes	Yes	No	No	Yes	Yes	No
23	Ichhapaginu Muvadu	0	0	0	0	0	0	0	Yes	Yes	Yes	Yes	No	Yes	Yes	No
24	Ratanpur (Kantdi)	0	0	1	0	0	0	0	Yes	Yes	Yes	No	No	Yes	Yes	No
25	Kabirpur	0	0	0	0	0	0	0	Yes	No	Yes	No	No	Yes	No	No
26	Kabariya	0	0	0	0	0	0	0	Yes	Yes	Yes	Yes	No	Yes	No	No
27	Juni Dhari	0	0	2	0	0	0	0	Yes	Yes	Yes	No	No	Yes	No	No
28	Timba	0	1	1	0	0	3	0	Yes	Yes	Yes	No	No	Yes	Yes	No

## Census of India 2011- Village Directory Amenities and Land use ( As in 2009 )

Availability of toilet & others  
Yes / No

Communication and transport facilities (If amenities available code -Yes is given except for Village Pin Code, If not available within the village, the distance range code viz; a for < 5 Kms, b for 5-10 Kms and c for 10+ kms of nearest place where facility is available is given)

47	48	49	50	51	52	53	54	55	56	57	58	59	60	2	1
Community Toilet Including Bath.	Community Toilet Excluding Bath.	Rural Sanitary Mart or Sanitary Hardware Outlet Available Near The Village.	Community Bio- gas or Recycle of Waste for Productive Use.	Post Office (PO)	Sub Post Office (SPO)	Post & Telegraph Office (P&TO)	Village Pin Code	Telephones (Land Lines)	Public Call Office (PCO)	Mobile Phone Coverage	Internet Cafes/Common Service Centre (CSC)	Private Courier Facility	Bus Service (Public & Private)	Name Village	Sr. No.
No	No	No	No	c	Yes		388710	Yes	Yes	Yes	Yes	c	Yes	Nadisar	1
No	No	No	No	c	c		388710	c	c	Yes	Yes	c	Yes	Khajuri (Nandisar)	2
No	Yes	No	No	a	a		388713	Yes	Yes	Yes	Yes	a	Yes	Odidra	3
No	Yes	No	No	c	c		388713	Yes	Yes	Yes	Yes	c	Yes	Jaliya	4
No	No	No	No	c	Yes		389001	Yes	Yes	Yes	Yes	c	Yes	Dhanitra	5
No	No	No	No	c	c		389001	Yes	Yes	Yes	Yes	c	Yes	Rinchhrota	6
No	No	No	No	c	Yes		389001	Yes	Yes	Yes	Yes	c	Yes	Motal	7
Yes	Yes	No	Yes	c	Yes		389001	Yes	Yes	Yes	Yes	c	Yes	Sampa	8
No	No	No	No	c	Yes		389120	c	c	Yes	Yes	c	Yes	Bakhkhar	9
No	No	No	No	c	c		389120	c	c	Yes	Yes	c	Yes	Tarvadi	10
No	No	No	No	c	Yes		389120	c	c	Yes	Yes	c	Yes	Chhavadi	11
No	No	No	No	c	c		389120	c	Yes	Yes	Yes	c	Yes	Pipaliya	12
No	No	No	Yes	c	Yes		389120	Yes	Yes	Yes	Yes	c	Yes	Bodidra Bujarg	13
No	No	No	No	c	c		389120	c	c	Yes	Yes	c	Yes	Dholi	14
No	Yes	No	No	b	b		389120	b	b	Yes	Yes	b	Yes	Vansiya	15
No	Yes	No	No	c	c		389120	c	c	Yes	Yes	c	Yes	Khajuri Sampa	16
No	Yes	No	Yes	c	c		389001	Yes	c	Yes	Yes	c	Yes	Mor Dungara	17
No	No	No	No	b	b		389001	b	b	Yes	Yes	b	Yes	Nasirpur	18
No	Yes	No	No	b	b		389001	b	b	Yes	Yes	b	Yes	Chhabanpur	19
No	No	No	No	b	Yes		389001	Yes	b	Yes	Yes	b	Yes	Samli	20
No	No	No	No	c	c		389001	Yes	Yes	Yes	Yes	c	Yes	Karsana	21
No	No	No	No	c	c		388713	Yes	c	Yes	Yes	c	Yes	Velvad	22
No	No	Yes	Yes	c	c		388713	Yes	Yes	Yes	Yes	c	Yes	Ichhapaginu Muvadu	23
No	Yes	No	No	c	Yes		388710	Yes	Yes	Yes	Yes	c	Yes	Ratanpur (Kantdi)	24
No	No	No	No	c	c		388710	c	c	Yes	Yes	c	Yes	Kabirpur	25
No	Yes	No	No	c	c		388710	Yes	Yes	Yes	Yes	c	Yes	Kabariya	26
No	No	Yes	No	c	Yes		388710	Yes	c	Yes	Yes	c	Yes	Juni Dhari	27
Yes	Yes	No	No	Yes	c		388710	Yes	Yes	Yes	Yes	c	Yes	Timba	28

## Census of India 2011- Village Directory Amenities and Land use ( As in 2009 )

Communication and transport facilities (If amenities available code -Yes is given except for Village Pin Code, If not available within the village, the distance range code viz; a for < 5 Kms, b for 5-10 Kms and c for 10+ kms of nearest place where facility is available is given)

Village connected to highways, village roads, banks & credit societies (If amenities available code -Yes is given, If not available within the village, the distance range code viz; a for < 5 Kms, b for 5-10 Kms and c for 10+ kms of nearest place where facility is available is given)

Sr. No.	Name Village	Railway Stations	Auto/Modified Autos	Taxis and Vans	Tractors	Cycle-Pulled Rickshaws (Manual & Machine Driven)	Carts Driven by Animals	Sea /River Ferry Service	Connected to National Highway (NH)	Connected to State Highway (SH)	Connected to Major District Road (MDR)	Connected to Others District Road	Pucca Roads	Kutchcha Roads	Water Bounded Macadam (WBM) Roads
1	2	61	62	63	64	65	66	67	68	69	70	71	72	73	74
1	Nadisar	c	c	c	c		Yes	c	c	c	Yes	c	Yes	c	Yes
2	Khajuri (Nandisar)	c	c	c	c		c	c	c	c	c	Yes	Yes	Yes	c
3	Odidra	a	a	a	Yes		Yes	a	a	a	Yes	a	Yes	Yes	a
4	Jaliya	c	c	c	Yes	Yes	Yes	c	c	Yes	c	Yes	Yes	Yes	Yes
5	Dhanitra	c	c	Yes	Yes		Yes	c	c	Yes	Yes	Yes	Yes	c	c
6	Rinchhrota	c	c	c	c		c	c	c	Yes	c	c	Yes	c	c
7	Motal	c	c	Yes	c		c	c	c	c	Yes	c	c	Yes	c
8	Sampa	c	Yes	c	Yes		Yes	c	c	c	Yes	Yes	Yes	Yes	Yes
9	Bakhkhar	c	Yes	Yes	c		c	c	c	c	c	Yes	Yes	c	c
10	Tarvadi	c	Yes	c	c		c	c	c	c	Yes	c	Yes	c	c
11	Chhavad	c	c	c	Yes	Yes	Yes	c	c	c	Yes	Yes	Yes	Yes	Yes
12	Pipaliya	c	Yes	Yes	Yes	Yes	Yes	c	c	c	Yes	Yes	Yes	Yes	c
13	Bodidra Bujarg	c	Yes	c	Yes		Yes	c	c	c	c	Yes	Yes	Yes	c
14	Dholi	c	Yes	c	c		c	c	c	c	c	Yes	Yes	c	c
15	Vansiya	b	b	b	Yes	Yes	Yes	b	b	b	b	Yes	b	Yes	b
16	Khajuri Sampa	c	c	c	Yes		Yes	c	c	c	Yes	c	Yes	c	c
17	Mor Dungara	c	Yes	c	Yes		Yes	c	c	c	Yes	Yes	Yes	Yes	c
18	Nasirpur	b	b	b	b		b	b	b	b	b	Yes	Yes	Yes	b
19	Chhabanpur	b	Yes	b	Yes	Yes	Yes	b	b	Yes	Yes	Yes	Yes	Yes	b
20	Samli	b	Yes	Yes	Yes	Yes	Yes	b	b	b	Yes	b	Yes	Yes	Yes
21	Karsana	c	Yes	Yes	Yes	Yes	Yes	c	c	c	Yes	Yes	Yes	Yes	Yes
22	Velvad	c	Yes	Yes	Yes	Yes	Yes	c	c	Yes	Yes	Yes	Yes	Yes	Yes
23	Ichhapaginu Muvadu	c	Yes	c	Yes	Yes	Yes	c	c	Yes	c	Yes	Yes	Yes	c
24	Ratanpur (Kantdi)	c	c	c	Yes	Yes	Yes	c	c	c	Yes	c	Yes	Yes	Yes
25	Kabirpur	c	c	c	Yes		Yes	c	c	c	Yes	Yes	Yes	Yes	Yes
26	Kabariya	c	Yes	Yes	Yes		Yes	c	c	c	c	Yes	Yes	Yes	Yes
27	Juni Dhari	c	Yes	Yes	Yes	Yes	Yes	c	c	c	Yes	c	Yes	Yes	Yes
28	Timba	c	Yes	Yes	Yes	Yes	Yes	c	c	c	Yes	Yes	Yes	Yes	Yes

### Census of India 2011- Village Directory Amenities and Land use ( As in 2009 )

Village connected to highways, village roads, banks & credit societies (If amenities available code -Yes is given, If not available within the village , the distance range code viz; a for < 5 Kms, b for 5-10 Kms and c for 10+ kms of nearest place where facility is available is given)

Availability of miscellaneous facilities (If amenities available code - Yes is given, If not available within the village, the distance range code viz; a for < 5 Kms, b for 5-10 Kms and c for 10+ kms of nearest place where facility is available is given)

Navigable Waterway (River/Canal) (NW)	Footpaths (FP)	Commercial & Co-operative Banks	ATM	Agricultural Credit Societies	Self-Help Group (SHG)	Public Distribution System (PDS) Shop	Mandis / Regular Market	Weekly Haat	Agricultural Marketing Society	Integrated Child Development Scheme (Nutritional Centres)	Anganwadi Centre (Nutritional Centres)	Others (Nutritional Centres)	ASHA (Accredited Social Health Activist)	Name Village	Sr. No.
75	76	77	78	79	80	81	82	83	84	85	86	87	88	2	1
c	Yes	c	c	Yes	Yes	Yes	c	c	c	c	Yes	Yes	Yes	Nadisar	1
c	Yes	b	c	b	Yes	a	a	c	c	c	Yes	Yes	Yes	Khajuri (Nandisar)	2
a	Yes	a	a	Yes	Yes	Yes	a	a	a	a	Yes	Yes	Yes	Odidra	3
c	Yes	b	c	b	Yes	a	b	b	b	c	Yes	Yes	Yes	Jaliya	4
c	Yes	b	c	Yes	Yes	Yes	b	b	b	c	Yes	Yes	a	Dhanitra	5
c	Yes	c	c	c	Yes	a	a	a	a	c	Yes	Yes	Yes	Rinchhrota	6
c	Yes	c	c	c	Yes	Yes	b	b	b	c	Yes	Yes	Yes	Motal	7
c	Yes	Yes	c	Yes	Yes	Yes	c	c	c	c	Yes	Yes	Yes	Sampa	8
c	Yes	a	c	a	Yes	Yes	c	Yes	c	c	Yes	Yes	a	Bakhkhar	9
c	Yes	c	c	Yes	Yes	c	a	a	a	c	Yes	Yes	Yes	Tarvadi	10
c	Yes	c	c	c	Yes	Yes	c	c	c	c	Yes	Yes	Yes	Chhavadd	11
c	Yes	c	c	c	Yes	Yes	b	b	b	c	Yes	Yes	Yes	Pipaliya	12
c	Yes	b	b	Yes	Yes	Yes	c	c	c	c	Yes	Yes	Yes	Bodidra Bujarg	13
c	Yes	c	c	a	Yes	Yes	c	c	c	c	Yes	Yes	Yes	Dholi	14
b	Yes	b	b	Yes	Yes	Yes	b	b	b	b	Yes	Yes	Yes	Vansiya	15
c	Yes	c	c	c	Yes	Yes	c	c	c	c	Yes	Yes	Yes	Khajuri Sampa	16
c	Yes	b	b	b	Yes	Yes	b	b	b	c	Yes	Yes	Yes	Mor Dungara	17
b	Yes	b	b	Yes	Yes	Yes	b	b	b	b	Yes	Yes	a	Nasirpur	18
b	Yes	b	b	Yes	Yes	Yes	b	b	b	b	Yes	Yes	a	Chhabanpur	19
b	Yes	b	Yes	Yes	Yes	Yes	b	b	b	b	Yes	Yes	Yes	Samli	20
c	Yes	b	c	a	Yes	Yes	b	b	b	c	Yes	Yes	c	Karsana	21
c	Yes	a	c	Yes	Yes	Yes	a	a	a	c	Yes	Yes	Yes	Velvad	22
c	Yes	c	c	a	Yes	a	a	a	a	c	Yes	Yes	Yes	Ichhapaginu Muvad	23
c	Yes	Yes	c	Yes	Yes	Yes	b	b	b	c	Yes	Yes	c	Ratanpur (Kantdi)	24
c	Yes	a	c	a	Yes	Yes	b	b	b	c	Yes	Yes	c	Kabirpur	25
c	Yes	c	b	c	c	Yes	Yes	c	c	c	Yes	Yes	Yes	Kabariya	26
c	Yes	a	a	Yes	Yes	Yes	c	c	c	c	Yes	Yes	Yes	Juni Dhari	27
c	Yes	Yes	c	Yes	Yes	Yes	a	a	a	c	Yes	Yes	Yes	Timba	28

## Census of India 2011- Village Directory Amenities and Land use ( As in 2009 )

Availability of miscellaneous facilities (If amenities available code -  
Yes is given, If not available within the village, the distance range  
code viz; a for < 5 Kms, b for 5-10 Kms and c for 10+ kms of  
nearest place where facility is available is given)

Availability of electricity  
(Yes/No)

Sr. No.	Name Village	Community Centre With/ Without TV	Sports Field	Sports Club / Recreation Centre	Cinema / Video Hall	Public Library	Public Reading Room	Newspaper Supply	Assembly Polling Station	Birth & Death Registration Office	Power Supply for Domestic Use (ED)	Power Supply for Agricultural Use (EAG)	Power Supply for Commercial Use (EC)	Power Supply for All Uses (EA)
1	2	89	90	91	92	93	94	95	96	97	98	99	100	101
1	Nadisar	c	c	c	c	Yes	c	Yes	Yes	Yes	Yes	Yes	Yes	Yes
2	Khajuri (Nandisar)	b	b	b	b	b	b	Yes	Yes	Yes	Yes	Yes	Yes	Yes
3	Odidra	a	a	a	a	a	a	Yes	Yes	Yes	Yes	Yes	Yes	Yes
4	Jaliya	c	c	c	c	c	c	Yes	Yes	Yes	Yes	Yes	Yes	Yes
5	Dhanitra	Yes	Yes	c	c	Yes	c	Yes	Yes	Yes	Yes	Yes	Yes	Yes
6	Rinchhrota	c	c	c	c	c	c	Yes	Yes	Yes	Yes	Yes	Yes	Yes
7	Motal	c	c	c	c	Yes	c	Yes	Yes	Yes	Yes	Yes	Yes	Yes
8	Sampa	Yes	Yes	c	c	Yes	c	Yes	Yes	Yes	Yes	Yes	Yes	Yes
9	Bakhkhar	c	c	c	c	c	c	Yes	Yes	Yes	Yes	Yes	Yes	Yes
10	Tarvadi	c	c	c	c	c	c	Yes	Yes	Yes	Yes	Yes	Yes	Yes
11	Chhavad	c	Yes	c	c	c	c	Yes	Yes	Yes	Yes	Yes	Yes	Yes
12	Pipaliya	c	c	c	c	c	c	Yes	Yes	Yes	Yes	Yes	Yes	Yes
13	Bodidra Bujarg	c	c	c	c	Yes	b	Yes	Yes	Yes	Yes	Yes	Yes	Yes
14	Dholi	c	c	c	c	c	c	Yes	Yes	Yes	Yes	Yes	Yes	Yes
15	Vansiya	b	b	b	b	b	b	Yes	Yes	Yes	Yes	Yes	Yes	Yes
16	Khajuri Sampa	c	c	c	c	c	c	Yes	Yes	Yes	Yes	Yes	Yes	Yes
17	Mor Dungara	Yes	Yes	b	b	Yes	b	Yes	Yes	Yes	Yes	Yes	Yes	Yes
18	Nasirpur	b	b	b	b	b	b	Yes	Yes	Yes	Yes	Yes	Yes	Yes
19	Chhabanpur	b	b	b	b	b	b	Yes	Yes	Yes	Yes	Yes	Yes	Yes
20	Samli	b	b	b	b	Yes	b	Yes	Yes	Yes	Yes	Yes	Yes	Yes
21	Karsana	c	b	c	c	c	c	Yes	Yes	Yes	Yes	Yes	Yes	Yes
22	Velvad	c	c	c	c	c	c	Yes	Yes	Yes	Yes	Yes	Yes	Yes
23	Ichhapaginu Muvadu	c	c	c	c	c	c	Yes	Yes	Yes	Yes	Yes	Yes	Yes
24	Ratanpur (Kantdi)	c	c	c	c	Yes	c	Yes	Yes	Yes	Yes	Yes	Yes	Yes
25	Kabirpur	c	c	c	c	c	c	Yes	Yes	Yes	Yes	Yes	Yes	Yes
26	Kabariya	Yes	c	c	c	c	c	Yes	Yes	Yes	Yes	Yes	Yes	Yes
27	Juni Dhari	a	b	b	b	Yes	b	Yes	Yes	Yes	Yes	Yes	Yes	Yes
28	Timba	Yes	Yes	c	b	Yes	b	Yes	Yes	Yes	Yes	Yes	Yes	Yes

## Census of India 2011- Village Directory Amenities and Land use ( As in 2009 )

Land Use									
Nearest Town		Area under different types of land use ( in hectares rounded up to one decimal place)							
Name	Distance Range Code i.e. a for < 5 Kms, b for 5-10 Kms & c for 10+ kms.	Forests	Area Under Non-Agricultural Uses	Barren and Un-Cultivable Land	Permanent Pastures and Other Grazing Lands	Land Under Miscellaneous Tree Crops etc.	Culturable Waste Land	Name Village	Sr. No.
102	103	104	105	106	107	108	109	2	1
GODHRA	c	0	7	0	300.9	0	0	Nadisar	1
GODHRA	c	63.3	0	21	81.6	0	0	Khajuri (Nandisar)	2
GODHRA	c	47.9	0	55.1	10.9	0	36.8	Odidra	3
GODHRA	c	63.7	3.2	16.6	3.4	0	2.4	Jaliya	4
GODHRA	a	166.4	45.2	0	32.4	0	0	Dhanitra	5
GODHRA	c	0	8	0	10	0	9.8	Rinchhota	6
GODHRA	c	272	11	0	7	0	13	Motal	7
GODHRA	c	350.2	39.8	20.2	32.8	21.2	45.4	Sampa	8
GODHRA	c	382	8	0	17	0	0	Bakhkhar	9
GODHRA	c	0	0	5.6	0	24.6	0	Tarvadi	10
GODHRA	c	0	1	65	25	0	0	Chhavadi	11
GODHRA	c	0	0	34.8	28	0	0	Pipaliya	12
GODHRA	c	0	2	30	42	0	10	Bodidra Bujarg	13
GODHRA	c	0	6	6.9	12.3	0	1.1	Dholi	14
GODHRA	c	133	11	16	3	0	0	Vansiya	15
GODHRA	c	0	67	0	1	0	47.9	Khajuri Sampa	16
GODHRA	b	52.1	42.9	83.3	0	0	21	Mor Dungara	17
GODHRA	c	0	0	20.3	0	0	31.9	Nasirpur	18
GODHRA	c	347.8	0	38.2	3.8	0	0	Chhabanpur	19
GODHRA	b	1849	95	16	24	0	23	Samli	20
GODHRA	b	263.1	7	9.6	7.5	0	0.8	Karsana	21
GODHRA	b	0	0	11.4	4.6	12.3	0	Velvad	22
GODHRA	c	0	2.2	5.2	38.7	0	0	Ichhapaginu Muvadu	23
GODHRA	c	321.7	213.7	32.2	1.8	0	91.4	Ratanpur (Kantdi)	24
GODHRA	c	51.9	63.7	5	3.8	0	0	Kabirpur	25
GODHRA	c	0	4	2.5	8	0	0	Kabariya	26
GODHRA	c	0	72	2	138	0	22.1	Juni Dhari	27
GODHRA	c	0	240	106	12	4	20.3	Timba	28

**Census of India 2011- Village Directory  
Amenities and Land use ( As in 2009 )**

Sr. No.	Name Village	Land Use										Name of three most important commodities manufactured		
		Area under different types of land use (in hectares rounded up to one decimal place)					Area irrigated by source (in hectare).							
		Fallow Lands Other Than Current Fallows	Current Fallows	Net Area Sown	Total Irrigated Land Area	Total Un-irrigated Land Area	Canals (C)	Wells/Tube-Wells (W/TW)	Tanks/Lakes (T/L)	Water Falls (WF)	Others (O)	First	Second	Third
1	2	110	111	112	113	114	115	116	117	118	119	120	121	122
1	Nadisar	421.7	0	1339.3	250	1089.3	200	50	0	0	0			
2	Khajuri (Nandisar)	0	65.7	456.4	422	34.4	422	0	0	0	0			
3	Odidra	0	0	251.4	40	211.4	35	5	0	0	0			
4	Jaliya	0	0	248.3	248.3	0	240	8.3	0	0	0			
5	Dhanitra	5.1	83.8	666.6	189.6	477	180	0	9.6	0	0			
6	Rinchhrota	0	0	195	16	179	0	16	0	0	0			
7	Motal	0	5.2	271	28	243	0	28	0	0	0			
8	Sampa	30.5	20.3	1207.4	50.5	1156.9	0	25.2	25.2	0	0			
9	Bakhkhar	9.7	0	443	229	214	0	229	0	0	0			
10	Tarvadi	25.3	0	546.1	230	316.1	0	230	0	0	0			
11	Chhavad	22.2	0	740	25	715	0	25	0	0	0			
12	Pipaliya	0	0	399	20	379	0	20	0	0	0			
13	Bodidra Bujarg	5.9	0	1007	50	957	0	0	31	0	19			
14	Dholi	0	4	271.5	130	141.5	0	130	0	0	0			
15	Vansiya	4.6	4	363	10	353	0	9	1	0	0			
16	Khajuri Sampa	0	0	206	7	199	0	7	0	0	0			
17	Mor Dungara	0	0	205.3	40.5	164.8	0	40.5	0	0	0			
18	Nasirpur	44.4	0	447.7	144.4	303.3	0	144.4	0	0	0			
19	Chhabanpur	0	0	117.8	58	59.8	0	58	0	0	0			
20	Samli	4.7	5	547	45	502	0	35	10	0	0			
21	Karsana	0	22.6	382.7	229.7	153	0	10.7	219	0	0			
22	Velvad	0	0	216.8	166.8	50	152	15	0	0	0			
23	Ichhapaginu Muvadu	0	0	45.6	12	33.6	2	10	0	0	0			
24	Ratanpur (Kantdi)	0	0	863.9	61	802.9	0	57	4	0	0			
25	Kabirpur	43.7	11.5	408.7	88	320.7	85	3	0	0	0			
26	Kabariya	0	0	98	40	58	25	15	0	0	0			
27	Juni Dhari	0	28	709	85	624	45	25	15	0	0			
28	Timba	50	40	818	818	0	286	532	0	0	0			





## Census of India 2011- Village Directory Amenities and Land use ( As in 2009 )

Number of educational amenities available. (If not available within the village, the distance range code viz; a for < 5 Kms, b for 5-10 Kms and c for 10+ kms of nearest place where facility is available is given).

Sr. No.	Name Village	Location Code No.	Total Area of The Village (In Hectares Rounded Up to One Decimal Place)	Total Population (2011 Census)	Number of Households (2011 Census)	Pre-Primary School (PP)	Primary School (P)	Middle School (M)	Secondary School (S)	Senior Secondary School (SS)	Degree College of Arts Science & Commerce (ASC)	Engineering College (EC)	Medical College (MC)	Management Institute (MI)
1	2	3	4	5	6	7	8	9	10	11	12	13	14	15
<b>CD Block-Godhra (0164)</b>														
29	Gotavipura	518561	29	390	75	c	1		c	c	c	c	c	c
30	Pipaliya (Dhari)	518562	49.8	478	97	2	1		a	c	c	c	c	c
31	Moryo	518563	355	1744	350	c	2		b	b	b	c	c	c
32	Kankanpur	518564	1875.4	8773	1795	c	12		1	1	1	1	c	1
33	Padhiyar	518565	755.2	2250	421	c	3		c	a	a	a	b	c
34	Vinzol	518566	902.4	3128	615	b	5		1	b	c	c	c	c
35	Daruniya	518567	396.8	3758	614	b	2		b	b	b	b	b	b
36	Dhanol(Jangle)	518568	260.4	635	102	b	1		b	b	b	b	b	b
37	Govindi	518569	352.1	3023	512	b	3		b	b	b	b	b	b
38	Kanku Thambhla	518570	448.3	2923	475	b	6		b	b	b	b	b	b
39	Chanchopa	518571	657.5	3488	636	b	2		1	b	b	b	b	b
40	Kanajiya	518572	420.2	2342	363	b	1		b	b	b	b	b	c
41	Orwada	518573	1747.1	8269	1334	c	6		2	c	c	c	c	c
42	Kevadiya	518574	578.7	3018	533	c	3		1	1	c	c	c	c
43	Chanchelav	518575	401.3	2342	414	c	1		c	c	c	c	c	c
44	Erandi	518576	539	3814	713	c	4		c	c	c	c	c	c
45	Kotda	518577	570	2606	413	b	3		b	b	b	b	b	b
46	Bhamaiya	518578	649.4	1939	384	a	2		a	a	a	a	a	b
47	Pandva	518579	247	332	59	b	1		b	b	b	b	b	b
48	Betiya	518580	964.1	1909	386	b	4		a	b	b	c	b	b
49	Vavadi Khurd	518581	618.8	3329	583	b	4		2	b	b	b	b	b
50	Veganpur	518582	719.5	2082	395	c	3		c	c	c	c	c	c
51	Tuwa	518583	881.8	3456	671	c	8		1	b	b	c	c	c
52	Moti Kantdi	518584	1363.2	6736	1354	c	8		1	b	c	c	c	c
53	Gothada	518585	1116.4	3914	817	c	4		1	1	c	c	c	c
54	Gusar	518586	455.2	2796	522	c	3		c	c	c	c	c	c
55	Goli	518587	794.8	2104	410	c	2		b	b	c	c	c	c
56	Bhima	518588	244.8	650	122	c	1		b	b	c	c	c	c
57	Gavasi	518589	462.9	958	197	c	1		c	b	c	c	c	c
58	Harkundi	518590	664.4	2650	531	c	3		c	c	c	c	c	c
59	Ambali	518591	1311.1	5441	1129	b	7		1	b	b	b	b	b

## Census of India 2011- Village Directory Amenities and Land use ( As in 2009 )

Number of educational amenities available. (If not available within the village, the distance range code viz; a for < 5 Kms, b for 5-10 Kms and c for 10+ kms of nearest place where facility is available is given).

Number of Medical Amenities available. (If not available within the village, the distance range code viz; a for < 5 Kms, b for 5-10 Kms and c for 10+ kms of nearest place where facility is available is given).

16	17	18	19	20	21	22	23	24	25	26	27	28	29	30	31	2	1
Polytechnic (Pt)	Vocational Training School /ITI	Non-Formal Training Centre (NFTC)	Special School for Disabled (SSD)	Others (Specify)	Community Health Centre (CHC)	Primary Health Centre (PHC)	Primary Health Sub Centre (PHS)	Maternity and Child Welfare Centre (MCW)	T.B. Clinic (TBC)	Hospital-Allopathic (HA)	Hospital-Alternative Medicine (HO)	Dispensary (D)	Veterinary Hospital (VH)	Mobile Health Clinic (MHC)	Family Welfare Centre (FWC)	Name Village	St. No.
c	c	c	c		a	a	a	a	c	c	c	a	a	a	a	Gotavipura	29
c	c	c	c		b	a	b	c	c	c	c	b	b	b	b	Pipaliya (Dhari)	30
c	a	c	c		b	b	b	c	c	c	c	b	c	c	c	Moryo	31
c	1	c	c		c	c	2	c	c	c	c	1	1	c	c	Kankanpur	32
c	c	c	c		a	c	c	a	c	c	c	c	c	c	c	Padhiyar	33
c	c	c	c		b	b	b	c	c	c	c	b	b	c	c	Vinzol	34
b	b	b	b		b	b	b	b	b	b	b	b	b	b	b	Daruniya	35
b	b	b	b		b	b	b	b	b	b	b	b	b	b	b	Dhanol(Jangle)	36
b	b	b	b		b	b	1	b	b	b	b	1	b	b	b	Govindi	37
b	b	b	b		b	b	1	b	b	b	b	b	b	b	b	Kanku Thambhla	38
b	b	b	b		b	b	1	b	b	b	b	b	b	b	b	Chanchoha	39
b	b	b	b		b	b	b	b	b	b	b	b	b	b	b	Kanajiya	40
c	c	c	c		c	b	1	c	c	c	c	1	c	c	c	Orwada	41
c	c	c	c		c	1	1	c	c	c	c	c	c	c	c	Kevadiya	42
c	c	c	c		c	a	1	c	c	c	c	1	c	c	c	Chanchelav	43
c	c	c	c		c	c	1	c	c	c	c	1	c	c	c	Erandi	44
b	b	b	b		b	b	b	b	b	b	b	b	b	b	b	Kotda	45
a	a	a	a		a	1	1	a	a	a	a	1	a	a	a	Bhamaiya	46
b	b	b	b		b	b	b	b	b	b	b	b	b	b	b	Pandva	47
b	b	b	b		b	b	b	b	b	b	b	b	b	b	b	Betiya	48
b	b	b	b		b	b	b	b	b	b	b	b	b	b	b	Vavadi Khurd	49
c	c	c	c		c	b	1	b	c	c	c	1	c	c	c	Veganpur	50
c	c	c	c		b	b	1	c	c	c	c	1	c	c	c	Tuwa	51
c	c	c	c		b	a	1	c	c	c	c	1	c	c	c	Moti Kantdi	52
c	c	c	c		c	a	1	c	c	c	c	1	c	c	c	Gothada	53
c	c	c	c		c	b	c	c	c	c	c	c	c	c	c	Gusar	54
c	c	c	c		c	c	c	c	c	c	c	c	c	c	c	Goli	55
c	c	c	c		c	b	b	c	c	c	c	b	c	c	c	Bhima	56
c	c	c	c		c	c	c	c	c	c	c	c	c	c	c	Gavasi	57
c	c	c	c		a	a	1	a	a	c	c	1	a	a	a	Harkundi	58
b	b	b	b		b	b	1	b	b	b	b	1	b	b	b	Ambali	59

### Census of India 2011- Village Directory Amenities and Land use ( As in 2009 )

Sr. No.	Name Village	Number of Non-Government Medical Amenities available.							Availability of drinking water - Yes / No							
		Charitable Non Govt. Hospital/Nursing Home.	Medical Practitioner With MBBS Degree	Medical Practitioner With Other Degree	Medical Practitioner With No Degree	Traditional Practitioner and Faith Healer	Medicine Shop	Others	Tap Water (Treated/Untreated)	Well Water (Covered / Uncovered well)	Hand Pump	Tube wells / Bore well	Spring	River / Canal	Tank / Pond / Lake	Others
1	2	32	33	34	35	36	37	38	39	40	41	42	43	44	45	46
29	Gotavipura	0	0	0	0	0	0	0	Yes	No	Yes	No	No	No	No	No
30	Pipaliya (Dhari)	0	0	0	0	0	0	0	Yes	Yes	Yes	No	No	Yes	No	No
31	Moryo	0	0	0	0	0	0	0	Yes	Yes	Yes	No	No	Yes	No	No
32	Kankanpur	0	0	6	0	0	2	0	Yes	Yes	Yes	No	No	Yes	Yes	No
33	Padhiyar	0	0	0	0	0	0	0	Yes	Yes	Yes	No	No	Yes	Yes	No
34	Vinzol	0	0	1	0	0	0	0	No	Yes	Yes	No	No	Yes	Yes	No
35	Daruniya	0	0	0	0	0	0	0	Yes	Yes	Yes	No	No	Yes	No	No
36	Dhanol(Jangle)	0	0	0	0	0	0	0	No	Yes	Yes	No	No	No	No	No
37	Govindi	0	0	0	0	0	0	0	Yes	Yes	Yes	No	No	No	Yes	No
38	Kanku Thambhla	0	0	1	0	0	0	0	Yes	Yes	Yes	No	No	Yes	Yes	No
39	Chanchopa	0	0	0	0	0	0	0	No	Yes	Yes	No	No	No	Yes	No
40	Kanajiya	0	0	0	0	0	0	0	Yes	Yes	Yes	No	No	Yes	Yes	No
41	Orwada	0	0	1	0	0	0	0	Yes	Yes	Yes	No	No	Yes	Yes	No
42	Kevadiya	0	0	0	0	0	0	0	Yes	Yes	Yes	Yes	No	No	Yes	No
43	Chanchelav	0	0	1	0	0	0	0	Yes	Yes	Yes	No	No	No	Yes	No
44	Erandi	0	0	0	0	0	0	0	Yes	Yes	Yes	No	No	No	No	No
45	Kotda	0	0	0	0	0	0	0	No	Yes	Yes	Yes	No	No	Yes	No
46	Bhamaiya	0	1	1	0	0	0	0	Yes	Yes	Yes	No	No	No	Yes	No
47	Pandva	0	0	0	0	0	0	0	Yes	Yes	Yes	No	No	No	No	No
48	Betiya	0	0	0	0	0	0	0	No	Yes	Yes	No	No	Yes	Yes	No
49	Vavadi Khurd	0	0	0	0	0	0	0	No	No	Yes	No	No	No	Yes	No
50	Veganpur	0	0	1	0	0	0	0	Yes	Yes	Yes	No	No	Yes	Yes	No
51	Tuwa	0	0	1	0	0	0	0	Yes	Yes	Yes	No	No	Yes	Yes	No
52	Moti Kantdi	0	0	1	0	0	0	0	Yes	Yes	Yes	No	No	Yes	Yes	No
53	Gothada	0	1	1	0	0	0	0	Yes	Yes	Yes	No	No	Yes	Yes	No
54	Gusar	0	0	0	0	0	0	0	No	Yes	Yes	No	No	No	Yes	No
55	Goli	0	0	0	0	0	0	0	No	Yes	Yes	No	No	Yes	Yes	No
56	Bhima	0	0	0	0	0	0	0	Yes	Yes	Yes	No	No	Yes	Yes	No
57	Gavasi	0	0	0	0	0	0	0	No	Yes	Yes	No	No	Yes	Yes	No
58	Harkundi	0	0	1	0	0	0	0	Yes	Yes	Yes	No	No	No	No	No
59	Ambali	0	0	2	0	0	0	0	Yes	No	Yes	No	No	Yes	Yes	No

## Census of India 2011- Village Directory Amenities and Land use ( As in 2009 )

Availability of toilet & others  
Yes / No

Communication and transport facilities (If amenities available code -Yes  
is given except for Village Pin Code, If not available within the village,  
the distance range code viz; a for < 5 Kms, b for 5-10 Kms and c for  
10+ kms of nearest place where facility is available is given)

Community Toilet Including Bath.	Community Toilet Excluding Bath.	Rural Sanitary Mart or Sanitary Hardware Outlet Available Near The Village.	Community Bio- gas or Recycle of Waste for Productive Use.	Post Office (PO)	Sub Post Office (SPO)	Post & Telegraph Office (P&TO)	Village Pin Code	Telephones (Land Lines)	Public Call Office (PCO)	Mobile Phone Coverage	Internet Cafes/Common Service Centre (CSC)	Private Courier Facility	Bus Service (Public & Private)	Name Village	Sr. No.
47	48	49	50	51	52	53	54	55	56	57	58	59	60	2	1
No	No	No	No	c	c		388710	c	c	Yes	Yes	c	Yes	Gotavipura	29
No	No	No	No	c	c		388710	c	Yes	Yes	Yes	c	Yes	Pipaliya (Dhari)	30
No	Yes	No	No	c	c		388713	c	c	Yes	Yes	c	Yes	Moryo	31
Yes	Yes	No	No	c	c		388713	Yes	Yes	Yes	Yes	c	Yes	Kankanpur	32
No	No	No	No	c	Yes		388713	Yes	c	Yes	Yes	c	Yes	Padhiyar	33
No	No	No	No	c	c		388713	Yes	Yes	Yes	Yes	c	Yes	Vinzol	34
No	No	No	No	b	b		389001	b	b	Yes	Yes	b	Yes	Daruniya	35
No	No	No	No	b	b		388713	b	b	Yes	Yes	b	Yes	Dhanol(Jangle)	36
No	No	No	No	b	Yes		389001	Yes	b	Yes	Yes	b	Yes	Govindi	37
No	Yes	No	No	b	b		389001	Yes	Yes	Yes	Yes	b	Yes	Kanku Thambhla	38
No	No	No	No	b	b		389120	Yes	b	Yes	Yes	b	Yes	Chanchopa	39
No	Yes	No	No	b	b		389120	b	b	Yes	Yes	b	Yes	Kanajiya	40
No	No	No	No	c	Yes		389120	Yes	Yes	Yes	Yes	c	Yes	Orwada	41
No	No	No	No	c	c		389120	Yes	Yes	Yes	Yes	c	Yes	Kevadiya	42
No	No	No	No	c	c		389120	Yes	c	Yes	Yes	c	Yes	Chanchelav	43
No	No	No	No	c	Yes		389120	c	c	Yes	Yes	c	Yes	Erandi	44
No	No	No	No	b	b		389120	Yes	b	Yes	Yes	b	Yes	Kotda	45
No	No	No	No	a	Yes		389360	Yes	a	Yes	Yes	a	Yes	Bhamaiya	46
No	Yes	No	No	b	b		389001	b	b	Yes	Yes	b	Yes	Pandva	47
No	No	No	No	b	b		389001	Yes	Yes	Yes	Yes	b	Yes	Betiya	48
No	No	No	No	b	b		389001	Yes	b	Yes	Yes	b	Yes	Vavadi Khurd	49
No	No	No	No	c	Yes		388713	Yes	Yes	Yes	Yes	c	Yes	Veganpur	50
No	No	No	No	c	Yes		388713	Yes	Yes	Yes	Yes	c	Yes	Tuwa	51
No	No	No	Yes	c	Yes		388710	c	Yes	Yes	Yes	c	Yes	Moti Kantdi	52
Yes	Yes	No	No	c	c		388710	Yes	Yes	Yes	Yes	c	Yes	Gothada	53
No	No	No	No	c	c		389001	c	c	Yes	Yes	c	Yes	Gusar	54
No	Yes	No	No	c	c		388713	c	c	Yes	Yes	c	Yes	Goli	55
No	No	No	No	c	c		388713	c	c	Yes	Yes	c	Yes	Bhima	56
No	Yes	No	No	c	c		388713	c	c	Yes	Yes	c	Yes	Gavasi	57
No	Yes	No	No	c	Yes		389340	Yes	Yes	Yes	Yes	c	Yes	Harkundi	58
No	No	No	No	b	Yes		389001	b	b	Yes	Yes	b	Yes	Ambali	59

## Census of India 2011- Village Directory Amenities and Land use ( As in 2009 )

Communication and transport facilities (If amenities available code -Yes is given except for Village Pin Code, If not available within the village, the distance range code viz; a for < 5 Kms, b for 5-10 Kms and c for 10+ kms of nearest place where facility is available is given)

Village connected to highways, village roads, banks & credit societies (If amenities available code -Yes is given, If not available within the village, the distance range code viz; a for < 5 Kms, b for 5-10 Kms and c for 10+ kms of nearest place where facility is available is given)

Sr. No.	Name Village	Railway Stations	Auto/Modified Autos	Taxis and Vans	Tractors	Cycle-Pulled Rickshaws (Manual & Machine Driven)	Carts Driven by Animals	Sea /River Ferry Service	Connected to National Highway (NH)	Connected to State Highway (SH)	Connected to Major District Road (MDR)	Connected to Others District Road	Pucca Roads	Kutchcha Roads	Water Bounded Macadam (WBM) Roads
1	2	61	62	63	64	65	66	67	68	69	70	71	72	73	74
29	Gotavipura	c	Yes	Yes	Yes	Yes	Yes	c	c	c	Yes	c	Yes	c	c
30	Pipaliya (Dhari)	c	Yes	Yes	Yes		Yes	c	c	c	c	Yes	Yes	Yes	Yes
31	Moryo	c	c	c	Yes		Yes	c	c	c	c	Yes	Yes	Yes	c
32	Kankanpur	c	Yes	Yes	Yes	Yes	Yes	c	c	Yes	Yes	Yes	Yes	Yes	Yes
33	Padhiyar	c	Yes	Yes	Yes	Yes	Yes	c	c	c	Yes	Yes	Yes	Yes	Yes
34	Vinzol	c	c	c	c		Yes	c	c	c	c	Yes	Yes	Yes	c
35	Daruniya	b	b	b	b		Yes	b	b	b	b	Yes	Yes	Yes	Yes
36	Dhanol (Jangle)	b	b	b	b		b	b	b	Yes	b	b	b	b	b
37	Govindi	b	Yes	Yes	Yes		Yes	b	b	Yes	Yes	b	Yes	Yes	Yes
38	Kanku Thambhla	b	Yes	Yes	Yes	Yes	Yes	b	b	b	Yes	Yes	Yes	Yes	Yes
39	Chan Chopra	b	b	Yes	Yes		b	b	b	b	Yes	b	Yes	b	b
40	Kanajiya	b	Yes	Yes	Yes	Yes	Yes	b	b	b	b	Yes	Yes	Yes	Yes
41	Orwada	c	Yes	Yes	Yes	Yes	Yes	c	c	Yes	c	Yes	Yes	Yes	c
42	Kevadiya	c	Yes	Yes	Yes	Yes	Yes	c	c	Yes	c	c	Yes	Yes	Yes
43	Chanchelav	Yes	Yes	Yes	Yes	Yes	Yes	c	c	c	c	Yes	Yes	Yes	Yes
44	Erandi	c	c	Yes	Yes		Yes	c	c	c	c	Yes	Yes	Yes	c
45	Kotda	b	b	b	Yes		Yes	b	b	b	b	Yes	Yes	Yes	b
46	Bhamaiya	a	Yes	a	Yes		Yes	a	a	Yes	Yes	a	Yes	Yes	Yes
47	Pandva	b	b	b	Yes	Yes	Yes	b	b	Yes	b	Yes	Yes	Yes	b
48	Betiya	b	Yes	Yes	b		Yes	b	b	Yes	b	b	Yes	Yes	Yes
49	Vavadi Khurd	Yes	b	b	Yes		Yes	b	b	Yes	b	b	Yes	Yes	Yes
50	Veganpur	c	Yes	Yes	Yes	Yes	Yes	c	c	Yes	c	c	Yes	Yes	Yes
51	Tuwa	Yes	Yes	c	Yes	Yes	Yes	c	Yes	Yes	c	c	Yes	Yes	Yes
52	Moti Kantdi	c	Yes	Yes	c	Yes	Yes	c	c	c	Yes	c	Yes	Yes	Yes
53	Gothada	c	Yes	Yes	Yes	Yes	Yes	c	Yes	c	c	c	Yes	Yes	Yes
54	Gusar	c	Yes	Yes	Yes		Yes	c	c	c	c	Yes	Yes	Yes	Yes
55	Goli	c	c	c	c		Yes	c	c	c	c	Yes	Yes	Yes	Yes
56	Bhima	c	c	c	Yes	Yes	Yes	c	c	c	c	Yes	Yes	Yes	Yes
57	Gavasi	c	c	c	Yes		Yes	c	c	Yes	c	Yes	Yes	Yes	c
58	Harkundi	c	c	c	c	Yes	Yes	c	c	c	Yes	c	Yes	Yes	Yes
59	Ambali	b	b	b	Yes	Yes	Yes	b	b	b	Yes	b	Yes	Yes	b

## Census of India 2011- Village Directory Amenities and Land use ( As in 2009 )

Village connected to highways, village roads, banks & credit societies (If amenities available code -Yes is given, If not available within the village , the distance range code viz; a for < 5 Kms, b for 5-10 Kms and c for 10+ kms of nearest place where facility is available is given)

Availability of miscellaneous facilities (If amenities available code - Yes is given, If not available within the village, the distance range code viz; a for < 5 Kms, b for 5-10 Kms and c for 10+ kms of nearest place where facility is available is given)

Navigable Waterway (River/Canal) (NW)	Footpaths (FP)	Commercial & Co- operative Banks	ATM	Agricultural Credit Societies	Self-Help Group (SHG)	Public Distribution System (PDS) Shop	Mandis / Regular Market	Weekly Haat	Agricultural Marketing Society	Integrated Child Development Scheme (Nutritional Centres)	Anganwadi Centre (Nutritional Centres)	Others (Nutritional Centres)	ASHA (Accredited Social Health Activist)	Name Village	Sr. No.
75	76	77	78	79	80	81	82	83	84	85	86	87	88	2	1
c	Yes	a	c	a	Yes	a	a	a	a	c	c	Yes	Yes	Gotavipura	29
c	Yes	c	c	a	Yes	c	a	a	c	c	Yes	Yes	a	Pipaliya (Dhari)	30
c	Yes	c	c	c	Yes	Yes	b	b	b	c	Yes	Yes	Yes	Moryo	31
c	Yes	Yes	Yes	Yes	Yes	Yes	Yes	Yes	c	c	Yes	Yes	Yes	Kankanpur	32
c	Yes	a	c	c	Yes	Yes	a	a	a	c	Yes	Yes	Yes	Padhiyar	33
c	Yes	c	c	c	Yes	Yes	b	b	b	c	Yes	Yes	Yes	Vinzol	34
b	Yes	b	b	Yes	Yes	Yes	b	b	b	b	Yes	Yes	b	Daruniya	35
b	Yes	b	b	b	Yes	b	b	b	b	b	Yes	Yes	Yes	Dhanol(Jangle)	36
b	Yes	b	b	Yes	Yes	Yes	b	b	b	b	Yes	Yes	Yes	Govindi	37
b	Yes	b	b	b	Yes	Yes	b	b	b	b	Yes	Yes	Yes	Kanku Thambhla	38
b	Yes	b	b	Yes	Yes	Yes	b	b	b	b	Yes	Yes	b	Chan Chopra	39
b	Yes	b	b	Yes	Yes	b	b	b	b	b	Yes	Yes	Yes	Kanajiya	40
c	Yes	a	a	b	Yes	Yes	c	c	c	c	Yes	Yes	Yes	Orwada	41
c	Yes	a	c	c	Yes	Yes	c	c	c	c	Yes	Yes	Yes	Kevadiya	42
c	Yes	Yes	c	Yes	Yes	Yes	c	c	c	c	Yes	Yes	c	Chanchelav	43
c	Yes	a	c	Yes	Yes	Yes	c	c	c	c	Yes	Yes	c	Erandi	44
b	Yes	b	b	a	Yes	Yes	b	b	b	b	Yes	Yes	b	Kotda	45
a	Yes	a	a	Yes	Yes	Yes	a	a	a	a	Yes	Yes	a	Bhamaiya	46
b	Yes	b	b	b	Yes	b	b	b	b	b	Yes	Yes	Yes	Pandva	47
b	Yes	b	b	b	Yes	a	b	b	b	b	Yes	Yes	Yes	Betiya	48
b	Yes	b	b	b	Yes	Yes	b	b	b	b	Yes	Yes	Yes	Vavadi Khurd	49
c	Yes	b	b	Yes	Yes	Yes	c	c	c	c	Yes	Yes	c	Veganpur	50
c	Yes	b	c	Yes	Yes	Yes	c	c	c	c	Yes	Yes	Yes	Tuwa	51
c	Yes	c	c	Yes	Yes	Yes	c	b	b	c	Yes	Yes	Yes	Moti Kantdi	52
c	Yes	Yes	c	Yes	Yes	Yes	c	c	c	c	Yes	Yes	Yes	Gothada	53
c	Yes	c	c	Yes	Yes	Yes	c	c	c	c	Yes	Yes	c	Gusar	54
c	Yes	b	c	Yes	Yes	Yes	c	c	c	c	Yes	Yes	Yes	Goli	55
c	Yes	c	c	a	Yes	a	c	c	c	c	Yes	Yes	Yes	Bhima	56
c	Yes	c	c	c	Yes	a	c	c	c	c	Yes	Yes	Yes	Gavasi	57
c	Yes	Yes	c	Yes	Yes	Yes	c	c	c	c	Yes	Yes	Yes	Harkundi	58
b	Yes	Yes	b	Yes	Yes	Yes	b	b	b	b	Yes	Yes	Yes	Ambali	59

## Census of India 2011- Village Directory Amenities and Land use ( As in 2009 )

Availability of miscellaneous facilities (If amenities available code -  
Yes is given, If not available within the village, the distance range  
code viz; a for < 5 Kms, b for 5-10 Kms and c for 10+ kms of nearest  
place where facility is available is given)

Availability of electricity  
(Yes/No)

Sr. No.	Name Village	Community Centre With/ Without TV	Sports Field	Sports Club / Recreation Centre	Cinema / Video Hall	Public Library	Public Reading Room	Newspaper Supply	Assembly Polling Station	Birth & Death Registration Office	Power Supply for Domestic Use (ED)	Power Supply for Agricultural Use (EAG)	Power Supply for Commercial Use (EC)	Power Supply for All Uses (EA)
1	2	89	90	91	92	93	94	95	96	97	98	99	100	101
29	Gotavipura	c	c	c	c	c	c	Yes	Yes	Yes	Yes	Yes	Yes	Yes
30	Pipaliya (Dhari)	b	b	b	b	b	b	Yes	Yes	Yes	Yes	Yes	Yes	Yes
31	Moryo	Yes	c	c	c	c	c	Yes	Yes	Yes	Yes	Yes	Yes	Yes
32	Kankanpur	Yes	c	c	c	Yes	Yes	Yes	Yes	Yes	Yes	Yes	Yes	Yes
33	Padhiyar	c	c	c	c	Yes	c	Yes	Yes	Yes	Yes	Yes	Yes	Yes
34	Vinzol	c	c	c	c	Yes	c	Yes	Yes	Yes	Yes	Yes	Yes	Yes
35	Daruniya	b	b	b	b	b	b	Yes	Yes	Yes	Yes	Yes	Yes	Yes
36	Dhanol(Jangle)	b	b	b	b	b	b	Yes	Yes	Yes	Yes	Yes	Yes	Yes
37	Govindi	b	b	b	b	Yes	b	Yes	Yes	Yes	Yes	Yes	Yes	Yes
38	Kanku Thambhla	b	b	b	b	b	b	Yes	Yes	Yes	Yes	Yes	Yes	Yes
39	Chanchopa	b	b	b	b	b	b	Yes	Yes	Yes	Yes	Yes	Yes	Yes
40	Kanajiya	b	b	b	b	b	b	Yes	Yes	Yes	Yes	Yes	Yes	Yes
41	Orwada	Yes	c	c	c	Yes	c	Yes	Yes	Yes	Yes	Yes	Yes	Yes
42	Kevadiya	Yes	Yes	c	c	c	c	Yes	Yes	Yes	Yes	Yes	Yes	Yes
43	Chanchelav	Yes	c	c	c	Yes	c	Yes	Yes	Yes	Yes	Yes	Yes	Yes
44	Erandi	c	b	c	c	a	a	Yes	Yes	Yes	Yes	Yes	Yes	Yes
45	Kotda	b	b	b	b	b	b	Yes	Yes	Yes	Yes	Yes	Yes	Yes
46	Bhamaiya	a	a	a	a	a	a	Yes	Yes	Yes	Yes	Yes	Yes	Yes
47	Pandva	b	b	b	b	b	b	b	Yes	Yes	Yes	Yes	Yes	Yes
48	Betiya	b	b	b	b	b	b	Yes	Yes	Yes	Yes	Yes	Yes	Yes
49	Vavadi Khurd	b	b	b	b	b	b	Yes	Yes	Yes	Yes	Yes	Yes	Yes
50	Veganpur	c	c	c	c	c	c	Yes	Yes	Yes	Yes	Yes	Yes	Yes
51	Tuwa	c	c	c	c	Yes	c	Yes	Yes	Yes	Yes	Yes	Yes	Yes
52	Moti Kantdi	c	c	c	c	Yes	c	Yes	Yes	Yes	Yes	Yes	Yes	Yes
53	Gothada	c	c	c	c	c	c	Yes	Yes	Yes	Yes	Yes	Yes	Yes
54	Gusar	c	c	c	c	c	c	Yes	Yes	Yes	Yes	Yes	Yes	Yes
55	Goli	c	c	c	c	c	c	Yes	Yes	Yes	Yes	Yes	Yes	Yes
56	Bhima	c	c	c	c	c	c	Yes	Yes	Yes	Yes	Yes	Yes	Yes
57	Gavasi	c	c	c	c	c	c	Yes	Yes	Yes	Yes	Yes	Yes	Yes
58	Harkundi	c	c	c	c	Yes	Yes	Yes	Yes	Yes	Yes	Yes	Yes	Yes
59	Ambali	b	b	b	b	Yes	b	Yes	Yes	Yes	Yes	Yes	Yes	Yes



## Census of India 2011- Village Directory Amenities and Land use ( As in 2009 )

Land Use									
Nearest Town		Area under different types of land use ( in hectares rounded up to one decimal place)							
Name	Distance Range Code i.e. a for < 5 Kms, b for 5-10 Kms & c for 10+ kms.	Forests	Area Under Non-Agricultural Uses	Barren and Un-Cultivable Land	Permanent Pastures and Other Grazing Lands	Land Under Miscellaneous Tree Crops etc.	Culturable Waste Land	Name Village	Sr. No.
102	103	104	105	106	107	108	109	2	1
GODHRA	c	0	1.7	0	5.4	0	0.1	Gotavipura	29
GODHRA	c	0	6	0	5.8	0	0	Pipaliya (Dhari)	30
GODHRA	c	0	74	1	3	0	4	Moryo	31
GODHRA	c	435	13	111.3	8.1	0	0	Kankanpur	32
GODHRA	c	323.1	0	19.8	9.3	0	0	Padhiyar	33
GODHRA	c	0	0	11.5	6.4	0	85.2	Vinzol	34
GODHRA	c	56	0	5	19	34.8	0	Daruniya	35
GODHRA	c	260.4	0	0	0	0	0	Dhanol(Jangle)	36
GODHRA	b	0	32	0	0	0	18.1	Govindi	37
GODHRA	b	0	34	0	0	0	29.3	Kanku Thambhla	38
GODHRA	b	0	0	58	2	10.5	18	Chanchopa	39
GODHRA	b	183	14	17	10	0	0	Kanajiya	40
GODHRA	b	616	0.5	0	28.3	0	48.6	Orwada	41
GODHRA	b	254	0	13	11	0	4.7	Kevadiya	42
GODHRA	c	119	0	32	9	0	13	Chanchelav	43
GODHRA	c	0	0	36.6	0	0	0	Erandi	44
GODHRA	c	0	26	15	0	0	0	Kotda	45
GODHRA	c	205	10	40	20	5	150	Bhamaiya	46
GODHRA	b	205	0	0	0	0	0	Pandva	47
GODHRA	a	632	15.1	16.8	15	0	0	Betiya	48
GODHRA	b	375.2	2	0.2	5.1	0	0	Vavadi Khurd	49
GODHRA	b	0	8	0	51	0	0	Veganpur	50
GODHRA	b	0	103	0	40	0	20.8	Tuwa	51
GODHRA	c	0	5	100	26	1.2	0	Moti Kantdi	52
GODHRA	c	0	218.4	180.2	0.7	6.1	0	Gothada	53
GODHRA	c	260	0	32	0	0	0	Gusar	54
GODHRA	c	158	0	0	97	0	0	Goli	55
GODHRA	c	0	5	0	0	0	13.8	Bhima	56
GODHRA	c	1	0.9	136	0	0	0	Gavasi	57
GODHRA	c	165.4	8.7	23.4	0	0	0	Harkundi	58
GODHRA	c	171	12	107	26	1.1	5	Ambali	59

**Census of India 2011- Village Directory  
Amenities and Land use ( As in 2009 )**

Sr. No.	Name Village	Land Use										Name of three most important commodities manufactured		
		Area under different types of land use (in hectares rounded up to one decimal place)					Area irrigated by source (in hectare).							
		Fallow Lands Other Than Current Fallows	Current Fallows	Net Area Sown	Total Irrigated Land Area	Total Un-irrigated Land Area	Canals (C)	Wells/Tube-Wells (W/TW)	Tanks/Lakes (T/L)	Water Falls (WF)	Others (O)	First	Second	Third
		110	111	112	113	114	115	116	117	118	119	120	121	122
29	Gotavipura	0	1	20.8	2	18.8	0	2	0	0	0			
30	Pipaliya (Dhari)	0	0	38	26	12	26	0	0	0	0			
31	Moryo	0	0	273	28	245	0	28	0	0	0			
32	Kankanpur	0	0	1308	850	458	525	325	0	0	0			
33	Padhiyar	0	0	403	350	53	300	50	0	0	0			
34	Vinzol	45.2	0	754	352	402	326	10	16	0	0			
35	Daruniya	0	0	282	110	172	0	110	0	0	0			
36	Dhanol(Jangle)	0	0	0	0	0	0	0	0	0	0			
37	Govindi	0	0	302	18	284	0	18	0	0	0			
38	Kanku Thambhla	0	0	385	26	359	0	26	0	0	0			
39	Chanchopa	0	0	569	5	564	0	5	0	0	0			
40	Kanajiya	0	3	193.2	13	180.2	0	11	2	0	0			
41	Orwada	0	0	1053.8	5	1048.8	5	0	0	0	0			
42	Kevadiya	0	4	292	27	265	0	25	2	0	0			
43	Chanchelav	4	1.3	223	3	220	2	0	1	0	0			
44	Erandi	5.4	23	474	5	469	0	5	0	0	0			
45	Kotda	0	0	529	0	529	0	0	0	0	0			
46	Bhamaiya	10.4	49	160	10	150	0	10	0	0	0			
47	Pandva	0	0	42	10	32	0	10	0	0	0			
48	Betiya	0	0	285.2	0	285.2	0	0	0	0	0			
49	Vavadi Khurd	29.2	0.2	206.9	6	200.9	0	0	3	3	0			
50	Veganpur	0	100.5	560	260	300	260	0	0	0	0			
51	Tuwa	0	0	718	22	696	12	10	0	0	0			
52	Moti Kantdi	0	0	1231	800	431	800	0	0	0	0			
53	Gothada	0	0	711	260	451	260	0	0	0	0			
54	Gusar	0	0	163.2	100	63.2	100	0	0	0	0			
55	Goli	7.8	6	526	500	26	493	0	7	0	0			
56	Bhima	0	0	226	100	126	100	0	0	0	0			
57	Gavasi	11	22	292	150	142	100	38	12	0	0			
58	Harkundi	0	0	466.8	175	291.8	0	175	0	0	0			
59	Ambali	0	0	989	550	439	0	300	200	0	50			



## Census of India 2011- Village Directory Amenities and Land use ( As in 2009 )

Number of educational amenities available. (If not available within the village, the distance range code viz; a for < 5 Kms, b for 5-10 Kms and c for 10+ kms of nearest place where facility is available is given).

Sr. No.	Name Village	Location Code No.	Total Area of The Village (In Hectares Rounded Up to One Decimal Place)	Total Population (2011 Census)	Number of Households (2011 Census)	Pre-Primary School (PP)	Primary School (P)	Middle School (M)	Secondary School (S)	Senior Secondary School (SS)	Degree College of Arts Science & Commerce (ASC)	Engineering College (EC)	Medical College (MC)	Management Institute (MI)
1	2	3	4	5	6	7	8	9	10	11	12	13	14	15
<b>CD Block-Godhra (0164)</b>														
60	Paravdi	518592	352.7	2401	397	b	1		1	b	b	b	b	b
61	Chundadi	518593	384	574	95	b	1		a	b	b	b	b	b
62	Gadh	518594	385.1	2496	443	b	2		b	b	b	b	b	b
63	Ladpur	518595	249.9	1269	212	1	2		b	b	b	b	b	c
64	Vadelav	518596	442.5	2515	424	c	2		c	c	c	c	c	c
65	Bhamaiya	518597	1080.3	6131	984	c	4		c	c	c	c	c	c
66	Sankali	518598	724.2	3191	530	b	5		1	b	b	b	b	b
67	Angaliya	518599	654.9	3459	495	b	4		b	b	b	b	b	b
68	Bamroli Khurd	518600	554.5	1818	323	2	2		b	b	b	b	b	b
69	Gadukpur	518601	462.5	2445	490	a	2		a	a	a	a	a	b
70	Dayal	518602	398.3	2842	477	a	3		a	a	a	a	a	b
71	Lilesara	518603	560.5	1934	365	a	2		a	a	a	a	a	a
72	Chikhodra	518604	486.9	2513	481	a	4		a	a	a	a	a	b
73	Hamirpur	518605	444.6	1545	318	a	2		a	a	a	a	a	a
74	Rupanpura	518606	148.8	634	139	c	2		a	a	c	c	c	c
75	Nani Kantadi	518607	547.5	1984	427	b	2		b	b	b	b	b	b
76	Raisingpura	518608	16.1	512	115	b	1		a	b	b	b	b	c
77	Ranipura	518609	152.8	526	105	2	1		a	a	b	b	b	c
78	Chanchpur	518610	1042.9	1812	381	2	3		c	c	c	c	c	c
79	Ratanpur (Reliya)	518611	591.4	1769	339	c	1		c	c	c	c	c	c
80	Kalyana	518612	1504.6	3298	635	c	5		1	c	c	c	c	c
81	Asardi	518613	1099.5	3742	787	c	6		b	b	c	c	c	c
82	Bhalodiya	518614	234.5	315	74	c	1		b	c	c	c	c	c
83	Reliya	518615	155.3	343	69	c	1		c	c	c	c	c	c
84	Ankadiya	518616	72.4	329	62	c	2		c	c	c	c	c	c
85	Veraiya	518617	177.3	371	73	c	1		c	c	c	c	c	c
86	Vatlav	518618	568.6	1243	248	c	2		b	b	c	c	c	c
87	Tarboradi	518619	66.8	399	79	c	1		b	b	c	c	c	c
88	Pratappura	518620	71	358	76	c	1		b	b	c	c	c	c
89	Rampura (Jodka)	518621	620.2	2750	600	c	3		c	b	c	c	c	c

**Census of India 2011- Village Directory  
Amenities and Land use ( As in 2009 )**

Number of educational amenities available. (If not available within the village, the distance range code viz; a for < 5 Kms, b for 5-10 Kms and c for 10+ kms of nearest place where facility is available is given).					Number of Medical Amenities available. (If not available within the village, the distance range code viz; a for < 5 Kms, b for 5-10 Kms and c for 10+ kms of nearest place where facility is available is given).												
16	17	18	19	20	21	22	23	24	25	26	27	28	29	30	31	2	1
Polytechnic (Pt)	Vocational Training School /ITI	Non-Formal Training Centre (NFTC)	Special School for Disabled (SSD)	Others (Specify)	Community Health Centre (CHC)	Primary Health Centre (PHC)	Primary Health Sub Centre (PHS)	Maternity and Child Welfare Centre (MCWC)	T.B. Clinic (TBC)	Hospital-Allopathic (HA)	Hospital-Alternative Medicine (HO)	Dispensary (D)	Veterinary Hospital (VH)	Mobile Health Clinic (MHC)	Family Welfare Centre (FWC)	Name Village	Sr. No.
b	b	b	b		b	b	1	b	b	b	b	1	b	b	b	Paravdi	60
b	b	b	b		b	b	b	b	b	b	b	b	b	b	b	Chundadi	61
b	b	b	b		b	b	b	b	b	b	b	b	b	b	b	Gadh	62
b	b	b	b		b	a	a	b	b	b	b	b	b	b	b	Ladpur	63
c	c	c	c		c	a	1	c	c	c	c	1	c	c	c	Vadelav	64
c	c	c	c		c	1	1	c	c	c	c	1	c	c	c	Bhamaiya	65
b	b	b	b		b	b	1	b	b	b	b	1	b	b	b	Sankali	66
b	b	b	b		b	a	b	b	b	b	b	b	b	b	b	Angaliya	67
b	b	b	b		b	b	b	b	b	b	b	b	b	b	b	Bamroli Khurd	68
a	a	a	a		a	a	1	a	a	a	a	1	a	a	a	Gadukpur	69
a	a	a	a		a	a	a	a	a	a	a	a	a	a	a	Dayal	70
a	a	a	a		a	a	1	a	a	a	a	1	a	a	a	Lilesara	71
a	a	a	a		a	a	a	a	a	a	a	a	a	a	a	Chikhodra	72
a	a	a	a		a	a	a	a	a	a	a	a	a	a	a	Hamirpur	73
c	c	c	c		c	c	c	c	c	c	c	c	c	c	c	Rupanpura	74
b	b	b	b		b	b	1	b	b	b	b	1	b	b	b	Nani Kantadi	75
b	b	b	b		a	a	a	a	a	b	b	a	a	a	a	Raisingpura	76
b	b	b	b		a	a	a	a	a	b	b	a	a	a	a	Ranipura	77
c	c	c	c		c	b	1	c	c	c	c	1	c	c	c	Chanchpur	78
c	c	c	c		b	c	b	c	c	c	c	c	c	c	c	Ratanpur (Reliya)	79
c	c	c	c		c	1	1	c	c	c	c	1	c	c	c	Kalyana	80
c	c	c	c		b	c	c	c	c	c	c	c	c	c	c	Asardi	81
c	c	c	c		b	b	b	b	b	c	c	b	c	c	c	Bhalodiya	82
c	c	c	c		b	b	b	b	b	c	c	c	c	c	c	Reliya	83
c	c	c	c		c	c	c	c	c	c	c	c	c	c	c	Ankadiya	84
c	c	c	c		b	b	b	c	c	c	c	c	c	c	c	Veraiya	85
c	c	c	c		b	b	b	c	c	c	c	c	c	c	c	Vatlav	86
c	c	c	c		b	b	b	c	c	c	c	c	c	c	c	Tarboradi	87
c	c	c	c		c	c	c	c	c	c	c	c	c	c	c	Pratappura	88
c	c	c	c		b	b	1	c	c	c	c	1	c	c	c	Rampura (Jodka)	89

## Census of India 2011- Village Directory Amenities and Land use ( As in 2009 )

Sr. No.	Name Village	Number of Non-Government Medical Amenities available.							Availability of drinking water - Yes / No							
		Charitable Non Govt. Hospital/Nursing Home.	Medical Practitioner With MBBS Degree	Medical Practitioner With Other Degree	Medical Practitioner With No Degree	Traditional Practitioner and Faith Healer	Medicine Shop	Others	Tap Water (Treated/Untreated)	Well Water (Covered / Uncovered well)	Hand Pump	Tube wells / Bore well	Spring	River / Canal	Tank / Pond / Lake	Others
1	2	32	33	34	35	36	37	38	39	40	41	42	43	44	45	46
60	Paravdi	0	0	0	0	0	0	0	Yes	Yes	Yes	Yes	No	No	No	No
61	Chundadi	0	0	0	0	0	0	0	No	Yes	Yes	No	No	No	Yes	No
62	Gadh	0	0	0	0	0	0	0	No	Yes	Yes	Yes	No	No	Yes	No
63	Ladpur	0	0	0	0	0	0	0	No	Yes	Yes	No	No	No	Yes	No
64	Vadelav	0	0	1	0	0	0	0	No	Yes	Yes	No	No	No	Yes	No
65	Bhamaiya	0	0	0	0	0	0	0	No	Yes	Yes	No	No	Yes	Yes	No
66	Sankali	0	0	0	0	0	0	0	No	Yes	Yes	No	No	Yes	Yes	No
67	Angaliya	0	0	0	0	0	0	0	No	Yes	Yes	No	No	Yes	Yes	No
68	Bamroli Khurd	0	0	1	0	0	0	0	No	Yes	Yes	Yes	No	Yes	Yes	No
69	Gadukpur	0	0	0	0	0	0	0	Yes	Yes	Yes	Yes	No	Yes	No	No
70	Dayal	0	0	0	0	0	0	0	No	No	Yes	No	No	Yes	Yes	No
71	Lilesara	0	0	0	0	0	0	0	Yes	Yes	Yes	No	No	No	No	No
72	Chikhodra	0	0	0	0	0	0	0	Yes	Yes	Yes	No	No	No	Yes	No
73	Hamirpur	0	0	0	0	0	0	0	Yes	No	Yes	No	No	Yes	Yes	No
74	Rupanpura	0	0	0	0	0	0	0	No	Yes	Yes	No	No	Yes	Yes	No
75	Nani Kantadi	0	0	0	0	0	0	0	No	Yes	Yes	Yes	No	Yes	Yes	No
76	Raisingpura	0	0	0	0	0	0	0	No	Yes	Yes	No	No	No	Yes	No
77	Ranipura	0	0	0	0	0	0	0	No	Yes	Yes	No	No	No	Yes	No
78	Chanchpur	0	0	0	0	0	0	0	No	Yes	Yes	No	No	Yes	Yes	No
79	Ratanpur (Reliya)	0	0	0	0	0	0	0	No	Yes	Yes	No	No	Yes	Yes	No
80	Kalyana	0	0	0	0	0	0	0	Yes	Yes	Yes	No	No	No	No	No
81	Asardi	0	0	0	0	0	0	0	Yes	Yes	Yes	No	No	Yes	Yes	No
82	Bhalodiya	0	0	0	0	0	0	0	No	Yes	Yes	No	No	Yes	Yes	No
83	Reliya	0	0	0	0	0	0	0	No	No	Yes	No	No	Yes	Yes	No
84	Ankadiya	0	0	0	0	0	0	0	No	No	Yes	No	No	Yes	No	No
85	Veraiya	0	0	0	0	0	0	0	No	Yes	Yes	No	No	Yes	Yes	No
86	Vatlav	0	0	0	0	0	0	0	No	Yes	Yes	No	No	No	Yes	No
87	Tarboradi	0	0	0	0	0	0	0	No	Yes	Yes	No	No	Yes	Yes	No
88	Pratappura	0	0	0	0	0	0	0	No	Yes	Yes	No	No	Yes	Yes	No
89	Rampura (Jodka)	0	0	0	0	0	0	0	Yes	Yes	Yes	No	No	Yes	No	No

## Census of India 2011- Village Directory Amenities and Land use ( As in 2009 )

Availability of toilet & others  
Yes / No

Communication and transport facilities (If amenities available code -Yes is given except for Village Pin Code, If not available within the village, the distance range code viz; a for < 5 Kms, b for 5-10 Kms and c for 10+ kms of nearest place where facility is available is given)

47	48	49	50	51	52	53	54	55	56	57	58	59	60	2	1
Community Toilet Including Bath.	Community Toilet Excluding Bath.	Rural Sanitary Mart or Sanitary Hardware Outlet Available Near The Village.	Community Bio- gas or Recycle of Waste for Productive Use.	Post Office (PO)	Sub Post Office (SPO)	Post & Telegraph Office (P&TO)	Village Pin Code	Telephones (Land Lines)	Public Call Office (PCO)	Mobile Phone Coverage	Internet Cafes/Common Service Centre (CSC)	Private Courier Facility	Bus Service (Public & Private)	Name Village	Sr. No.
No	No	No	No	b	Yes		389120	Yes	b	Yes	Yes	b	Yes	Paravdi	60
No	No	No	No	b	b		389120	b	b	Yes	Yes	b	Yes	Chundadi	61
No	No	No	No	b	b		389120	Yes	Yes	Yes	Yes	b	Yes	Gadh	62
No	Yes	No	No	b	b		389120	b	Yes	Yes	Yes	b	Yes	Ladpur	63
No	Yes	No	No	c	Yes		389120	c	c	Yes	Yes	c	Yes	Vadelav	64
No	No	No	No	c	Yes		389120	c	c	Yes	Yes	c	Yes	Bhamaiya	65
No	No	No	No	b	b		389120	Yes	Yes	Yes	Yes	b	Yes	Sankali	66
No	No	No	No	b	b		389120	b	Yes	Yes	Yes	b	Yes	Angaliya	67
No	No	No	No	b	b		389001	Yes	b	Yes	Yes	b	Yes	Bamroli Khurd	68
No	No	No	No	a	a		389001	Yes	a	Yes	Yes	a	Yes	Gadukpur	69
No	No	No	No	a	a		389001	a	Yes	Yes	Yes	a	Yes	Dayal	70
No	No	No	No	a	a		389001	a	Yes	Yes	Yes	a	Yes	Lilesara	71
No	No	No	No	a	a		389001	a	a	Yes	Yes	a	Yes	Chikhodra	72
No	No	No	No	a	a		389001	a	a	Yes	Yes	a	Yes	Hamirpur	73
No	Yes	No	No	c	c		389340	c	c	Yes	Yes	c	Yes	Rupanpura	74
No	Yes	No	No	b	b		389001	b	b	Yes	Yes	b	Yes	Nani Kantadi	75
No	Yes	No	No	b	b		389340	Yes	Yes	Yes	Yes	b	Yes	Raisingpura	76
No	No	No	No	b	b		389340	Yes	b	Yes	Yes	b	Yes	Ranipura	77
No	No	No	No	c	c		388713	c	c	Yes	Yes	c	Yes	Chanchpur	78
No	No	Yes	No	c	Yes		388713	c	Yes	Yes	Yes	c	Yes	Ratanpur (Reliya)	79
No	No	No	No	c	Yes		388710	Yes	Yes	Yes	Yes	c	Yes	Kalyana	80
No	Yes	No	No	c	c		388713	c	Yes	Yes	Yes	c	Yes	Asardi	81
No	No	No	No	c	c		388713	c	c	Yes	Yes	c	Yes	Bhalodiya	82
No	No	No	No	c	c		388713	c	c	Yes	Yes	c	Yes	Reliya	83
No	No	Yes	No	c	c		388713	c	c	Yes	Yes	c	Yes	Ankadiya	84
No	Yes	No	No	c	c		389340	c	c	Yes	Yes	c	Yes	Veraiya	85
No	Yes	No	No	c	c		389340	c	c	Yes	Yes	c	Yes	Vatlav	86
No	Yes	No	No	c	c		389340	c	c	Yes	Yes	c	Yes	Tarboradi	87
No	Yes	No	No	c	c		389340	c	c	Yes	Yes	c	Yes	Pratappura	88
No	Yes	No	No	c	c		389340	Yes	Yes	Yes	Yes	c	Yes	Rampura (Jodka)	89

## Census of India 2011- Village Directory Amenities and Land use ( As in 2009 )

Communication and transport facilities (If amenities available code -Yes is given except for Village Pin Code, If not available within the village, the distance range code viz; a for < 5 Kms, b for 5-10 Kms and c for 10+ kms of nearest place where facility is available is given)

Village connected to highways, village roads, banks & credit societies (If amenities available code -Yes is given, If not available within the village, the distance range code viz; a for < 5 Kms, b for 5-10 Kms and c for 10+ kms of nearest place where facility is available is given)

Sr. No.	Name Village	Railway Stations	Auto/Modified Autos	Taxis and Vans	Tractors	Cycle-Pulled Rickshaws (Manual & Machine Driven)	Carts Driven by Animals	Sea /River Ferry Service	Connected to National Highway (NH)	Connected to State Highway (SH)	Connected to Major District Road (MDR)	Connected to Others District Road	Pucca Roads	Kutchcha Roads	Water Bounded Macadam (WBM) Roads
1	2	61	62	63	64	65	66	67	68	69	70	71	72	73	74
60	Paravdi	b	Yes	b	Yes		Yes	b	b	Yes	b	b	Yes	Yes	Yes
61	Chundadi	b	Yes	Yes	b		Yes	b	b	Yes	b	b	Yes	Yes	Yes
62	Gadh	b	b	b	b		Yes	b	b	Yes	b	b	Yes	Yes	b
63	Ladpur	b	b	b	Yes	Yes	Yes	b	b	Yes	b	b	Yes	Yes	Yes
64	Vadelav	c	c	Yes	Yes	Yes	Yes	c	c	Yes	c	Yes	Yes	Yes	Yes
65	Bhamaiya	c	Yes	Yes	Yes		Yes	c	c	c	Yes	c	Yes	c	c
66	Sankali	b	Yes	Yes	Yes		Yes	b	b	b	b	Yes	Yes	Yes	b
67	Angaliya	b	b	Yes	Yes		Yes	b	b	Yes	b	Yes	b	b	Yes
68	Bamroli Khurd	b	Yes	Yes	Yes		Yes	b	b	Yes	b	Yes	Yes	Yes	Yes
69	Gadukpur	a	Yes	a	a	Yes	a	a	a	a	a	Yes	Yes	Yes	Yes
70	Dayal	a	a	a	a		a	a	a	a	a	Yes	Yes	Yes	Yes
71	Lilesara	a	a	a	a		a	a	a	a	Yes	a	Yes	a	a
72	Chikhodra	a	a	a	a	Yes	Yes	a	a	Yes	a	a	Yes	Yes	Yes
73	Hamirpur	a	a	a	Yes		Yes	a	a	a	Yes	a	Yes	Yes	a
74	Rupanpura	c	c	c	c		Yes	c	c	c	Yes	c	Yes	Yes	c
75	Nani Kantadi	b	Yes	b	Yes	Yes	Yes	b	b	b	Yes	b	Yes	Yes	Yes
76	Raisingpura	b	b	b	b	Yes	Yes	b	b	b	b	Yes	Yes	Yes	Yes
77	Ranipura	b	b	b	b		Yes	b	b	b	b	Yes	Yes	Yes	Yes
78	Chanchpur	c	c	c	c		Yes	c	c	c	c	Yes	Yes	Yes	Yes
79	Ratanpur (Reliya)	c	c	c	Yes		Yes	c	c	c	c	Yes	Yes	Yes	Yes
80	Kalyana	c	c	c	c		Yes	c	c	c	Yes	c	Yes	Yes	Yes
81	Asardi	c	Yes	c	Yes		Yes	c	c	c	Yes	c	Yes	Yes	Yes
82	Bhalodiya	c	c	c	c		Yes	c	c	c	c	Yes	c	c	Yes
83	Reliya	c	c	c	c		c	c	c	c	c	Yes	Yes	Yes	Yes
84	Ankadiya	c	c	c	c		c	c	c	c	c	Yes	Yes	Yes	Yes
85	Veraiya	c	c	c	c		Yes	c	c	c	c	Yes	Yes	Yes	Yes
86	Vatlav	c	c	c	c		Yes	c	c	c	c	Yes	Yes	Yes	Yes
87	Tarboradi	c	c	c	c		Yes	c	c	c	c	Yes	Yes	Yes	c
88	Pratappura	c	c	c	c		Yes	c	c	c	c	Yes	Yes	Yes	Yes
89	Rampura (Jodka)	c	c	c	Yes	Yes	Yes	c	c	c	c	Yes	Yes	Yes	Yes



## Census of India 2011- Village Directory Amenities and Land use ( As in 2009 )

Village connected to highways, village roads, banks & credit societies (If amenities available code -Yes is given, If not available within the village , the distance range code viz; a for < 5 Kms, b for 5-10 Kms and c for 10+ kms of nearest place where facility is available is given)

Availability of miscellaneous facilities (If amenities available code - Yes is given, If not available within the village, the distance range code viz; a for < 5 Kms, b for 5-10 Kms and c for 10+ kms of nearest place where facility is available is given)

Navigable Waterway (River/Canal) (NW)	Footpaths (FP)	Commercial & Co-operative Banks	ATM	Agricultural Credit Societies	Self-Help Group (SHG)	Public Distribution System (PDS) Shop	Mandis / Regular Market	Weekly Haat	Agricultural Marketing Society	Integrated Child Development Scheme (Nutritional Centres)	Anganwadi Centre (Nutritional Centres)	Others (Nutritional Centres)	ASHA (Accredited Social Health Activist)	Name Village	Sr. No.
75	76	77	78	79	80	81	82	83	84	85	86	87	88	2	1
b	Yes	b	b	Yes	Yes	Yes	b	b	b	b	Yes	Yes	b	Paravdi	60
b	Yes	b	b	b	Yes	a	b	b	b	b	Yes	Yes	b	Chundadi	61
b	Yes	b	b	b	Yes	Yes	b	Yes	b	b	Yes	Yes	b	Gadh	62
b	Yes	a	b	Yes	Yes	a	b	b	b	b	Yes	Yes	Yes	Ladpur	63
c	Yes	c	c	c	Yes	Yes	b	c	c	c	c	Yes	Yes	Vadelav	64
c	Yes	b	b	Yes	Yes	Yes	c	c	c	c	Yes	Yes	Yes	Bhamaiya	65
b	Yes	a	a	Yes	Yes	Yes	b	b	b	b	Yes	Yes	Yes	Sankali	66
b	Yes	b	b	a	Yes	a	b	b	b	b	Yes	Yes	Yes	Angaliya	67
b	Yes	b	b	b	Yes	Yes	b	b	b	b	Yes	Yes	b	Bamroli Khurd	68
a	Yes	a	a	a	Yes	Yes	a	a	a	a	Yes	Yes	Yes	Gadukpur	69
a	Yes	a	a	Yes	Yes	a	a	a	a	a	Yes	Yes	a	Dayal	70
a	Yes	a	a	Yes	Yes	a	a	a	a	a	Yes	Yes	Yes	Lilesara	71
a	Yes	a	a	a	Yes	Yes	a	a	a	a	Yes	Yes	Yes	Chikhodra	72
a	Yes	a	a	a	Yes	a	a	a	a	a	Yes	Yes	a	Hamirpur	73
c	Yes	c	c	c	Yes	a	c	c	c	c	Yes	Yes	Yes	Rupanpura	74
b	Yes	b	b	b	Yes	Yes	b	b	b	b	Yes	Yes	b	Nani Kantadi	75
b	Yes	a	b	a	Yes	a	a	a	a	b	Yes	Yes	a	Raisingpura	76
b	Yes	a	b	a	Yes	a	a	a	a	b	Yes	Yes	a	Ranipura	77
c	Yes	c	c	Yes	Yes	c	c	c	c	c	Yes	Yes	Yes	Chanchpur	78
c	Yes	c	c	Yes	Yes	Yes	c	c	c	c	Yes	Yes	Yes	Ratanpur (Reliya)	79
c	Yes	c	c	Yes	Yes	Yes	c	Yes	c	c	Yes	Yes	c	Kalyana	80
c	Yes	c	c	Yes	Yes	c	c	c	c	c	Yes	Yes	Yes	Asardi	81
c	Yes	c	c	c	Yes	a	c	c	c	c	Yes	Yes	Yes	Bhalodiya	82
c	Yes	c	c	c	Yes	a	c	c	c	c	Yes	Yes	Yes	Reliya	83
c	Yes	c	c	c	Yes	b	c	c	c	c	Yes	Yes	Yes	Ankadiya	84
c	Yes	c	c	c	Yes	Yes	c	c	c	c	Yes	Yes	Yes	Veraiya	85
c	Yes	c	c	c	Yes	b	c	c	c	c	Yes	Yes	Yes	Vatlav	86
c	Yes	c	c	c	Yes	b	c	c	c	c	Yes	Yes	Yes	Tarboradi	87
c	Yes	c	c	c	Yes	a	c	c	c	c	Yes	Yes	Yes	Pratappura	88
c	Yes	c	c	Yes	Yes	b	c	c	c	c	Yes	Yes	Yes	Rampura (Jodka)	89

## Census of India 2011- Village Directory Amenities and Land use ( As in 2009 )

Availability of miscellaneous facilities (If amenities available code -  
Yes is given, If not available within the village, the distance range  
code viz; a for < 5 Kms, b for 5-10 Kms and c for 10+ kms of nearest  
place where facility is available is given)

Availability of electricity  
(Yes/No)

Sr. No.	Name Village	Community Centre With/ Without TV	Sports Field	Sports Club / Recreation Centre	Cinema / Video Hall	Public Library	Public Reading Room	Newspaper Supply	Assembly Polling Station	Birth & Death Registration Office	Power Supply for Domestic Use (ED)	Power Supply for Agricultural Use (EAG)	Power Supply for Commercial Use (EC)	Power Supply for All Uses (EA)
1	2	89	90	91	92	93	94	95	96	97	98	99	100	101
60	Paravdi	Yes	b	b	b	b	b	Yes	Yes	Yes	Yes	Yes	Yes	Yes
61	Chundadi	b	b	b	b	b	b	Yes	Yes	Yes	Yes	Yes	Yes	Yes
62	Gadh	b	b	b	b	b	b	Yes	Yes	Yes	Yes	Yes	Yes	Yes
63	Ladpur	b	b	b	b	b	b	Yes	Yes	Yes	Yes	Yes	Yes	Yes
64	Vadelav	c	c	c	c	Yes	c	Yes	Yes	Yes	Yes	Yes	Yes	Yes
65	Bhamaiya	c	c	c	c	c	c	Yes	Yes	Yes	Yes	Yes	Yes	Yes
66	Sankali	Yes	Yes	b	b	Yes	Yes	Yes	Yes	Yes	Yes	Yes	Yes	Yes
67	Angaliya	b	b	b	b	b	b	Yes	Yes	Yes	Yes	Yes	Yes	Yes
68	Bamroli Khurd	b	b	b	b	b	b	Yes	Yes	Yes	Yes	Yes	Yes	Yes
69	Gadukpur	a	a	a	a	a	a	Yes	Yes	Yes	Yes	Yes	Yes	Yes
70	Dayal	a	a	a	a	a	a	Yes	Yes	Yes	Yes	Yes	Yes	Yes
71	Lilesara	a	a	a	a	a	a	Yes	Yes	Yes	Yes	Yes	Yes	Yes
72	Chikhodra	a	a	a	a	a	a	Yes	Yes	Yes	Yes	Yes	Yes	Yes
73	Hamirpur	a	a	a	a	a	a	Yes	Yes	Yes	Yes	Yes	Yes	Yes
74	Rupanpura	c	c	c	c	c	c	Yes	Yes	Yes	Yes	Yes	Yes	Yes
75	Nani Kantadi	b	b	b	b	b	Yes	Yes	Yes	Yes	Yes	Yes	Yes	Yes
76	Raisingpura	a	a	a	b	b	a	Yes	Yes	Yes	Yes	Yes	Yes	Yes
77	Ranipura	a	b	b	b	a	a	Yes	Yes	Yes	Yes	Yes	Yes	Yes
78	Chanchpur	c	c	c	c	c	b	Yes	Yes	Yes	Yes	Yes	Yes	Yes
79	Ratanpur (Reliya)	c	c	c	c	c	c	Yes	Yes	Yes	Yes	Yes	Yes	Yes
80	Kalyana	c	c	c	c	Yes	c	Yes	Yes	Yes	Yes	Yes	Yes	Yes
81	Asardi	c	c	c	c	Yes	c	Yes	Yes	Yes	Yes	Yes	Yes	Yes
82	Bhalodiya	c	c	c	c	c	c	Yes	Yes	Yes	Yes	Yes	Yes	Yes
83	Reliya	c	c	c	c	c	c	Yes	Yes	Yes	Yes	Yes	Yes	Yes
84	Ankadiya	c	c	c	c	c	c	Yes	Yes	Yes	Yes	Yes	Yes	Yes
85	Veraiya	c	c	c	c	c	c	Yes	Yes	Yes	Yes	Yes	Yes	Yes
86	Vatlav	c	c	c	c	c	c	Yes	Yes	Yes	Yes	Yes	Yes	Yes
87	Tarboradi	c	c	c	c	c	c	Yes	Yes	Yes	Yes	Yes	Yes	Yes
88	Pratappura	c	c	c	c	c	c	Yes	Yes	Yes	Yes	Yes	Yes	Yes
89	Rampura (Jodka)	c	c	c	c	c	c	Yes	Yes	Yes	Yes	Yes	Yes	Yes

## Census of India 2011- Village Directory Amenities and Land use ( As in 2009 )

Land Use									
Nearest Town									
Area under different types of land use ( in hectares rounded up to one decimal place)									
Name	Distance Range Code i.e. a for < 5 Kms, b for 5-10 Kms & c for 10+ kms.	Forests	Area Under Non-Agricultural Uses	Barren and Un-Cultivable Land	Permanent Pastures and Other Grazing Lands	Land Under Miscellaneous Tree Crops etc.	Culturable Waste Land	Name Village	Sr. No.
102	103	104	105	106	107	108	109	2	1
GODHRA	c	0	22	13	0	0	0	Paravdi	60
GODHRA	b	283	3	25	0	0	5	Chundadi	61
GODHRA	b	173	3	35	0	0	0	Gadh	62
GODHRA	b	116	0	10	0	0	0	Ladpur	63
GODHRA	b	125	6	5	6	0	23	Vadelav	64
GODHRA	b	0	3	0	21	0	113.3	Bhamaiya	65
GODHRA	c	215	0	3	9	0	14	Sankali	66
GODHRA	c	0	1.2	33.9	36.1	0	17.2	Angaliya	67
GODHRA	b	261	2	0	8	0	0	Bamroli Khurd	68
GODHRA	b	0	5.4	0	0.5	0	61.2	Gadukpur	69
GODHRA	b	166	2	0	0	0	38.3	Dayal	70
GODHRA	a	141.7	0	0	39.7	0	2.4	Lilesara	71
GODHRA	a	0	60	0	0	0.9	0	Chikhodra	72
GODHRA	a	26	93	8	4	0	0	Hamirpur	73
GODHRA	a	40	20	0	10	0	0	Rupanpura	74
GODHRA	a	53	31	0	22	0.5	0	Nani Kantadi	75
GODHRA	c	0	1.1	0.6	0	0	0.3	Raisingpura	76
GODHRA	b	0	4.5	23.7	0	0	0	Ranipura	77
GODHRA	b	88	13	0	30	0	0	Chanchpur	78
GODHRA	b	24	4	0	37	0	50.4	Ratanpur (Reliya)	79
GODHRA	c	252.5	28.2	28.1	25.3	0	7.5	Kalyana	80
KALOL	c	0	6	0	28	0	98.5	Asardi	81
GODHRA	c	8	7	0	0	0	60.5	Bhalodiya	82
GODHRA	c	7	0	0	0	0	10.3	Reliya	83
KALOL	c	2	6	0	5	0	14.4	Ankadiya	84
KALOL	c	0	4	10.3	23	0	0	Veraiya	85
KALOL	c	0	14	90.6	50	0	0	Vatlav	86
GODHRA	c	0	0	10.8	21	0	0	Tarboradi	87
GODHRA	c	0	0	2	8	0	0	Pratappura	88
GODHRA	c	0	41	92	0	0	0	Rampura (Jodka)	89

**Census of India 2011- Village Directory  
Amenities and Land use ( As in 2009 )**

Sr. No.	Name Village	Land Use										Name of three most important commodities manufactured		
		Area under different types of land use (in hectares rounded up to one decimal place)					Area irrigated by source (in hectare).							
		Fallow Lands Other Than Current Fallows	Current Fallows	Net Area Sown	Total Irrigated Land Area	Total Un-irrigated Land Area	Canals (C)	Wells/Tube-Wells (W/TW)	Tanks/Lakes (T/L)	Water Falls (WF)	Others (O)	First	Second	Third
1	2	110	111	112	113	114	115	116	117	118	119	120	121	122
60	Paravdi	0	0	317.7	15	302.7	0	15	0	0	0			
61	Chundadi	0	0	68	0	68	0	0	0	0	0			
62	Gadh	0	5	169.1	0	169.1	0	0	0	0	0			
63	Ladpur	3.9	0	120	12	108	0	10	2	0	0			
64	Vadelav	2	1.5	274	24	250	4	8	12	0	0			
65	Bhamaiya	0	0	943	0	943	0	0	0	0	0			
66	Sankali	15	14.2	454	22	432	0	20	2	0	0			
67	Angaliya	3.7	25.9	536.8	61.4	475.4	0	61.4	0	0	0			
68	Bamroli Khurd	0	0	283.5	30	253.5	20	7	3	0	0			
69	Gadukpur	0	0	395.4	65	330.4	0	65	0	0	0			
70	Dayal	0	0	192	20	172	0	20	0	0	0			
71	Lilesara	14.1	0.2	362.4	5	357.4	0	5	0	0	0			
72	Chikhodra	0	0	426	50	376	0	50	0	0	0			
73	Hamirpur	0	22.6	291	165	126	0	161	4	0	0			
74	Rupanpura	0	0	78.8	12	66.8	0	12	0	0	0			
75	Nani Kantadi	0	0	441	22	419	0	22	0	0	0			
76	Raisingpura	0	0	14.1	8	6.1	0	5	3	0	0			
77	Ranipura	0	0	124.7	30	94.7	0	26	4	0	0			
78	Chanchpur	0	93.9	818	12	806	1	10	1	0	0			
79	Ratanpur (Reliya)	0	0	476	35	441	0	35	0	0	0			
80	Kalyana	26.4	0	1136.7	500	636.7	500	0	0	0	0			
81	Asardi	0	0	967	45	922	25	15	5	0	0			
82	Bhalodiya	0	0	159	24	135	5	19	0	0	0			
83	Reliya	0	0	138	0	138	0	0	0	0	0			
84	Ankadiya	0	0	45	0	45	0	0	0	0	0			
85	Veraiya	0	0	140	8	132	0	8	0	0	0			
86	Vatlav	0	0	414	18	396	0	18	0	0	0			
87	Tarboradi	0	0	35	4	31	0	4	0	0	0			
88	Pratappura	3	0	58	12	46	0	12	0	0	0			
89	Rampura (Jodka)	6.2	0	481	32	449	0	32	0	0	0			



## Census of India 2011- Village Directory Amenities and Land use ( As in 2009 )

Number of educational amenities available. (If not available within the village, the distance range code viz; a for < 5 Kms, b for 5-10 Kms and c for 10+ kms of nearest place where facility is available is given).

Sr. No.	Name Village	Location Code No.	Total Area of The Village (In Hectares Rounded Up to One Decimal Place)	Total Population (2011 Census)	Number of Households (2011 Census)	Pre-Primary School (PP)	Primary School (P)	Middle School (M)	Secondary School (S)	Senior Secondary School (SS)	Degree College of Arts Science & Commerce (ASC)	Engineering College (EC)	Medical College (MC)	Management Institute (MI)
1	2	3	4	5	6	7	8	9	10	11	12	13	14	15
<b>CD Block-Godhra (0164)</b>														
90	Dhanol	518622	573.3	1216	219	c	3		a	a	c	c	c	c
91	Isrodiya	518623	690.3	1563	292	c	1		a	a	c	c	c	c
92	Mahelol	518624	1339.4	4081	805	c	8		1	1	c	c	c	c
93	Bhanpura	518625	287.7	920	178	c	1		a	a	c	c	c	c
94	Karanpura	518626	132.1	121	28	c	1		a	a	c	c	c	c
95	Popatpura	518627	620.7	2597	462	b	3		a	b	b	b	b	b
96	Vanakpur	518628	257.2	957	173	1	2		b	b	b	b	b	b
97	Mahuliya	518629	715.9	2174	385	b	2		1	b	b	b	b	b
98	Chhariya	518630	531.4	2666	378	a	2		a	a	a	a	a	b
99	Kaliya Kuwa	518631	598	858	144	1	1		c	c	c	c	c	c
100	Sarsav	518632	779.1	4206	632	c	4		1	c	c	c	c	c
101	Mirap	518633	1133	5845	834	c	5		1	1	c	c	c	c
102	Dahikot	518634	540	3071	470	1	1		2	a	c	c	c	c
103	Gollav	518635	2441.8	12262	1958	c	10		1	1	c	c	c	c
104	Rinchhiya	518636	427.6	714	117	b	1		b	b	b	b	b	b
105	Tajpur	518637	332.4	1490	233	b	2		b	b	b	b	b	b
106	Thana Garjan	518638	666.2	1668	314	a	2		a	a	a	a	a	a
107	Sarangpur	518639	575	2168	413	a	3		a	a	a	a	a	a
108	Jitpura	518640	654.8	2257	467	c	2		1	c	c	c	c	c
109	Bhalaniya	518641	247.6	1120	243	c	6		b	b	c	c	c	c
110	Bhatpura	518642	107.8	763	156	2	1		b	b	c	c	c	c
111	Torna	518643	219.2	1129	235	2	2		a	c	c	c	c	c
112	Ladupura	518644	88.2	550	105	c	1		a	c	c	c	c	c
113	Achhala	518645	1535.9	2055	329	c	1		c	c	c	c	c	c
114	Dayalkakara	518646	48.4	0	0									
<b>Block Total :</b>			<b>72259.8</b>	<b>300080</b>	<b>54684</b>	<b>17</b>	<b>337</b>	<b>0</b>	<b>36</b>	<b>7</b>	<b>1</b>	<b>1</b>	<b>0</b>	<b>1</b>

## Census of India 2011- Village Directory Amenities and Land use ( As in 2009 )

Number of educational amenities available. (If not available within the village, the distance range code viz; a for < 5 Kms, b for 5-10 Kms and c for 10+ kms of nearest place where facility is available is given).

Number of Medical Amenities available. (If not available within the village, the distance range code viz; a for < 5 Kms, b for 5-10 Kms and c for 10+ kms of nearest place where facility is available is given).

16	17	18	19	20	21	22	23	24	25	26	27	28	29	30	31	2	1
Polytechnic (Pt)	Vocational Training School /ITI	Non-Formal Training Centre (NFTC)	Special School for Disabled (SSD)	Others (Specify)	Community Health Centre (CHC)	Primary Health Centre (PHC)	Primary Health Sub Centre (PHS)	Maternity and Child Welfare Centre (MCW)	T.B. Clinic (TBC)	Hospital-Allopathic (HA)	Hospital-Alternative Medicine (HO)	Dispensary (D)	Veterinary Hospital (VH)	Mobile Health Clinic (MHC)	Family Welfare Centre (FWC)	Name Village	Sr. No.
c	c	c	c		c	a	a	c	c	c	c	a	c	c	c	Dhanol	90
c	c	c	c		a	a	a	a	a	c	c	a	a	c	a	Isrodiya	91
c	c	c	c		c	1	2	c	c	c	c	1	c	c	c	Mahelol	92
c	c	c	c		c	c	c	c	c	c	c	c	c	c	c	Bhanpura	93
c	c	c	c		c	c	c	c	c	c	c	c	c	c	c	Karanpura	94
b	b	b	b		b	b	b	b	b	b	b	b	b	b	b	Popatpura	95
b	b	b	b		b	b	b	b	b	b	b	b	b	b	b	Vanakpur	96
b	b	b	b		b	b	b	b	b	b	b	b	b	b	b	Mahuliya	97
a	a	a	a		a	1	1	a	a	a	a	1	a	a	a	Chhariya	98
c	c	c	c		c	1	b	b	b	c	c	c	c	c	c	Kaliya Kuwa	99
c	c	c	c		c	a	1	c	c	c	c	1	b	c	b	Sarsav	100
c	c	c	c		a	1	1	c	c	c	c	1	c	c	c	Mirap	101
c	c	c	c		a	a	1	c	c	c	c	1	c	c	c	Dahikot	102
c	c	c	c		c	b	2	b	b	c	c	1	c	c	c	Gollav	103
b	b	b	b		b	b	b	b	b	b	b	b	b	b	b	Rinchhiya	104
b	b	b	b		b	b	b	b	b	b	b	b	b	b	b	Tajpur	105
a	a	a	a		a	a	a	a	a	a	a	a	a	a	a	Thana Garjan	106
a	a	a	a		a	a	a	a	a	a	a	a	a	a	a	Sarangpur	107
c	c	c	c		c	a	1	c	c	c	c	1	c	c	c	Jitpura	108
c	c	c	c		b	b	b	c	c	c	c	c	c	b	b	Bhalaniya	109
c	c	c	c		c	b	b	c	c	c	c	b	b	c	b	Bhatpura	110
c	c	c	c		a	b	a	c	c	c	c	b	b	b	b	Torna	111
c	c	c	c		c	a	a	c	c	c	c	c	c	c	c	Ladupura	112
c	c	c	c		b	c	c	c	c	c	c	c	c	c	c	Achhala	113
																Dayalkakara	114
<b>0</b>	<b>1</b>	<b>0</b>	<b>0</b>	<b>0</b>	<b>0</b>	<b>11</b>	<b>53</b>	<b>2</b>	<b>0</b>	<b>0</b>	<b>0</b>	<b>45</b>	<b>3</b>	<b>0</b>	<b>0</b>		

## Census of India 2011- Village Directory Amenities and Land use ( As in 2009 )

Sr. No.	Name Village	Number of Non-Government Medical Amenities available.							Availability of drinking water - Yes / No							
		Charitable Non Govt. Hospital/Nursing Home.	Medical Practitioner With MBBS Degree	Medical Practitioner With Other Degree	Medical Practitioner With No Degree	Traditional Practitioner and Faith Healer	Medicine Shop	Others	Tap Water (Treated/Untreated)	Well Water (Covered / Uncovered well)	Hand Pump	Tube wells / Bore well	Spring	River / Canal	Tank / Pond / Lake	Others
1	2	32	33	34	35	36	37	38	39	40	41	42	43	44	45	46
90	Dhanol	0	0	0	0	0	0	0	Yes	Yes	Yes	No	No	No	Yes	No
91	Isrodiya	0	0	0	0	0	0	0	Yes	Yes	Yes	No	No	No	No	No
92	Mahelol	0	0	2	0	0	1	0	Yes	Yes	Yes	No	No	Yes	Yes	No
93	Bhanpura	0	0	0	0	0	0	0	No	Yes	Yes	No	No	Yes	Yes	No
94	Karanpura	0	0	0	0	0	0	0	No	Yes	Yes	No	No	Yes	Yes	No
95	Popatpura	0	0	2	0	0	0	0	No	Yes	Yes	No	No	No	Yes	No
96	Vanakpur	0	0	0	0	0	0	0	No	Yes	Yes	No	No	No	Yes	No
97	Mahuliya	0	0	1	0	0	0	0	No	Yes	Yes	No	No	No	Yes	No
98	Chhariya	0	0	1	0	0	0	0	No	Yes	Yes	No	No	Yes	Yes	No
99	Kaliya Kuwa	0	0	1	0	0	0	0	No	Yes	Yes	No	No	Yes	Yes	No
100	Sarsav	0	0	0	0	0	0	0	No	Yes	Yes	Yes	No	Yes	Yes	No
101	Mirap	0	0	0	0	0	0	0	No	Yes	Yes	No	No	Yes	Yes	No
102	Dahikot	0	0	0	0	0	0	0	No	Yes	Yes	No	No	No	Yes	No
103	Gollav	0	0	1	0	0	0	0	Yes	Yes	Yes	No	No	No	Yes	No
104	Rinchhiya	0	0	0	0	0	0	0	No	Yes	Yes	No	No	No	No	No
105	Tajpur	0	0	1	0	0	0	0	No	Yes	Yes	No	No	No	Yes	No
106	Thana Garjan	0	0	0	0	0	0	0	Yes	Yes	Yes	No	No	No	No	No
107	Sarangpur	0	0	0	0	0	0	0	Yes	Yes	Yes	No	No	No	No	No
108	Jitpura	0	0	1	0	0	0	0	Yes	Yes	Yes	No	No	Yes	Yes	No
109	Bhalaniya	0	0	0	0	0	0	0	No	Yes	Yes	No	No	Yes	Yes	No
110	Bhatpura	0	0	0	0	0	0	0	No	Yes	Yes	No	No	Yes	Yes	No
111	Torna	0	0	0	0	0	0	0	No	Yes	Yes	No	No	Yes	Yes	No
112	Ladupura	0	0	0	0	0	0	0	No	Yes	Yes	No	No	Yes	Yes	No
113	Achhala	0	0	0	0	0	0	0	No	Yes	Yes	No	No	No	Yes	No
114	Dayalkakara															
<b>Block Total :</b>		<b>0</b>	<b>3</b>	<b>42</b>	<b>0</b>	<b>0</b>	<b>13</b>	<b>0</b>	<b>56</b>	<b>100</b>	<b>112</b>	<b>16</b>	<b>0</b>	<b>71</b>	<b>85</b>	<b>0</b>



## Census of India 2011- Village Directory Amenities and Land use ( As in 2009 )

Availability of toilet & others  
Yes / No

Communication and transport facilities (If amenities available code -Yes is given except for Village Pin Code, If not available within the village, the distance range code viz; a for < 5 Kms, b for 5-10 Kms and c for 10+ kms of nearest place where facility is available is given)

47	48	49	50	51	52	53	54	55	56	57	58	59	60	2	1
Community Toilet Including Bath.	Community Toilet Excluding Bath.	Rural Sanitary Mart or Sanitary Hardware Outlet Available Near The Village.	Community Bio- gas or Recycle of Waste for Productive Use.	Post Office (PO)	Sub Post Office (SPO)	Post & Telegraph Office (P&TO)	Village Pin Code	Telephones (Land Lines)	Public Call Office (PCO)	Mobile Phone Coverage	Internet Cafes/Common Service Centre (CSC)	Private Courier Facility	Bus Service (Public & Private)	Name Village	Sr. No.
No	No	No	No	c	Yes		388713	c	c	Yes	Yes	c	Yes	Dhanol	90
No	Yes	No	No	c	c		389340	Yes	c	Yes	Yes	c	Yes	Isrodiya	91
No	No	No	No	c	c		389340	Yes	Yes	Yes	Yes	c	Yes	Mahelol	92
No	Yes	No	No	c	c		389340	c	c	Yes	Yes	c	Yes	Bhanpura	93
No	No	No	No	c	c		389340	Yes	c	Yes	Yes	c	Yes	Karanpura	94
No	No	No	No	b	b		389001	Yes	Yes	Yes	Yes	b	Yes	Popatpura	95
No	No	No	No	b	b		389001	Yes	b	Yes	Yes	b	Yes	Vanakpur	96
No	Yes	No	No	b	Yes		389001	b	b	Yes	Yes	b	Yes	Mahuliya	97
No	Yes	No	No	a	a		389340	a	a	Yes	Yes	a	Yes	Chhariya	98
No	No	No	No	c	c		389001	c	Yes	Yes	Yes	c	Yes	Kaliya Kuwa	99
No	No	No	No	c	Yes		389120	c	c	Yes	Yes	c	Yes	Sarsav	100
No	No	No	No	c	Yes		389120	c	c	Yes	Yes	c	Yes	Mirap	101
No	No	No	No	c	c		389120	c	Yes	Yes	Yes	c	Yes	Dahikot	102
No	No	No	No	c	Yes		389380	Yes	Yes	Yes	Yes	c	Yes	Gollav	103
No	Yes	No	No	b	Yes		389340	b	b	Yes	Yes	b	Yes	Rinchhiya	104
No	No	No	No	b	b		389001	b	b	Yes	Yes	b	Yes	Tajpur	105
No	Yes	No	No	a	a		389001	Yes	Yes	Yes	Yes	a	Yes	Thana Garjan	106
No	No	No	No	a	a		389001	Yes	a	Yes	Yes	a	Yes	Sarangpur	107
No	Yes	No	No	c	Yes		389340	Yes	Yes	Yes	Yes	c	Yes	Jitpura	108
No	No	No	No	c	Yes		389340	c	Yes	Yes	Yes	c	Yes	Bhalaniya	109
No	No	No	No	c	c		389340	c	c	Yes	Yes	c	Yes	Bhatpura	110
No	No	No	No	c	c		389340	Yes	c	Yes	Yes	c	Yes	Torna	111
No	No	No	No	c	c		389340	Yes	Yes	Yes	Yes	c	Yes	Ladupura	112
No	Yes	No	No	c	c		389340	c	c	Yes	Yes	c	Yes	Achhala	113
														Dayalkakara	114
<b>4</b>	<b>38</b>	<b>4</b>	<b>5</b>	<b>1</b>	<b>33</b>	<b>0</b>	<b>113</b>	<b>54</b>	<b>46</b>	<b>113</b>	<b>113</b>	<b>0</b>	<b>113</b>		

## Census of India 2011- Village Directory Amenities and Land use ( As in 2009 )

Communication and transport facilities (If amenities available code -Yes is given except for Village Pin Code, If not available within the village, the distance range code viz; a for < 5 Kms, b for 5-10 Kms and c for 10+ kms of nearest place where facility is available is given)

Village connected to highways, village roads, banks & credit societies (If amenities available code -Yes is given, If not available within the village, the distance range code viz; a for < 5 Kms, b for 5-10 Kms and c for 10+ kms of nearest place where facility is available is given)

Sr. No.	Name Village	Railway Stations	Auto/Modified Autos	Taxis and Vans	Tractors	Cycle-Pulled Rickshaws (Manual & Machine Driven)	Carts Driven by Animals	Sea /River Ferry Service	Connected to National Highway (NH)	Connected to State Highway (SH)	Connected to Major District Road (MDR)	Connected to Others District Road	Pucca Roads	Kutchcha Roads	Water Bounded Macadam (WBM) Roads
1	2	61	62	63	64	65	66	67	68	69	70	71	72	73	74
90	Dhanol	c	c	c	Yes		Yes	c	c	Yes	Yes	c	Yes	Yes	Yes
91	Isrodiya	c	c	c	Yes		Yes	c	c	Yes	Yes	c	Yes	Yes	Yes
92	Mahelol	c	Yes	Yes	Yes	Yes	Yes	c	c	Yes	Yes	c	Yes	Yes	Yes
93	Bhanpura	c	c	c	Yes	Yes	Yes	c	c	c	c	Yes	Yes	Yes	Yes
94	Karanpura	c	c	Yes	Yes	Yes	Yes	c	c	c	Yes	c	Yes	Yes	Yes
95	Popatpura	b	b	b	b	Yes	Yes	b	b	Yes	b	b	Yes	Yes	Yes
96	Vanakpur	b	b	b	b		Yes	b	b	Yes	b	b	Yes	Yes	Yes
97	Mahuliya	b	b	b	b		Yes	b	b	Yes	Yes	b	Yes	Yes	Yes
98	Chhariya	a	Yes	Yes	Yes	Yes	Yes	a	a	Yes	a	Yes	Yes	Yes	Yes
99	Kaliya Kuwa	c	c	Yes	Yes		Yes	c	c	Yes	c	Yes	c	c	Yes
100	Sarsav	c	c	Yes	Yes		Yes	c	c	c	Yes	c	Yes	Yes	Yes
101	Mirap	c	c	c	c	Yes	Yes	c	c	c	Yes	c	Yes	Yes	Yes
102	Dahikot	c	c	c	c		Yes	c	c	c	Yes	c	Yes	Yes	Yes
103	Gollav	c	c	c	c		Yes	c	c	Yes	Yes	c	Yes	Yes	Yes
104	Rinchhiya	b	b	b	b		Yes	b	b	b	b	Yes	Yes	Yes	Yes
105	Tajpur	b	Yes	Yes	Yes	Yes	Yes	b	b	b	Yes	b	Yes	Yes	Yes
106	Thana Garjan	a	a	a	a	Yes	Yes	a	a	a	Yes	a	a	Yes	Yes
107	Sarangpur	a	a	a	a		Yes	a	a	a	a	Yes	Yes	Yes	Yes
108	Jitpura	c	Yes	c	Yes		Yes	c	c	c	c	Yes	Yes	Yes	Yes
109	Bhalaniya	c	c	c	c		Yes	c	c	Yes	c	Yes	Yes	Yes	Yes
110	Bhatpura	c	c	c	c		Yes	c	c	Yes	c	Yes	Yes	Yes	Yes
111	Torna	c	c	c	c		Yes	c	c	Yes	c	Yes	Yes	Yes	Yes
112	Ladupura	c	Yes	c	Yes		Yes	c	c	Yes	c	c	Yes	Yes	Yes
113	Achhala	c	c	c	c		Yes	c	c	c	Yes	c	Yes	Yes	Yes
114	Dayalkakara														
<b>Block Total :</b>		<b>3</b>	<b>45</b>	<b>39</b>	<b>67</b>	<b>43</b>	<b>99</b>	<b>0</b>	<b>2</b>	<b>39</b>	<b>47</b>	<b>63</b>	<b>106</b>	<b>98</b>	<b>79</b>

### Census of India 2011- Village Directory Amenities and Land use ( As in 2009 )

Village connected to highways, village roads, banks & credit societies (If amenities available code -Yes is given, If not available within the village , the distance range code viz; a for < 5 Kms, b for 5-10 Kms and c for 10+ kms of nearest place where facility is available is given)

Availability of miscellaneous facilities (If amenities available code - Yes is given, If not available within the village, the distance range code viz; a for < 5 Kms, b for 5-10 Kms and c for 10+ kms of nearest place where facility is available is given)

Navigable Waterway (River/Canal) (NW)	Footpaths (FP)	Commercial & Co-operative Banks	ATM	Agricultural Credit Societies	Self-Help Group (SHG)	Public Distribution System (PDS) Shop	Mandis / Regular Market	Weekly Haat	Agricultural Marketing Society	Integrated Child Development Scheme (Nutritional Centres)	Anganwadi Centre (Nutritional Centres)	Others (Nutritional Centres)	ASHA (Accredited Social Health Activist)	Name Village	Sr. No.
75	76	77	78	79	80	81	82	83	84	85	86	87	88	2	1
c	Yes	c	c	c	Yes	Yes	c	c	c	c	Yes	Yes	Yes	Dhanol	90
c	Yes	a	c	a	Yes	Yes	b	b	b	c	Yes	Yes	Yes	Isrodiya	91
c	Yes	Yes	b	Yes	Yes	Yes	c	c	c	c	Yes	Yes	Yes	Mahelol	92
c	Yes	c	c	c	Yes	Yes	c	c	c	c	Yes	Yes	Yes	Bhanpura	93
c	Yes	c	c	c	Yes	c	c	c	c	c	Yes	Yes	c	Karanpura	94
b	Yes	b	b	Yes	Yes	a	b	b	b	b	Yes	Yes	b	Popatpura	95
b	Yes	b	b	b	Yes	b	b	b	b	b	Yes	Yes	b	Vanakpur	96
b	Yes	b	b	b	Yes	Yes	b	b	b	b	Yes	Yes	Yes	Mahuliya	97
a	Yes	a	a	a	Yes	Yes	a	a	a	a	Yes	Yes	Yes	Chhariya	98
c	Yes	c	c	a	Yes	a	c	c	c	c	Yes	Yes	Yes	Kaliya Kuwa	99
c	Yes	b	b	b	Yes	Yes	b	b	b	c	Yes	Yes	c	Sarsav	100
c	Yes	c	c	c	Yes	Yes	c	c	c	c	c	Yes	Yes	Mirap	101
c	Yes	a	a	a	Yes	Yes	a	a	a	c	Yes	Yes	Yes	Dahikot	102
c	Yes	a	c	Yes	Yes	Yes	c	c	c	c	Yes	Yes	Yes	Gollav	103
b	Yes	b	b	b	Yes	b	b	b	b	b	Yes	Yes	Yes	Rinchhiya	104
b	Yes	b	b	b	Yes	b	b	b	b	b	Yes	Yes	Yes	Tajpur	105
a	Yes	a	a	a	Yes	a	Yes	a	a	a	Yes	Yes	Yes	Thana Garjan	106
a	Yes	a	a	a	Yes	Yes	a	a	a	a	Yes	Yes	Yes	Sarangpur	107
c	Yes	c	c	c	Yes	Yes	c	c	c	c	Yes	Yes	c	Jitpura	108
c	Yes	c	c	c	Yes	b	b	c	c	c	Yes	Yes	Yes	Bhalaniya	109
c	Yes	b	c	b	Yes	b	b	c	c	c	Yes	Yes	Yes	Bhatpura	110
c	Yes	b	c	b	Yes	a	b	c	b	c	Yes	Yes	Yes	Torna	111
c	Yes	c	c	c	Yes	c	c	c	c	c	Yes	Yes	c	Ladupura	112
c	Yes	c	c	c	Yes	c	c	c	c	c	Yes	Yes	Yes	Achhala	113
														Dayalkakara	114
<b>0</b>	<b>113</b>	<b>9</b>	<b>2</b>	<b>44</b>	<b>112</b>	<b>70</b>	<b>3</b>	<b>4</b>	<b>0</b>	<b>0</b>	<b>110</b>	<b>113</b>	<b>81</b>		

## Census of India 2011- Village Directory Amenities and Land use ( As in 2009 )

Availability of miscellaneous facilities (If amenities available code -  
Yes is given, If not available within the village, the distance range  
code viz; a for < 5 Kms, b for 5-10 Kms and c for 10+ kms of  
nearest place where facility is available is given)

Availability of electricity  
(Yes/No)

Sr. No.	Name Village	Community Centre With/ Without TV	Sports Field	Sports Club / Recreation Centre	Cinema / Video Hall	Public Library	Public Reading Room	Newspaper Supply	Assembly Polling Station	Birth & Death Registration Office	Power Supply for Domestic Use (ED)	Power Supply for Agricultural Use (EAG)	Power Supply for Commercial Use (EC)	Power Supply for All Uses (EA)
1	2	89	90	91	92	93	94	95	96	97	98	99	100	101
90	Dhanol	c	c	c	c	c	c	Yes	Yes	Yes	Yes	Yes	Yes	Yes
91	Isrodiya	a	a	a	c	c	c	Yes	Yes	Yes	Yes	Yes	Yes	Yes
92	Mahelol	c	c	c	c	Yes	c	Yes	Yes	Yes	Yes	Yes	Yes	Yes
93	Bhanpura	c	c	c	c	c	c	Yes	Yes	Yes	Yes	Yes	Yes	Yes
94	Karanpura	c	c	c	c	c	c	Yes	Yes	Yes	Yes	Yes	Yes	Yes
95	Popatpura	b	b	b	b	b	b	Yes	Yes	Yes	Yes	Yes	Yes	Yes
96	Vanakpur	b	b	b	b	b	b	Yes	Yes	Yes	Yes	Yes	Yes	Yes
97	Mahuliya	b	b	b	b	b	b	Yes	Yes	Yes	Yes	Yes	Yes	Yes
98	Chhariya	a	a	a	a	a	a	Yes	Yes	Yes	Yes	Yes	Yes	Yes
99	Kaliya Kuwa	c	c	c	c	c	c	Yes	Yes	Yes	Yes	Yes	Yes	Yes
100	Sarsav	c	c	c	c	c	c	Yes	Yes	Yes	Yes	Yes	Yes	Yes
101	Mirap	c	c	c	c	c	c	Yes	Yes	Yes	Yes	Yes	Yes	Yes
102	Dahikot	c	c	c	c	c	c	Yes	Yes	Yes	Yes	Yes	Yes	Yes
103	Gollav	c	c	c	c	c	c	Yes	Yes	Yes	Yes	Yes	Yes	Yes
104	Rinchhiya	b	b	b	b	b	b	Yes	Yes	Yes	Yes	Yes	Yes	Yes
105	Tajpur	b	b	b	b	b	b	Yes	Yes	Yes	Yes	Yes	Yes	Yes
106	Thana Garjan	a	a	a	a	a	a	Yes	Yes	Yes	Yes	Yes	Yes	Yes
107	Sarangpur	a	a	a	a	a	a	Yes	Yes	Yes	Yes	Yes	Yes	Yes
108	Jitpura	c	c	c	c	Yes	c	Yes	Yes	Yes	Yes	Yes	Yes	Yes
109	Bhalaniya	c	c	c	c	c	c	Yes	Yes	Yes	Yes	Yes	Yes	Yes
110	Bhatpura	c	c	c	c	c	Yes	Yes	Yes	Yes	Yes	Yes	Yes	Yes
111	Torna	c	c	c	c	c	c	Yes	Yes	Yes	Yes	Yes	Yes	Yes
112	Ladupura	c	c	c	c	c	c	Yes	Yes	Yes	Yes	Yes	Yes	Yes
113	Achhala	c	c	c	c	c	c	Yes	Yes	Yes	Yes	Yes	Yes	Yes
114	Dayalkakara													
<b>Block Total :</b>		<b>12</b>	<b>7</b>	<b>0</b>	<b>0</b>	<b>26</b>	<b>5</b>	<b>112</b>	<b>113</b>	<b>113</b>	<b>113</b>	<b>113</b>	<b>113</b>	<b>113</b>

## Census of India 2011- Village Directory Amenities and Land use ( As in 2009 )

Land Use									
Nearest Town									
Area under different types of land use ( in hectares rounded up to one decimal place)									
Name	Distance Range Code i.e. a for < 5 Kms, b for 5-10 Kms & c for 10+ kms.	Forests	Area Under Non-Agricultural Uses	Barren and Un-Cultivable Land	Permanent Pastures and Other Grazing Lands	Land Under Miscellaneous Tree Crops etc.	Culturable Waste Land	Name Village	Sr. No.
102	103	104	105	106	107	108	109	2	1
GODHRA	c	50	6	0	0	0	57.3	Dhanol	90
GODHRA	c	146.6	28.2	13.5	141.8	0	0.3	Isrodiya	91
GODHRA	c	37	0	93.7	154.2	0	0	Mahelol	92
GODHRA	c	12	25	0	30	0	2.7	Bhanpura	93
GODHRA	c	2	5	0	0	0	33.1	Karanpura	94
GODHRA	c	27.6	0	33.9	89.6	0	0	Popatpura	95
GODHRA	c	0	20	1.2	2	0	0	Vanakpur	96
GODHRA	b	355	3	12	16	0	4.9	Mahuliya	97
GODHRA	b	21	3	12.4	14	0	0	Chhariya	98
GODHRA	b	28	6	0	23	0	14	Kaliya Kuwa	99
GODHRA	a	0	46	0	20	0	7.1	Sarsav	100
GODHRA	c	117.4	0	143.9	17.4	0	0	Mirap	101
DEVGADBARIA	c	0	0	85.2	15.8	0	0	Dahikot	102
DEVGADBARIA	c	0	0.2	0	14.1	0	575.5	Gollav	103
DEVGADBARIA	c	215	0	0	2	0	10	Rinchhiya	104
DEVGADBARIA	c	8	3	12	28	0	9.4	Tajpur	105
GODHRA	b	226	2	12	19	10.2	12	Thana Garjan	106
GODHRA	b	320	2	15	4	0	0	Sarangpur	107
GODHRA	a	0	8	0	62	10	0	Jitpura	108
GODHRA	a	0	0	8.2	0	29.3	0	Bhalaniya	109
GODHRA	c	0	2	2	30	0	1.8	Bhatpura	110
GODHRA	c	0	0	0	0	0	23.1	Torna	111
GODHRA	c	0	1	1	2	1.2	5	Ladupura	112
GODHRA	c	1535.9	0	0	0	0	0	Achhala	113
GODHRA	c	48.4	0	0	0	0	0	Dayalkakara	114
<b>0</b>	<b>0</b>	<b>13914.3</b>	<b>2079.8</b>	<b>2395.7</b>	<b>2316.1</b>	<b>172.9</b>	<b>2060</b>		

**Census of India 2011- Village Directory  
Amenities and Land use ( As in 2009 )**

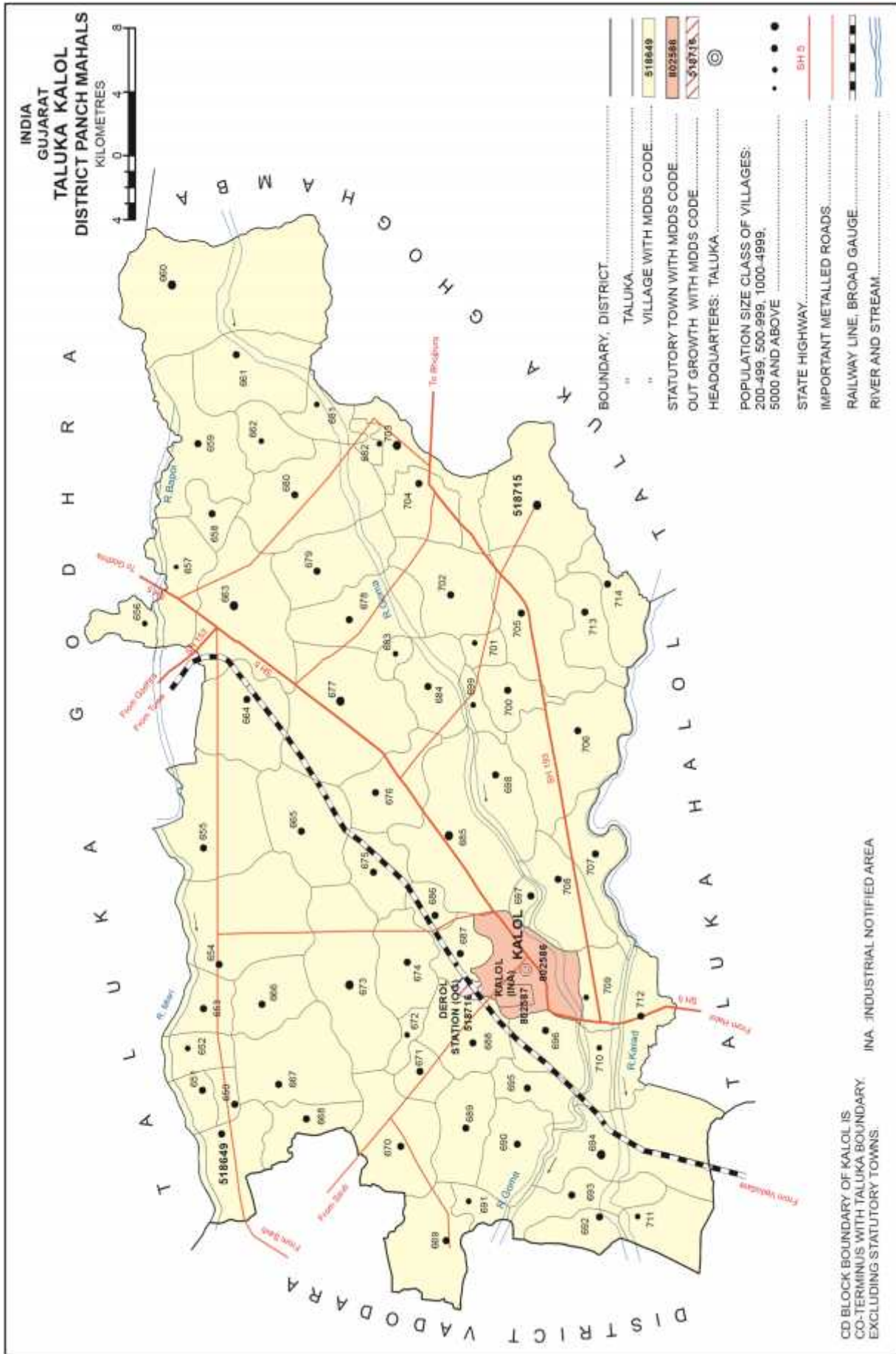
Sr. No.	Name Village	Land Use										Name of three most important commodities manufactured		
		Area under different types of land use (in hectares rounded up to one decimal place)					Area irrigated by source (in hectare).							
		Fallow Lands Other Than Current Fallows	Current Fallows	Net Area Sown	Total Irrigated Land Area	Total Un-irrigated Land Area	Canals (C)	Wells/Tube-Wells (W/TW)	Tanks/Lakes (T/L)	Water Falls (WF)	Others (O)	First	Second	Third
1	2	110	111	112	113	114	115	116	117	118	119	120	121	122
90	Dhanol	0	0	460	67	393	2	15	50	0	0			
91	Isrodiya	0	0	360	80	280	0	80	0	0	0			
92	Mahelol	0	108.3	946.3	67	879.3	0	65	2	0	0			
93	Bhanpura	0	0	218	28	190	0	28	0	0	0			
94	Karanpura	0	0	92	10	82	0	10	0	0	0			
95	Popatpura	62.2	0	407.5	100	307.5	0	100	0	0	0			
96	Vanakpur	0	0	234	30	204	0	30	0	0	0			
97	Mahuliya	0	0	325	15	310	0	15	0	0	0			
98	Chhariya	0	0	481	32	449	0	32	0	0	0			
99	Kaliya Kuwa	0	0	527	35	492	16	0	4	13	2			
100	Sarsav	0	0	706	0	706	0	0	0	0	0			
101	Mirap	13.7	0	840.6	10	830.6	0	6	4	0	0			
102	Dahikot	14.6	0	424.4	8	416.4	0	4	4	0	0			
103	Gollav	36.2	0	1815.8	20	1795.8	0	20	0	0	0			
104	Rinchhiya	0	2.6	198	10	188	0	10	0	0	0			
105	Tajpur	0	0	272	35	237	0	35	0	0	0			
106	Thana Garjan	8	0	377	2	375	0	2	0	0	0			
107	Sarangpur	15	2	217	15	202	0	15	0	0	0			
108	Jitpura	26.8	0	548	5	543	0	5	0	0	0			
109	Bhalaniya	21.9	0	188.2	20	168.2	0	18	2	0	0			
110	Bhatpura	0	0	72	9	63	0	7	2	0	0			
111	Torna	2	0	194	26	168	0	25	1	0	0			
112	Ladupura	0	0	78	8	70	0	3	5	0	0			
113	Achhala	0	0	0	0	0	0	0	0	0	0			
114	Dayalkakara	0	0	0	0	0	0	0	0	0	0			
<b>Block Total :</b>		<b>1055.5</b>	<b>776.3</b>	<b>47489.4</b>	<b>10360.2</b>	<b>37129.2</b>	<b>5554</b>	<b>4052</b>	<b>668</b>	<b>16</b>				

**TALUKA/C.D.BLOCK**

**KALOL**









**(C) Alphabetical List of Villages (Kalol Taluka)**

Sr. No.	Name of Village	2011 Census Location Code Number	2001 Census Location Code Number	Sr. No.	Name of Village	2011 Census Location Code Number	2001 Census Location Code Number
1	2	3	4	1	2	3	4
1	Adadra	518703	01233200	34	Karoli	518660	01228900
2	Alali	518684	01231300	35	Katol	518696	01232500
3	Alindra	518709	01233800	36	Khadki	518676	01230500
4	Alva	518706	01233500	37	Khandeval	518686	01231500
5	Ambala	518651	01228000	38	Khandoli	518670	01229900
6	Bakrol	518694	01232300	39	Kharasaliya	518664	01229300
7	Baletiya	518672	01230100	40	Madhvas	518712	01234100
8	Barola	518710	01233900	41	Malav	518705	01233400
9	Bedhiya	518677	01230600	42	Medapur	518707	01233600
10	Bhadroli (Bujarg)	518690	01231900	43	Mokal	518653	01228200
11	Bhadroli Khurd	518655	01228400	44	Nandarkha	518658	01228700
12	Bhelidra	518652	01228100	45	Naranpura	518668	01229700
13	Bhukhi	518704	01233300	46	Navagam	518662	01229100
14	Bodidra	518666	01229500	47	Nesda	518675	01230400
15	Boru	518695	01232400	48	Nevariya	518711	01234000
16	Chalali	518661	01229000	49	Palasa	518692	01232100
17	Chimanapura	518657	01228600	50	Paruna	518680	01230900
18	Chora Dungri	518683	01231200	51	Pingali	518673	01230200
19	Delol	518685	01231400	52	Rabod	518700	01232900
20	Derol	518688	01231700	53	Ratanpura	518693	01232200
21	Devpura	518701	01233000	54	Rinichhia	518659	01228800
22	Eral	518715	01234400	55	Royan	518681	01231000
23	Fansi	518682	01231100	56	Saliyav	518713	01234200
24	Ghoda	518697	01232600	57	Sama	518689	01231800
25	Ghusar	518679	01230800	58	Sansoli	518649	01227800
26	Jantral	518669	01229800	59	Satamana	518667	01229600
27	Jeli	518674	01230300	60	Shamaldevi	518687	01231600
28	Jetpur	518708	01233700	61	Sureli	518678	01230700
29	Kalantra	518656	01228500	62	Utarediya	518699	01232800
30	Kandach (Inami )	518698	01232700	63	Varvada	518714	01234300
31	Kanetiya	518671	01230000	64	Vejalpur	518663	01229200
32	Kanod	518654	01228300	65	Vyasda	518702	01233100
33	Karada	518665	01229400	66	Zardaka	518691	01232000
				67	Zerna Muvada	518650	01227900

## Census of India 2011- Village Directory Amenities and Land use ( As in 2009 )

Number of educational amenities available. (If not available within the village, the distance range code viz; a for < 5 Kms, b for 5-10 Kms and c for 10+ kms of nearest place where facility is available is given).

Sr. No.	Name Village	Location Code No.	Total Area of The Village (In Hectares Rounded Up to One Decimal Place)	Total Population (2011 Census)	Number of Households (2011 Census)	Pre-Primary School (PP)	Primary School (P)	Middle School (M)	Secondary School (S)	Senior Secondary School (SS)	Degree College of Arts Science & Commerce (ASC)	Engineering College (EC)	Medical College (MC)	Management Institute (MI)
1	2	3	4	5	6	7	8	9	10	11	12	13	14	15
<b>CD Block-Kalol (0165)</b>														
1	Sansoli	518649	527	4542	954	c	4		1	c	c	c	c	c
2	Zerna Muvada	518650	84.7	1276	262	c	1		c	c	c	c	c	c
3	Ambala	518651	161	1650	320	c	2		a	c	c	c	c	c
4	Bhelidra	518652	196.3	596	118	b	1		b	b	c	c	c	c
5	Mokal	518653	303.6	3188	615	c	3		c	c	c	c	c	c
6	Kanod	518654	1169.9	3807	744	c	3		1	c	c	c	c	c
7	Bhadroli Khurd	518655	890.5	2318	455	b	3		a	b	c	c	c	c
8	Kalantra	518656	219.1	922	192	c	c		c	c	c	c	c	c
9	Chimanapura	518657	187.6	327	61	c	1		a	a	c	c	c	c
10	Nandarkha	518658	449.1	1509	311	b	1		a	a	b	b	b	b
11	Rinichhia	518659	885.6	3265	551	b	3		b	b	b	b	b	b
12	Karoli	518660	2242.6	10237	1651	c	11		1	c	c	c	c	c
13	Chalali	518661	851.2	3980	770	c	2		1	b	c	c	c	c
14	Navagam	518662	350.3	767	126	c	1		b	b	c	c	c	c
15	Vejalpur	518663	956.9	11995	2373	c	10		4	1	b	b	b	b
16	Kharasaliya	518664	694.6	2515	468	c	2		a	a	c	c	c	c
17	Karada	518665	632	2205	451	b	3		b	b	c	c	c	c
18	Bodidra	518666	513.6	1508	306	b	1		a	b	c	c	c	c
19	Satamana	518667	894.8	2227	444	b	4		1	b	c	c	c	c
20	Naranpura	518668	354.6	1135	251	c	1		c	c	c	c	c	c
21	Jantral	518669	684.1	2951	674	c	2		1	b	c	c	c	c
22	Khandoli	518670	715.9	1784	376	b	3		a	a	c	c	c	c
23	Kanetiya	518671	195.3	1346	284	b	2		a	a	c	c	c	c
24	Baletiya	518672	125	702	136	b	1		a	a	c	c	c	c
25	Pingali	518673	1028.3	5055	1080	b	4		1	b	c	c	c	c
26	Jeli	518674	512.3	1509	316	a	3		a	a	c	c	c	c
27	Nesda	518675	369.2	1627	351	b	1		b	b	c	c	c	c
28	Khadki	518676	504.8	3460	723	b	5		b	b	c	c	c	c
29	Bedhiya	518677	1239.5	8348	1658	b	6		1	a	c	c	c	c
30	Sureli	518678	748.9	3598	777	c	2		1	c	c	c	c	c
31	Ghusar	518679	676.3	2618	526	c	3		b	b	c	c	c	c

## Census of India 2011- Village Directory Amenities and Land use ( As in 2009 )

Number of educational amenities available. (If not available within the village, the distance range code viz; a for < 5 Kms, b for 5-10 Kms and c for 10+ kms of nearest place where facility is available is given).

Number of Medical Amenities available. (If not available within the village, the distance range code viz; a for < 5 Kms, b for 5-10 Kms and c for 10+ kms of nearest place where facility is available is given).

16	17	18	19	20	21	22	23	24	25	26	27	28	29	30	31	2	1
Polytechnic (Pt)	Vocational Training School /ITI	Non-Formal Training Centre (NFTC)	Special School for Disabled (SSD)	Others (Specify)	Community Health Centre (CHC)	Primary Health Centre (PHC)	Primary Health Sub Centre (PHS)	Maternity and Child Welfare Centre (MCW)	T.B. Clinic (TBC)	Hospital-Allopathic (HA)	Hospital-Alternative Medicine (HO)	Dispensary (D)	Veterinary Hospital (VH)	Mobile Health Clinic (MHC)	Family Welfare Centre (FWC)	Name Village	Sr. No.
c	c	c	c		c	1	1	1	c	c	c	c	c	c	c	Sansoli	1
c	c	c	c		c	a	a	c	c	c	c	a	c	c	c	Zerna Muvada	2
c	c	c	c		c	a	a	a	c	c	c	a	c	c	a	Ambala	3
c	c	c	c		b	b	b	b	c	b	c	b	b	b	b	Bhelidra	4
c	c	c	c		c	c	1	c	c	c	c	c	c	c	c	Mokal	5
c	c	c	c		b	b	1	c	c	c	c	c	c	c	c	Kanod	6
c	c	c	c		b	b	b	b	b	b	c	b	b	b	b	Bhadroli Khurd	7
c	c	c	c		c	a	a	a	c	c	c	a	a	1	a	Kalantra	8
c	c	c	c		c	a	a	a	c	c	c	a	a	1	a	Chimanapura	9
b	b	b	b		b	a	a	a	b	c	b	a	a	1	a	Nandarkha	10
b	b	b	b		a	a	1	a	b	c	b	a	a	1	a	Rinichhia	11
c	c	c	c		c	c	2	c	c	c	c	c	c	1	c	Karoli	12
c	c	c	c		b	b	1	b	c	c	c	b	b	1	b	Chalali	13
c	c	c	c		b	b	b	b	b	c	c	b	b	1	b	Navagam	14
b	1	b	b		b	1	1	1	1	1	1	c	1	1	b	Vejalpur	15
c	c	c	c		a	a	1	a	c	c	c	a	a	c	a	Kharasaliya	16
c	c	c	c		b	b	1	b	b	b	c	b	b	b	b	Karada	17
c	b	c	c		b	b	b	b	b	b	c	b	b	b	b	Bodidra	18
c	c	c	c		b	b	b	b	b	b	c	b	b	b	b	Satamana	19
c	c	c	c		b	b	1	c	c	c	c	c	c	c	b	Naranpura	20
c	c	c	c		c	1	1	1	c	1	c	c	c	c	c	Jantral	21
c	c	c	c		b	b	a	b	b	b	c	b	b	b	b	Khandoli	22
c	c	c	c		b	b	a	b	b	b	c	b	b	b	b	Kanetiya	23
c	c	c	c		b	b	a	b	b	b	c	b	b	b	b	Baletiya	24
c	c	c	c		b	b	1	b	b	b	c	1	b	b	b	Pingali	25
c	c	c	c		a	a	a	a	c	a	c	a	a	a	a	Jeli	26
c	c	c	c		b	a	1	a	c	b	c	a	b	1	b	Nesda	27
c	c	c	c		b	a	1	b	c	b	c	b	b	b	b	Khadki	28
c	c	c	c		b	a	2	b	c	b	c	b	b	a	b	Bedhiya	29
c	c	c	c		c	b	1	b	c	c	c	b	b	b	b	Sureli	30
c	c	c	c		c	b	b	b	c	c	c	b	b	b	b	Ghusar	31

## Census of India 2011- Village Directory Amenities and Land use ( As in 2009 )

Sr. No.	Name Village	Number of Non-Government Medical Amenities available.								Availability of drinking water - Yes / No						
		Charitable Non Govt. Hospital/Nursing Home.	Medical Practitioner With MBBS Degree	Medical Practitioner With Other Degree	Medical Practitioner With No Degree	Traditional Practitioner and Faith Healer	Medicine Shop	Others	Tap Water (Treated/Untreated)	Well Water (Covered / Uncovered well)	Hand Pump	Tube wells / Bore well	Spring	River / Canal	Tank / Pond / Lake	Others
1	2	32	33	34	35	36	37	38	39	40	41	42	43	44	45	46
1	Sansoli	0	0	3	1	0	0	0	Yes	Yes	Yes	No	No	Yes	No	No
2	Zerna Muvada	0	0	0	0	0	0	0	Yes	Yes	Yes	Yes	No	Yes	No	No
3	Ambala	0	0	0	0	0	0	0	Yes	Yes	Yes	No	No	Yes	Yes	No
4	Bhelidra	0	0	0	0	0	0	0	Yes	No	Yes	Yes	No	Yes	No	No
5	Mokal	0	0	0	0	0	0	0	Yes	Yes	Yes	No	No	No	No	No
6	Kanod	0	0	1	0	0	0	0	Yes	Yes	Yes	No	No	Yes	Yes	No
7	Bhadroli Khurd	0	0	0	0	0	0	0	Yes	Yes	Yes	No	No	Yes	No	No
8	Kalantra	0	0	0	0	0	0	0	Yes	Yes	Yes	Yes	No	No	No	No
9	Chimanapura	0	0	0	0	0	0	0	Yes	Yes	Yes	Yes	No	No	No	No
10	Nandarkha	0	0	0	0	0	0	0	Yes	Yes	Yes	Yes	No	Yes	No	No
11	Rinichhia	0	0	0	0	0	0	0	Yes	Yes	Yes	Yes	No	Yes	No	No
12	Karoli	0	0	0	0	0	0	0	Yes	Yes	Yes	Yes	No	Yes	Yes	No
13	Chalali	0	0	0	0	0	0	0	Yes	Yes	Yes	No	No	Yes	Yes	No
14	Navagam	0	0	0	0	0	0	0	Yes	Yes	Yes	Yes	No	Yes	No	No
15	Vejalpur	0	1	14	0	0	7	0	Yes	Yes	Yes	Yes	No	Yes	Yes	No
16	Kharasaliya	0	0	0	0	0	0	0	Yes	Yes	Yes	Yes	No	No	No	No
17	Karada	0	0	0	0	0	0	0	Yes	Yes	Yes	No	No	No	No	No
18	Bodidra	0	0	0	0	0	0	0	Yes	No	Yes	Yes	No	Yes	Yes	No
19	Satamana	0	0	0	0	0	0	0	Yes	Yes	Yes	Yes	No	No	No	No
20	Naranpura	0	0	0	0	0	0	0	Yes	Yes	Yes	Yes	No	Yes	Yes	No
21	Jantral	0	0	2	0	0	0	0	Yes	Yes	Yes	Yes	No	Yes	No	No
22	Khandoli	0	0	0	0	0	0	0	Yes	Yes	Yes	No	No	Yes	Yes	No
23	Kanetiya	0	0	0	0	0	0	0	Yes	Yes	Yes	No	No	Yes	Yes	No
24	Baletiya	0	0	0	0	0	0	0	Yes	Yes	Yes	No	No	Yes	No	No
25	Pingali	0	0	1	0	0	0	0	Yes	Yes	Yes	Yes	No	Yes	Yes	No
26	Jeli	0	0	0	0	0	0	0	Yes	Yes	Yes	Yes	No	Yes	No	No
27	Nesda	0	0	0	0	0	0	0	Yes	Yes	Yes	Yes	No	Yes	Yes	No
28	Khadki	0	0	0	0	0	0	0	Yes	Yes	Yes	Yes	No	No	No	No
29	Bedhiya	0	0	1	0	0	0	0	Yes	Yes	Yes	No	No	No	Yes	No
30	Sureli	0	0	1	0	0	0	0	Yes	Yes	Yes	Yes	No	Yes	Yes	No
31	Ghusar	0	0	0	0	0	0	0	Yes	Yes	Yes	Yes	No	Yes	No	No

## Census of India 2011- Village Directory Amenities and Land use ( As in 2009 )

Availability of toilet & others Yes / No

Communication and transport facilities (If amenities available code -Yes is given except for Village Pin Code, If not available within the village, the distance range code viz; a for < 5 Kms, b for 5-10 Kms and c for 10+ kms of nearest place where facility is available is given)

47	48	49	50	51	52	53	54	55	56	57	58	59	60	2	1
Community Toilet Including Bath.	Community Toilet Excluding Bath.	Rural Sanitary Mart or Sanitary Hardware Outlet Available Near The Village.	Community Bio- gas or Recycle of Waste for Productive Use.	Post Office (PO)	Sub Post Office (SPO)	Post & Telegraph Office (P&TO)	Village Pin Code	Telephones (Land Lines)	Public Call Office (PCO)	Mobile Phone Coverage	Internet Cafes/Common Service Centre (CSC)	Private Courier Facility	Bus Service (Public & Private)	Name Village	Sl. No.
No	No	No	No	c	Yes		389320	Yes	Yes	Yes	Yes	c	Yes	Sansoli	1
No	No	No	No	c	c		389330	Yes	Yes	Yes	Yes	c	Yes	Zerna Muvada	2
No	No	Yes	No	c	c		389330	Yes	c	Yes	Yes	c	Yes	Ambala	3
No	No	No	No	b	b		389320	Yes	Yes	Yes	Yes	b	Yes	Bhelidra	4
No	No	No	No	c	c		389320	Yes	c	Yes	Yes	c	Yes	Mokal	5
No	No	No	No	c	Yes		389320	Yes	Yes	Yes	Yes	c	Yes	Kanod	6
No	No	No	No	b	Yes		389320	Yes	b	Yes	Yes	b	Yes	Bhadroli Khurd	7
No	No	No	No	c	c		389340	Yes	c	Yes	Yes	c	Yes	Kalantra	8
No	No	No	No	c	c		389340	Yes	c	Yes	Yes	c	Yes	Chimanapura	9
No	No	No	No	b	Yes		389340	Yes	b	Yes	Yes	b	Yes	Nandarkha	10
No	No	No	No	b	b		389340	Yes	b	Yes	Yes	b	Yes	Rinichhia	11
No	No	No	No	c	Yes		389341	Yes	c	Yes	Yes	c	Yes	Karoli	12
No	No	No	No	c	Yes		389341	Yes	c	Yes	Yes	c	Yes	Chalali	13
No	No	No	No	c	c		389340	Yes	c	Yes	Yes	c	Yes	Navagam	14
No	No	No	No	Yes	b		389340	Yes	Yes	Yes	Yes	b	Yes	Vejalpur	15
No	No	No	No	c	c		389340	Yes	c	Yes	Yes	c	Yes	Kharasaliya	16
No	No	No	No	b	Yes		389320	Yes	b	Yes	Yes	b	Yes	Karada	17
No	No	No	No	b	b		389320	Yes	b	Yes	Yes	b	Yes	Bodidra	18
No	No	No	No	b	Yes		389320	Yes	Yes	Yes	Yes	b	Yes	Satamana	19
No	No	No	No	c	c		389320	Yes	c	Yes	Yes	c	Yes	Naranpura	20
No	Yes	Yes	No	c	Yes		389320	Yes	Yes	Yes	Yes	c	Yes	Jantral	21
No	No	No	No	b	b		389320	Yes	b	Yes	Yes	b	Yes	Khandoli	22
No	No	No	No	b	b		389320	Yes	b	Yes	Yes	b	Yes	Kanetiya	23
No	No	No	No	b	b		389320	Yes	b	Yes	Yes	b	Yes	Baletiya	24
No	No	No	No	b	Yes		389320	Yes	b	Yes	Yes	b	Yes	Pingali	25
No	No	No	No	a	a		389310	Yes	a	Yes	Yes	a	Yes	Jeli	26
No	Yes	No	No	b	b		389320	Yes	Yes	Yes	Yes	b	Yes	Nesda	27
No	No	No	No	b	b		389320	Yes	b	Yes	Yes	b	Yes	Khadki	28
No	No	No	No	b	Yes		389310	Yes	b	Yes	Yes	b	Yes	Bedhiya	29
No	No	No	No	c	Yes		389340	Yes	Yes	Yes	Yes	c	Yes	Sureli	30
No	No	No	No	c	c		389341	Yes	Yes	Yes	Yes	c	Yes	Ghusar	31

## Census of India 2011- Village Directory Amenities and Land use ( As in 2009 )

Communication and transport facilities (If amenities available code -Yes is given except for Village Pin Code, If not available within the village, the distance range code viz; a for < 5 Kms, b for 5-10 Kms and c for 10+ kms of nearest place where facility is available is given)

Village connected to highways, village roads, banks & credit societies (If amenities available code -Yes is given, If not available within the village, the distance range code viz; a for < 5 Kms, b for 5-10 Kms and c for 10+ kms of nearest place where facility is available is given)

Sr. No.	Name Village	Railway Stations	Auto/Modified Autos	Taxis and Vans	Tractors	Cycle-Pulled Rickshaws (Manual & Machine Driven)	Carts Driven by Animals	Sea /River Ferry Service	Connected to National Highway (NH)	Connected to State Highway (SH)	Connected to Major District Road (MDR)	Connected to Others District Road	Pucca Roads	Kutchcha Roads	Water Bounded Macadam (WBM) Roads
1	2	61	62	63	64	65	66	67	68	69	70	71	72	73	74
1	Sansoli	c	Yes	Yes	Yes	Yes	Yes	c	c	c	Yes	Yes	Yes	Yes	c
2	Zerna Muvada	c	Yes	Yes	Yes	Yes	Yes	c	c	c	Yes	Yes	Yes	c	c
3	Ambala	c	c	c	Yes	Yes	Yes	c	c	c	Yes	c	Yes	Yes	c
4	Bhelidra	b	b	b	Yes		Yes	c	b	b	Yes	b	Yes	Yes	Yes
5	Mokal	c	Yes	c	Yes		Yes	c	c	c	c	Yes	Yes	Yes	Yes
6	Kanod	c	Yes	c	Yes	Yes	Yes	c	c	c	Yes	Yes	Yes	Yes	Yes
7	Bhadroli Khurd	b	Yes	b	Yes		Yes	c	b	b	b	Yes	Yes	Yes	Yes
8	Kalantra	c	Yes	c	Yes	Yes	Yes	c	c	c	Yes	c	Yes	Yes	c
9	Chimanapura	c	Yes	c	Yes	Yes	Yes	c	c	Yes	Yes	c	Yes	Yes	c
10	Nandarkha	c	b	b	Yes	Yes	Yes	b	b	c	Yes	b	Yes	b	c
11	Rinichhia	c	b	b	Yes	Yes	Yes	b	c	c	b	Yes	Yes	Yes	c
12	Karoli	c	Yes	Yes	Yes		Yes	c	c	c	Yes	c	Yes	Yes	c
13	Chalali	c	c	c	Yes		Yes	c	c	c	Yes	c	Yes	c	c
14	Navagam	c	Yes	c	Yes	Yes	Yes	c	c	c	Yes	c	Yes	Yes	c
15	Vejalpur	c	Yes	b	Yes		Yes	b	b	Yes	Yes	b	Yes	Yes	c
16	Kharasaliya	Yes	Yes	c	Yes		Yes	c	c	c	Yes	c	Yes	Yes	c
17	Karada	c	Yes	b	Yes		Yes	c	c	b	b	Yes	Yes	Yes	b
18	Bodidra	b	Yes	b	Yes		Yes	c	b	b	Yes	b	Yes	b	b
19	Satamana	b	Yes	Yes	Yes		Yes	c	b	b	Yes	Yes	Yes	Yes	Yes
20	Naranpura	c	c	c	Yes	Yes	Yes	c	c	c	c	Yes	Yes	c	c
21	Jantral	c	Yes	Yes	Yes	Yes	Yes	c	c	c	Yes	c	Yes	Yes	c
22	Khandoli	b	b	b	Yes		Yes	c	b	b	Yes	b	Yes	Yes	b
23	Kanetiya	b	Yes	Yes	Yes		Yes	c	b	b	Yes	b	Yes	Yes	b
24	Baletiya	b	b	b	Yes		Yes	c	b	b	Yes	b	Yes	Yes	b
25	Pingali	b	Yes	b	Yes	Yes	Yes	c	b	b	Yes	b	Yes	Yes	b
26	Jeli	a	Yes	Yes	Yes		Yes	c	a	a	Yes	a	Yes	a	a
27	Nesda	b	Yes	b	Yes	Yes	Yes	c	b	b	b	Yes	Yes	Yes	b
28	Khadki	b	b	b	Yes	Yes	Yes	c	c	Yes	Yes	b	Yes	Yes	Yes
29	Bedhiya	b	Yes	Yes	Yes	Yes	Yes	c	c	Yes	Yes	b	Yes	Yes	b
30	Sureli	c	Yes	Yes	Yes	Yes	Yes	c	c	c	Yes	c	Yes	Yes	c
31	Ghusar	c	Yes	Yes	Yes	Yes	Yes	c	c	c	Yes	c	Yes	Yes	c



## Census of India 2011- Village Directory Amenities and Land use ( As in 2009 )

Village connected to highways, village roads, banks & credit societies (If amenities available code -Yes is given, If not available within the village, the distance range code viz; a for < 5 Kms, b for 5-10 Kms and c for 10+ kms of nearest place where facility is available is given)

Availability of miscellaneous facilities (If amenities available code - Yes is given, If not available within the village, the distance range code viz; a for < 5 Kms, b for 5-10 Kms and c for 10+ kms of nearest place where facility is available is given)

Navigable Waterway (River/Canal) (NW)	Footpaths (FP)	Commercial & Co-operative Banks	ATM	Agricultural Credit Societies	Self-Help Group (SHG)	Public Distribution System (PDS) Shop	Mandis / Regular Market	Weekly Haat	Agricultural Marketing Society	Integrated Child Development Scheme (Nutritional Centres)	Anganwadi Centre (Nutritional Centres)	Others (Nutritional Centres)	ASHA (Accredited Social Health Activist)	Name Village	Sr. No.
75	76	77	78	79	80	81	82	83	84	85	86	87	88	2	1
c	Yes	Yes	c	c	Yes	Yes	c	c	c	c	Yes	Yes	Yes	Sansoli	1
c	Yes	c	c	c	Yes	a	c	c	b	c	Yes	Yes	Yes	Zerna Muvada	2
c	Yes	c	c	c	Yes	Yes	a	a	c	c	Yes	Yes	c	Ambala	3
c	Yes	b	b	b	Yes	a	b	b	b	b	Yes	Yes	Yes	Bhelidra	4
c	Yes	c	c	c	Yes	Yes	c	c	c	c	Yes	Yes	c	Mokal	5
c	Yes	c	c	c	Yes	Yes	c	c	c	c	Yes	Yes	Yes	Kanod	6
c	Yes	b	b	b	Yes	Yes	b	b	b	b	Yes	Yes	Yes	Bhadroli Khurd	7
c	Yes	a	a	a	Yes	a	a	a	a	c	Yes	Yes	Yes	Kalantra	8
c	Yes	a	a	a	Yes	a	a	a	a	a	Yes	Yes	Yes	Chimanapura	9
b	Yes	a	a	c	Yes	Yes	a	a	a	c	Yes	Yes	Yes	Nandarkha	10
b	Yes	b	c	a	Yes	Yes	b	b	b	c	Yes	Yes	Yes	Rinichhia	11
c	Yes	b	c	c	Yes	Yes	c	c	c	c	Yes	Yes	Yes	Karoli	12
c	Yes	c	c	b	Yes	Yes	b	c	b	c	Yes	Yes	Yes	Chalali	13
c	Yes	b	b	c	Yes	Yes	b	b	b	b	Yes	Yes	Yes	Navagam	14
b	Yes	Yes	Yes	Yes	Yes	Yes	b	b	c	c	Yes	Yes	Yes	Vejalpur	15
c	Yes	a	a	a	Yes	Yes	a	a	a	a	Yes	Yes	Yes	Kharasaliya	16
c	Yes	b	b	b	Yes	Yes	b	b	b	b	Yes	Yes	Yes	Karada	17
c	Yes	b	b	b	Yes	Yes	b	b	b	b	Yes	Yes	Yes	Bodidra	18
c	Yes	b	b	b	Yes	Yes	b	b	b	b	Yes	Yes	Yes	Satamana	19
c	Yes	c	c	b	Yes	b	b	b	b	c	Yes	Yes	Yes	Naranpura	20
c	Yes	Yes	c	c	Yes	Yes	b	b	b	b	Yes	Yes	Yes	Jantral	21
c	Yes	b	b	a	Yes	a	b	b	b	b	Yes	Yes	Yes	Khandoli	22
c	Yes	b	b	b	Yes	a	b	a	a	b	Yes	Yes	Yes	Kanetiya	23
c	Yes	b	b	b	Yes	b	b	b	b	b	Yes	Yes	Yes	Baletiya	24
c	Yes	b	b	b	Yes	Yes	b	Yes	b	b	Yes	Yes	Yes	Pingali	25
c	Yes	a	a	a	Yes	Yes	a	a	a	a	Yes	Yes	Yes	Jeli	26
c	Yes	a	a	b	Yes	Yes	a	a	a	b	Yes	Yes	Yes	Nesda	27
c	Yes	b	b	a	Yes	Yes	b	b	b	b	Yes	Yes	Yes	Khadki	28
c	Yes	b	b	b	Yes	Yes	a	a	b	b	Yes	Yes	Yes	Bedhiya	29
c	Yes	b	b	b	Yes	Yes	c	c	c	c	Yes	Yes	Yes	Sureli	30
c	Yes	b	b	c	Yes	Yes	c	c	c	c	Yes	Yes	Yes	Ghusar	31

## Census of India 2011- Village Directory Amenities and Land use ( As in 2009 )

Availability of miscellaneous facilities (If amenities available code -  
Yes is given, If not available within the village, the distance range code  
viz; a for < 5 Kms, b for 5-10 Kms and c for 10+ kms of nearest place  
where facility is available is given)

Availability of electricity  
(Yes/No)

Sr. No.	Name Village	Availability of miscellaneous facilities										Availability of electricity			
		Community Centre With/ Without TV	Sports Field	Sports Club / Recreation Centre	Cinema / Video Hall	Public Library	Public Reading Room	Newspaper Supply	Assembly Polling Station	Birth & Death Registration Office	Power Supply for Domestic Use (ED)	Power Supply for Agricultural Use (EAG)	Power Supply for Commercial Use (EC)	Power Supply for All Uses (EA)	
1	2	89	90	91	92	93	94	95	96	97	98	99	100	101	
1	Sansoli	Yes	Yes	c	c	Yes	c	Yes	Yes	Yes	Yes	Yes	Yes	Yes	
2	Zerna Muvada	c	c	c	c	Yes	c	Yes	Yes	Yes	Yes	Yes	Yes	Yes	
3	Ambala	c	a	a	c	Yes	a	Yes	Yes	Yes	Yes	Yes	Yes	Yes	
4	Bhelidra	b	b	b	b	Yes	b	Yes	Yes	Yes	Yes	Yes	Yes	Yes	
5	Mokal	c	c	c	c	Yes	c	Yes	Yes	Yes	Yes	Yes	Yes	Yes	
6	Kanod	b	b	b	c	Yes	Yes	Yes	Yes	Yes	Yes	Yes	Yes	Yes	
7	Bhadroli Khurd	b	b	b	b	Yes	b	Yes	Yes	Yes	Yes	Yes	Yes	Yes	
8	Kalantra	Yes	a	a	a	Yes	a	Yes	Yes	Yes	Yes	Yes	Yes	Yes	
9	Chimanapura	a	a	a	a	a	a	Yes	Yes	Yes	Yes	Yes	Yes	Yes	
10	Nandarkha	Yes	a	b	b	Yes	b	Yes	Yes	Yes	Yes	Yes	Yes	Yes	
11	Rinichhia	Yes	b	b	b	Yes	b	Yes	Yes	Yes	Yes	Yes	Yes	Yes	
12	Karoli	Yes	c	c	c	Yes	c	Yes	Yes	Yes	Yes	Yes	Yes	Yes	
13	Chalali	b	b	b	b	Yes	b	Yes	Yes	Yes	Yes	Yes	Yes	Yes	
14	Navagam	Yes	b	b	b	b	b	Yes	Yes	Yes	Yes	Yes	Yes	Yes	
15	Vejalpur	Yes	c	c	Yes	c	b	Yes	Yes	Yes	Yes	Yes	Yes	Yes	
16	Kharasaliya	Yes	a	a	a	Yes	a	Yes	Yes	Yes	Yes	Yes	Yes	Yes	
17	Karada	b	b	b	b	Yes	b	Yes	Yes	Yes	Yes	Yes	Yes	Yes	
18	Bodidra	b	b	b	b	Yes	b	Yes	Yes	Yes	Yes	Yes	Yes	Yes	
19	Satamana	b	b	b	b	Yes	b	Yes	Yes	Yes	Yes	Yes	Yes	Yes	
20	Naranpura	c	c	c	c	Yes	c	Yes	Yes	Yes	Yes	Yes	Yes	Yes	
21	Jantral	c	Yes	c	c	Yes	Yes	Yes	Yes	Yes	Yes	Yes	Yes	Yes	
22	Khandoli	Yes	b	b	b	Yes	Yes	Yes	Yes	Yes	Yes	Yes	Yes	Yes	
23	Kanetiya	b	b	b	b	Yes	Yes	Yes	Yes	Yes	Yes	Yes	Yes	Yes	
24	Baletiya	b	b	b	b	Yes	b	Yes	Yes	Yes	Yes	Yes	Yes	Yes	
25	Pingali	b	b	b	b	Yes	b	Yes	Yes	Yes	Yes	Yes	Yes	Yes	
26	Jeli	a	a	a	a	a	a	Yes	Yes	Yes	Yes	Yes	Yes	Yes	
27	Nesda	Yes	b	b	b	Yes	b	Yes	Yes	Yes	Yes	Yes	Yes	Yes	
28	Khadki	b	b	b	b	Yes	b	Yes	Yes	Yes	Yes	Yes	Yes	Yes	
29	Bedhiya	b	b	b	b	Yes	b	Yes	Yes	Yes	Yes	Yes	Yes	Yes	
30	Sureli	Yes	c	c	c	Yes	c	Yes	Yes	Yes	Yes	Yes	Yes	Yes	
31	Ghusar	Yes	a	c	c	Yes	c	Yes	Yes	Yes	Yes	Yes	Yes	Yes	

## Census of India 2011- Village Directory Amenities and Land use ( As in 2009 )

Land Use									
Nearest Town		Area under different types of land use ( in hectares rounded up to one decimal place)							
Name	Distance Range Code i.e. a for < 5 Kms, b for 5-10 Kms & c for 10+ kms.	Forests	Area Under Non-Agricultural Uses	Barren and Un-Cultivable Land	Permanent Pastures and Other Grazing Lands	Land Under Miscellaneous Tree Crops etc.	Culturable Waste Land	Name Village	Sr. No.
102	103	104	105	106	107	108	109	2	1
GODHRA	c	5.3	24.7	1.5	13.5	5.3	0	Sansoli	1
GODHRA	b	0	1.8	0.4	7.8	0	5.7	Zerna Muvada	2
KALOL	c	0	0	0	18	0	0	Ambala	3
KALOL	c	0	0	11	7	0	34	Bhelidra	4
KALOL	c	0	13	0	18	12	0	Mokal	5
KALOL	b	45	71	10	95	348.9	20	Kanod	6
KALOL	c	173.2	0	55.1	40.5	0	0	Bhadroli Khurd	7
KALOL	c	45	0	0	28	0	1.1	Kalantra	8
KALOL	b	0	0	0	6	0	0	Chimanapura	9
GODHRA	c	0	0	15.2	30	50	50	Nandarkha	10
GODHRA	c	373.2	0	246.4	0	34.2	2	Rinichhia	11
GODHRA	b	1496	1	108.6	3	0	0	Karoli	12
GODHRA	b	279.6	2.6	29.8	0	8.7	8.3	Chalali	13
GODHRA	c	0	0.2	19	13.3	13.3	0	Navagam	14
GODHRA	c	0	22	0	50.7	15	0	Vejalpur	15
KALOL	c	219	0	0	20	0	5	Kharasaliya	16
GODHRA	b	171.8	0	0	36	0	0	Karada	17
GODHRA	c	0	0	39	28	10	168.3	Bodidra	18
GODHRA	c	0	0	35	10	3	0	Satamana	19
KALOL	b	0	90	5	25	7	2	Naranpura	20
KALOL	b	0	54.3	27.1	28.7	0	0	Jantral	21
KALOL	c	0	0	0	30.2	0	0	Khandoli	22
KALOL	c	0	0.1	4.2	27.6	0	0	Kanetiya	23
KALOL	b	0	0	5.2	4.7	0	0.6	Baletiya	24
KALOL	b	0	108.6	0	150.5	9.2	0	Pingali	25
KALOL	b	0	0.5	41.6	17.7	0	7.2	Jeli	26
KALOL	b	0	0	0	116.2	0	0	Nesda	27
KALOL	a	0	0.6	15.8	31.6	11.4	0	Khadki	28
KALOL	b	0	1	43.1	0	0	0	Bedhiya	29
KALOL	b	0	0	67.3	60.2	0	0	Sureli	30
KALOL	b	0	124.6	65.8	0	0	0	Ghusar	31

### Census of India 2011- Village Directory Amenities and Land use ( As in 2009 )

Sr. No.	Name Village	Land Use										Name of three most important commodities manufactured		
		Area under different types of land use (in hectares rounded up to one decimal place)					Area irrigated by source (in hectare).							
		Fallow Lands Other Than Current Fallows	Current Fallows	Net Area Sown	Total Irrigated Land Area	Total Un-irrigated Land Area	Canals (C)	Wells/Tube-Wells (W/TW)	Tanks/Lakes (T/L)	Water Falls (WF)	Others (O)	First	Second	Third
1	2	110	111	112	113	114	115	116	117	118	119	120	121	122
1	Sansoli	29	14.2	433.4	250	183.4	0	250	0	0	0			
2	Zerna Muvada	0	0	68.9	68.9	0	0	68.9	0	0	0			
3	Ambala	17	0	126	0	126	0	0	0	0	0			
4	Bhelidra	0	0	144.3	62	82.3	0	62	0	0	0			
5	Mokal	0	24.6	236	50	186	50	0	0	0	0			
6	Kanod	70	0	510	210	300	0	210	0	0	0			
7	Bhadroli Khurd	8.4	0	613.4	0	613.4	0	0	0	0	0			
8	Kalantra	0	0	145	5	140	0	5	0	0	0			
9	Chimanapura	29.6	0	152	0	152	0	0	0	0	0			
10	Nandarkha	40	54.6	209.3	39	170.3	0	39	0	0	0			
11	Rinichhia	0	0	229.9	23.6	206.3	0	23.6	0	0	0			
12	Karoli	0	0	634	350	284	0	350	0	0	0			
13	Chalali	0	0	522.3	50	472.3	0	50	0	0	0			
14	Navagam	95.5	0	208.9	25	183.9	0	25	0	0	0			
15	Vejalpur	17.3	185.7	666.2	385	281.2	0	385	0	0	0			
16	Kharasaliya	53	0	397.6	40	357.6	0	40	0	0	0			
17	Karada	7.2	0	416.9	0	416.9	0	0	0	0	0			
18	Bodidra	0	0	268.3	20	248.3	0	20	0	0	0			
19	Satamana	0	0	846.8	20	826.8	0	20	0	0	0			
20	Naranpura	10	15	200.6	75	125.6	50	25	0	0	0			
21	Jantral	0	0	574	400	174	225	175	0	0	0			
22	Khandoli	0	73.4	612.2	11	601.2	1	7	3	0	0			
23	Kanetiya	0	0	163.3	12	151.3	0	10	2	0	0			
24	Baletiya	0	0	114.5	6	108.5	0	6	0	0	0			
25	Pingali	0	0	759.9	200	559.9	0	200	0	0	0			
26	Jeli	0	0	445.3	40.1	405.2	0	40.1	0	0	0			
27	Nesda	0	0	253	40	213	0	40	0	0	0			
28	Khadki	5.5	20	420	5	415	0	5	0	0	0			
29	Bedhiya	0.4	137	1058	44	1014	0	44	0	0	0			
30	Sureli	0	0	621.4	300	321.4	0	200	100	0	0			
31	Ghusar	0	0	486	200	286	0	200	0	0	0			



## Census of India 2011- Village Directory Amenities and Land use ( As in 2009 )

Number of educational amenities available. (If not available within the village, the distance range code viz; a for < 5 Kms, b for 5-10 Kms and c for 10+ kms of nearest place where facility is available is given).

Sr. No.	Name Village	Location Code No.	Total Area of The Village (In Hectares Rounded Up to One Decimal Place)	Total Population (2011 Census)	Number of Households (2011 Census)	Pre-Primary School (PP)	Primary School (P)	Middle School (M)	Secondary School (S)	Senior Secondary School (SS)	Degree College of Arts Science & Commerce (ASC)	Engineering College (EC)	Medical College (MC)	Management Institute (MI)
1	2	3	4	5	6	7	8	9	10	11	12	13	14	15
<b>CD Block-Kalol (0165)</b>														
32	Paruna	518680	1021.8	2073	395	c	3		1	a	c	c	c	c
33	Royan	518681	333.9	817	155	c	1		b	b	c	c	c	c
34	Fansi	518682	91.3	719	160	c	1		a	a	c	c	c	c
35	Chora dungri	518683	119.1	856	169	c	1		a	a	c	c	c	c
36	Alali	518684	504.6	2570	509	b	2		b	b	c	c	c	c
37	Delol	518685	1353.6	7154	1579	a	8		1	1	c	c	c	c
38	Khandeval	518686	141.7	2091	439	b	1		a	a	c	c	c	c
39	Shamaldevi	518687	317.6	3226	640	a	2		a	a	c	c	c	c
40	Derol	518688	656.8	4774	1022	b	4		2	2	c	c	c	c
41	Sama	518689	559.3	1997	447	b	3		b	b	c	c	c	c
42	Bhadroli (Bujarg)	518690	581	2474	499	b	3		b	b	c	c	c	c
43	Zardaka	518691	146.1	849	169	b	1		b	b	c	c	c	c
44	Palasa	518692	294.2	2622	485	b	1		a	b	c	c	c	c
45	Ratanpura	518693	363.2	1729	357	c	2		1	c	c	c	c	c
46	Bakrol	518694	1642.4	6018	1174	b	5		1	b	c	c	c	c
47	Boru	518695	327.6	2408	436	a	2		a	a	c	c	c	c
48	Katol	518696	460.5	1942	412	a	11		1	a	c	c	c	c
49	Ghoda	518697	93.4	2216	446	a	2		a	a	c	c	c	c
50	Kandach (Inami )	518698	595.9	2170	454	b	1		b	b	c	c	c	c
51	Utarediya	518699	234.5	905	208	c	1		a	c	c	c	c	c
52	Rabod	518700	220.8	1756	391	c	1		c	c	c	c	c	c
53	Devpura	518701	174	956	198	c	1		a	c	c	c	c	c
54	Vyasda	518702	903.1	4746	960	c	3		b	b	c	c	c	c
55	Adadra	518703	893.5	6997	1434	c	7		1	1	c	c	c	c
56	Bhukhi	518704	440.5	2148	453	c	2		a	a	c	c	c	c
57	Malav	518705	874.8	3870	743	c	12		1	c	c	c	c	c
58	Alva	518706	1230.4	4027	779	b	1		a	b	c	c	c	c
59	Medapur	518707	553.6	1552	292	b	2		b	b	c	c	c	c
60	Jetpur	518708	678.8	1544	295	a	2		a	a	c	c	c	c
61	Alindra	518709	319.7	641	125	a	1		a	a	c	c	c	c
62	Barola	518710	210.6	744	165	b	1		b	b	c	c	c	c

## Census of India 2011- Village Directory Amenities and Land use ( As in 2009 )

Number of educational amenities available. (If not available within the village, the distance range code viz; a for < 5 Kms, b for 5-10 Kms and c for 10+ kms of nearest place where facility is available is given).

Number of Medical Amenities available. (If not available within the village, the distance range code viz; a for < 5 Kms, b for 5-10 Kms and c for 10+ kms of nearest place where facility is available is given).

16	17	18	19	20	21	22	23	24	25	26	27	28	29	30	31	2	1
Polytechnic (Pt)	Vocational Training School /ITI	Non-Formal Training Centre (NFTC)	Special School for Disabled (SSD)	Others (Specify)	Community Health Centre (CHC)	Primary Health Centre (PHC)	Primary Health Sub Centre (PHS)	Maternity and Child Welfare Centre (MCW)	T.B. Clinic (TBC)	Hospital-Allopathic (HA)	Hospital-Alternative Medicine (HO)	Dispensary (D)	Veterinary Hospital (VH)	Mobile Health Clinic (MHC)	Family Welfare Centre (FWC)	Name Village	Sr. No.
c	c	c	c		c	c	c	c	c	c	c	a	a	l	c	Paruna	32
c	c	c	c		b	b	b	c	c	c	c	b	b	c	b	Royan	33
c	c	c	c		a	a	b	b	c	c	c	c	c	c	c	Fansi	34
c	c	c	c		b	b	b	b	c	c	c	b	c	c	c	Chora dungri	35
c	c	c	c		b	b	b	b	c	b	c	b	b	b	b	Alali	36
c	c	c	c		a	l	l	a	a	a	c	a	a	a	a	Delol	37
c	c	c	c		a	a	a	b	c	b	c	a	b	b	b	Khandeval	38
c	c	c	c		a	a	a	a	a	a	c	a	a	a	a	Shamaldevi	39
c	c	c	c		b	l	l	l	l	l	l	b	b	b	b	Derol	40
c	c	c	c		b	a	l	b	c	b	c	b	b	b	b	Sama	41
c	c	c	c		b	b	b	b	c	b	c	b	b	b	b	Bhadroli (Bujarg)	42
c	c	c	c		b	a	a	a	b	b	c	b	b	b	a	Zardaka	43
c	c	c	c		b	b	a	b	c	b	c	b	b	b	b	Palasa	44
c	c	c	c		c	c	l	c	c	c	c	c	c	c	c	Ratanpura	45
c	c	c	c		b	b	l	b	b	b	c	b	b	b	b	Bakrol	46
c	c	c	c		a	a	l	a	c	a	c	a	a	a	a	Boru	47
c	c	c	c		a	a	a	a	a	a	c	a	a	a	a	Katol	48
c	c	c	c		a	a	a	a	a	a	c	a	a	a	a	Ghoda	49
c	c	c	c		b	a	l	a	b	b	c	b	b	b	b	Kandach (Inami )	50
c	c	c	c		c	a	a	c	c	c	c	c	c	c	c	Utarediya	51
c	c	c	c		a	b	l	c	c	c	c	c	c	c	c	Rabod	52
c	c	c	c		c	a	a	a	c	c	c	c	c	c	c	Devpura	53
c	c	c	c		b	b	l	b	c	c	c	b	c	c	c	Vyasda	54
c	3	c	c		c	b	l	c	c	c	c	c	l	c	c	Adadra	55
c	a	c	c		c	c	l	a	a	c	c	a	a	c	c	Bhukhi	56
c	c	c	c		l	c	l	l	l	c	c	c	c	c	c	Malav	57
c	c	c	c		b	a	l	b	b	b	c	b	b	b	b	Alva	58
c	c	c	c		b	b	l	b	b	b	c	b	b	l	b	Medapur	59
c	c	c	c		a	a	a	a	b	a	c	a	a	l	a	Jetpur	60
c	c	c	c		a	a	a	a	b	a	c	a	a	a	a	Alindra	61
c	c	c	c		b	b	b	b	c	b	c	b	b	b	b	Barola	62

## Census of India 2011- Village Directory Amenities and Land use ( As in 2009 )

Sr. No.	Name Village	Number of Non-Government Medical Amenities available.							Availability of drinking water - Yes / No							
		Charitable Non Govt. Hospital/Nursing Home.	Medical Practitioner With MBBS Degree	Medical Practitioner With Other Degree	Medical Practitioner With No Degree	Traditional Practitioner and Faith Healer	Medicine Shop	Others	Tap Water (Treated/Untreated)	Well Water (Covered / Uncovered well)	Hand Pump	Tube wells / Bore well	Spring	River / Canal	Tank / Pond / Lake	Others
1	2	32	33	34	35	36	37	38	39	40	41	42	43	44	45	46
32	Paruna	0	0	0	0	0	0	0	Yes	Yes	Yes	Yes	No	Yes	No	No
33	Royan	0	0	0	0	0	0	0	Yes	Yes	Yes	Yes	No	Yes	No	No
34	Fansi	0	0	0	0	0	0	0	Yes	No	Yes	Yes	No	No	No	No
35	Chora dungri	0	0	0	0	0	0	0	Yes	Yes	Yes	Yes	No	Yes	No	No
36	Alali	0	0	0	1	0	0	0	Yes	No	Yes	No	No	Yes	No	No
37	Delol	0	0	4	0	0	0	0	Yes	No	Yes	Yes	No	Yes	Yes	No
38	Khandeval	0	0	0	0	0	0	0	Yes	No	Yes	Yes	No	No	No	No
39	Shamaldevi	0	0	0	0	0	0	0	Yes	Yes	Yes	Yes	No	No	No	No
40	Derol	0	0	2	0	0	4	0	Yes	Yes	Yes	Yes	No	No	No	No
41	Sama	0	0	1	0	0	0	0	Yes	Yes	Yes	Yes	No	Yes	Yes	No
42	Bhadroli (Bujarg)	0	0	0	0	0	0	0	Yes	Yes	Yes	No	No	Yes	No	No
43	Zardaka	0	0	0	0	0	0	0	Yes	Yes	Yes	No	No	Yes	No	No
44	Palasa	0	0	1	0	0	0	0	Yes	Yes	Yes	No	No	Yes	No	No
45	Ratanpura	0	0	1	0	0	0	0	Yes	Yes	Yes	Yes	No	Yes	No	No
46	Bakrol	0	0	1	0	0	0	0	Yes	No	Yes	Yes	No	Yes	Yes	No
47	Boru	0	0	1	0	0	0	0	Yes	Yes	Yes	Yes	No	Yes	No	No
48	Katol	0	0	0	0	0	0	0	Yes	No	Yes	Yes	No	Yes	No	No
49	Ghoda	0	0	0	0	0	0	0	Yes	Yes	Yes	Yes	No	Yes	No	No
50	Kandach (Inami )	0	0	1	0	0	0	0	Yes	Yes	Yes	Yes	No	Yes	No	No
51	Utarediya	0	0	0	0	0	0	0	Yes	Yes	Yes	Yes	No	No	No	No
52	Rabod	0	0	0	0	0	0	0	Yes	Yes	Yes	Yes	No	No	Yes	No
53	Devpura	0	0	0	0	0	0	0	Yes	Yes	Yes	No	No	No	No	No
54	Vyasda	0	0	1	0	0	0	0	Yes	Yes	Yes	No	No	Yes	No	No
55	Adadra	0	0	4	0	0	1	0	Yes	Yes	Yes	Yes	No	Yes	Yes	No
56	Bhukhi	0	0	1	0	0	0	0	Yes	Yes	Yes	Yes	No	No	Yes	No
57	Malav	0	0	1	0	0	0	0	Yes	Yes	Yes	No	No	Yes	Yes	No
58	Alva	0	0	0	0	0	0	0	Yes	Yes	Yes	Yes	No	Yes	No	No
59	Medapur	0	0	0	0	0	0	0	Yes	Yes	Yes	No	No	Yes	No	No
60	Jetpur	0	0	0	0	0	0	0	Yes	Yes	Yes	No	No	Yes	No	No
61	Alindra	0	0	0	0	0	0	0	Yes	Yes	Yes	No	No	Yes	No	No
62	Barola	0	0	0	0	0	0	0	Yes	No	Yes	No	No	Yes	No	No



## Census of India 2011- Village Directory Amenities and Land use ( As in 2009 )

Availability of toilet & others Yes / No

Communication and transport facilities (If amenities available code -Yes is given except for Village Pin Code, If not available within the village, the distance range code viz; a for < 5 Kms, b for 5-10 Kms and c for 10+ kms of nearest place where facility is available is given)

47	48	49	50	51	52	53	54	55	56	57	58	59	60	2	1
Community Toilet Including Bath	Community Toilet Excluding Bath.	Rural Sanitary Mart or Sanitary Hardware Outlet Available Near The Village.	Community Bio- gas or Recycle of Waste for Productive Use.	Post Office (PO)	Sub Post Office (SPO)	Post & Telegraph Office (P&TO)	Village Pin Code	Telephones (Land Lines)	Public Call Office (PCO)	Mobile Phone Coverage	Internet Cafes/Common Service Centre (CSC)	Private Courier Facility	Bus Service (Public & Private)	Name Village	St. No.
No	No	Yes	No	c	c		389341	Yes	Yes	Yes	Yes	c	Yes	Paruna	32
No	No	No	No	c	c		389341	Yes	c	Yes	Yes	c	Yes	Royan	33
No	No	No	No	c	c		389341	Yes	Yes	Yes	Yes	c	Yes	Fansi	34
No	No	No	No	c	c		389341	Yes	Yes	Yes	Yes	c	Yes	Chora dungri	35
No	No	No	No	b	b		389310	Yes	b	Yes	Yes	b	Yes	Alali	36
No	No	Yes	No	Yes	a		389310	Yes	Yes	Yes	Yes	a	Yes	Delol	37
No	Yes	No	No	b	Yes		389320	Yes	Yes	Yes	Yes	b	Yes	Khandeval	38
No	Yes	No	No	a	a		389320	Yes	Yes	Yes	Yes	a	Yes	Shamaldevi	39
No	No	No	No	b	Yes		389320	Yes	Yes	Yes	Yes	b	Yes	Derol	40
No	No	No	No	b	Yes		389320	Yes	Yes	Yes	Yes	b	Yes	Sama	41
No	Yes	No	No	b	b		389330	Yes	b	Yes	Yes	b	Yes	Bhadroli (Bujarg)	42
No	No	No	No	b	b		389320	Yes	b	Yes	Yes	b	Yes	Zardaka	43
No	No	No	No	b	b		389330	Yes	b	Yes	Yes	b	Yes	Palasa	44
No	No	No	No	c	Yes		389330	Yes	c	Yes	Yes	c	Yes	Ratanpura	45
No	No	No	No	b	Yes		389365	Yes	b	Yes	Yes	b	Yes	Bakrol	46
No	No	No	No	a	a		389330	Yes	Yes	Yes	Yes	a	Yes	Boru	47
No	No	No	No	a	a		389330	Yes	a	Yes	Yes	a	Yes	Katol	48
No	No	Yes	No	a	a		389310	Yes	a	Yes	Yes	a	Yes	Ghoda	49
No	No	No	No	b	Yes		389310	Yes	b	Yes	Yes	b	Yes	Kandach (Inami )	50
No	No	No	No	c	c		389310	Yes	Yes	Yes	Yes	c	Yes	Utarediya	51
No	No	No	No	c	Yes		389310	Yes	c	Yes	Yes	c	Yes	Rabod	52
No	No	No	No	c	c		389390	Yes	c	Yes	Yes	c	Yes	Devpura	53
No	No	No	No	c	Yes		389340	Yes	Yes	Yes	Yes	c	Yes	Vyasda	54
No	No	Yes	No	Yes	c		389341	Yes	Yes	Yes	Yes	c	Yes	Adadra	55
No	No	No	No	c	c		389340	Yes	Yes	Yes	Yes	c	Yes	Bhukhi	56
No	No	No	No	c	Yes		389310	Yes	Yes	Yes	Yes	c	Yes	Malav	57
No	No	Yes	No	b	Yes		389310	Yes	b	Yes	Yes	b	Yes	Alva	58
No	No	No	No	b	Yes		389310	Yes	Yes	Yes	Yes	b	Yes	Medapur	59
No	No	No	No	a	a		389310	Yes	Yes	Yes	Yes	a	Yes	Jetpur	60
No	No	No	No	a	a		389310	Yes	a	Yes	Yes	a	Yes	Alindra	61
No	No	No	No	b	b		389330	Yes	Yes	Yes	Yes	b	Yes	Barola	62

## Census of India 2011- Village Directory Amenities and Land use ( As in 2009 )

Communication and transport facilities (If amenities available code -Yes is given except for Village Pin Code, If not available within the village, the distance range code viz; a for < 5 Kms, b for 5-10 Kms and c for 10+ kms of nearest place where facility is available is given)

Village connected to highways, village roads, banks & credit societies (If amenities available code -Yes is given, If not available within the village, the distance range code viz; a for < 5 Kms, b for 5-10 Kms and c for 10+ kms of nearest place where facility is available is given)

Sr. No.	Name Village	Railway Stations	Auto/Modified Autos	Taxis and Vans	Tractors	Cycle-Pulled Rickshaws (Manual & Machine Driven)	Carts Driven by Animals	Sea /River Ferry Service	Connected to National Highway (NH)	Connected to State Highway (SH)	Connected to Major District Road (MDR)	Connected to Others District Road	Pucca Roads	Kutchcha Roads	Water Bounded Macadam (WBM) Roads
1	2	61	62	63	64	65	66	67	68	69	70	71	72	73	74
32	Paruna	c	Yes	c	Yes	Yes	Yes	c	c	c	Yes	c	Yes	Yes	c
33	Royan	c	Yes	c	Yes	Yes	Yes	c	c	c	Yes	c	Yes	c	c
34	Fansi	c	c	Yes	Yes	Yes	Yes	c	c	c	Yes	c	Yes	Yes	c
35	Chora dungri	c	Yes	Yes	Yes	Yes	Yes	c	c	c	Yes	c	Yes	Yes	c
36	Alali	b	b	b	Yes	Yes	Yes	c	b	b	Yes	b	Yes	Yes	b
37	Delol	a	Yes	a	Yes	Yes	Yes	c	c	Yes	Yes	a	Yes	Yes	a
38	Khandeval	b	Yes	b	Yes	Yes	Yes	c	b	b	Yes	b	Yes	Yes	b
39	Shamaldevi	a	a	a	Yes	Yes	Yes	c	a	a	Yes	a	a	Yes	a
40	Derol	Yes	b	b	Yes	Yes	Yes	c	b	b	Yes	Yes	Yes	Yes	b
41	Sama	b	Yes	Yes	Yes	Yes	Yes	c	b	b	Yes	Yes	Yes	Yes	b
42	Bhadroli (Bujarg)	b	Yes	b	Yes	Yes	Yes	c	b	b	Yes	b	Yes	Yes	b
43	Zardaka	b	b	b	Yes	Yes	Yes	c	b	b	Yes	Yes	Yes	Yes	b
44	Palasa	b	Yes	b	Yes	Yes	Yes	c	b	b	Yes	Yes	Yes	Yes	b
45	Ratanpura	c	Yes	c	Yes	Yes	Yes	c	c	c	Yes	c	Yes	Yes	c
46	Bakrol	Yes	b	b	Yes	Yes	Yes	c	b	b	Yes	Yes	Yes	Yes	b
47	Boru	a	Yes	a	Yes	Yes	Yes	c	a	a	a	Yes	Yes	Yes	a
48	Katol	a	Yes	Yes	Yes	Yes	Yes	c	a	a	a	Yes	Yes	Yes	a
49	Ghoda	a	Yes	a	Yes	Yes	Yes	c	a	a	Yes	a	Yes	Yes	a
50	Kandach (Inami )	b	b	b	Yes	Yes	Yes	c	b	b	Yes	b	Yes	Yes	b
51	Utarediya	c	c	c	Yes	Yes	Yes	c	c	c	c	Yes	Yes	Yes	c
52	Rabod	c	Yes	Yes	Yes	Yes	Yes	c	c	Yes	c	Yes	Yes	Yes	c
53	Devpura	c	Yes	c	Yes		Yes	c	c	c	Yes	Yes	Yes	Yes	c
54	Vyasda	c	Yes	Yes	Yes		Yes	c	c	Yes	Yes	c	Yes	Yes	c
55	Adadra	c	Yes	Yes	Yes	Yes	Yes	c	c	Yes	Yes	Yes	Yes	Yes	c
56	Bhukhi	c	Yes	Yes	Yes	Yes	Yes	c	c	Yes	Yes	Yes	Yes	Yes	Yes
57	Malav	c	Yes	Yes	Yes	Yes	Yes	c	c	Yes	Yes	Yes	Yes	Yes	c
58	Alva	b	b	b	Yes	Yes	Yes	c	b	Yes	Yes	b	Yes	Yes	b
59	Medapur	b	b	b	Yes	Yes	Yes	c	b	Yes	Yes	Yes	Yes	Yes	b
60	Jetpur	a	Yes	a	Yes		Yes	c	a	Yes	Yes	a	Yes	Yes	a
61	Alindra	a	a	a	Yes	Yes	Yes	c	c	Yes	Yes	a	Yes	Yes	Yes
62	Barola	b	b	b	Yes	Yes	Yes	c	b	b	Yes	Yes	Yes	Yes	b

## Census of India 2011- Village Directory Amenities and Land use ( As in 2009 )

Village connected to highways, village roads, banks & credit societies (If amenities available code -Yes is given, If not available within the village , the distance range code viz; a for < 5 Kms, b for 5-10 Kms and c for 10+ kms of nearest place where facility is available is given)

Availability of miscellaneous facilities (If amenities available code - Yes is given, If not available within the village, the distance range code viz; a for < 5 Kms, b for 5-10 Kms and c for 10+ kms of nearest place where facility is available is given)

Navigable Waterway (River/Canal) (NW)	Footpaths (FP)	Commercial & Co-operative Banks	ATM	Agricultural Credit Societies	Self-Help Group (SHG)	Public Distribution System (PDS) Shop	Mandis / Regular Market	Weekly Haat	Agricultural Marketing Society	Integrated Child Development Scheme (Nutritional Centres)	Anganwadi Centre (Nutritional Centres)	Others (Nutritional Centres)	ASHA (Accredited Social Health Activist)	Name Village	Sr. No.
75	76	77	78	79	80	81	82	83	84	85	86	87	88	2	1
c	Yes	a	c	a	Yes	a	a	a	a	c	Yes	Yes	Yes	Paruna	32
c	Yes	b	b	b	Yes	a	c	c	c	c	Yes	Yes	c	Royan	33
c	Yes	a	c	a	Yes	Yes	c	c	c	c	Yes	Yes	Yes	Fansi	34
c	Yes	b	b	b	Yes	Yes	c	c	c	c	Yes	Yes	Yes	Chora dungri	35
c	Yes	b	b	b	Yes	Yes	b	b	b	b	Yes	Yes	Yes	Alali	36
c	Yes	Yes	a	a	Yes	Yes	Yes	a	a	a	Yes	Yes	Yes	Delol	37
c	Yes	b	b	b	Yes	Yes	a	a	a	b	Yes	Yes	Yes	Khandeval	38
c	Yes	a	a	a	Yes	Yes	a	a	a	a	Yes	Yes	Yes	Shamaldevi	39
c	Yes	Yes	b	b	Yes	Yes	a	b	b	b	Yes	Yes	Yes	Derol	40
c	Yes	b	b	b	Yes	Yes	b	b	b	b	Yes	Yes	Yes	Sama	41
c	Yes	b	b	b	Yes	Yes	b	b	b	b	Yes	Yes	Yes	Bhadroli (Bujarg)	42
c	Yes	b	b	a	Yes	b	b	b	b	b	Yes	Yes	Yes	Zardaka	43
c	Yes	b	b	b	Yes	Yes	b	b	b	b	Yes	Yes	Yes	Palasa	44
c	Yes	c	c	c	Yes	Yes	c	c	c	c	Yes	Yes	Yes	Ratanpura	45
c	Yes	b	b	b	Yes	Yes	b	b	b	b	Yes	Yes	Yes	Bakrol	46
c	Yes	a	a	a	Yes	Yes	a	a	a	a	Yes	Yes	Yes	Boru	47
c	Yes	a	a	a	Yes	Yes	a	a	a	a	Yes	Yes	Yes	Katol	48
c	Yes	a	a	a	Yes	Yes	a	a	a	a	Yes	Yes	Yes	Ghoda	49
c	Yes	a	b	a	Yes	Yes	b	b	b	b	Yes	Yes	Yes	Kandach (Inami )	50
c	Yes	a	c	c	Yes	a	c	c	c	a	Yes	Yes	Yes	Utarediya	51
c	Yes	a	c	c	Yes	Yes	c	c	c	c	Yes	Yes	Yes	Rabod	52
c	Yes	a	a	a	Yes	c	c	c	c	c	Yes	Yes	Yes	Devpura	53
c	Yes	b	b	c	Yes	Yes	b	b	b	c	Yes	Yes	Yes	Vyasda	54
c	Yes	Yes	c	c	Yes	Yes	Yes	Yes	c	c	Yes	Yes	Yes	Adadra	55
c	Yes	b	b	c	Yes	Yes	a	c	a	c	Yes	Yes	Yes	Bhukhi	56
c	Yes	Yes	c	c	Yes	Yes	c	c	c	c	Yes	Yes	Yes	Malav	57
c	Yes	a	a	b	Yes	Yes	b	b	b	b	Yes	Yes	Yes	Alva	58
c	Yes	b	b	b	Yes	Yes	b	b	b	b	Yes	Yes	Yes	Medapur	59
c	Yes	a	a	a	Yes	a	a	a	a	a	Yes	Yes	Yes	Jetpur	60
c	Yes	a	a	a	Yes	a	a	a	a	a	Yes	Yes	Yes	Alindra	61
c	Yes	a	a	a	Yes	a	a	a	b	b	Yes	Yes	Yes	Barola	62

### Census of India 2011- Village Directory Amenities and Land use ( As in 2009 )

Availability of miscellaneous facilities (If amenities available code -Yes is given, If not available within the village, the distance range code viz; a for < 5 Kms, b for 5-10 Kms and c for 10+ kms of nearest place where facility is available is given)

Availability of electricity  
(Yes/No)

Sr. No.	Name Village	Community Centre With/ Without TV	Sports Field	Sports Club / Recreation Centre	Cinema / Video Hall	Public Library	Public Reading Room	Newspaper Supply	Assembly Polling Station	Birth & Death Registration Office	Power Supply for Domestic Use (ED)	Power Supply for Agricultural Use (EAG)	Power Supply for Commercial Use (EC)	Power Supply for All Uses (EA)
1	2	89	90	91	92	93	94	95	96	97	98	99	100	101
32	Paruna	Yes	c	c	c	Yes	Yes	Yes	Yes	Yes	Yes	Yes	Yes	Yes
33	Royan	Yes	Yes	b	b	b	b	Yes	Yes	Yes	Yes	Yes	Yes	Yes
34	Fansi	c	c	c	c	Yes	c	Yes	Yes	Yes	Yes	Yes	Yes	Yes
35	Chora dungri	Yes	b	b	b	Yes	b	Yes	Yes	Yes	Yes	Yes	Yes	Yes
36	Alali	Yes	b	b	b	Yes	b	Yes	Yes	Yes	Yes	Yes	Yes	Yes
37	Delol	Yes	a	a	a	a	a	Yes	Yes	Yes	Yes	Yes	Yes	Yes
38	Khandeval	Yes	b	b	b	Yes	b	Yes	Yes	Yes	Yes	Yes	Yes	Yes
39	Shamaldevi	a	a	a	a	Yes	a	Yes	Yes	Yes	Yes	Yes	Yes	Yes
40	Derol	b	b	b	b	Yes	b	Yes	Yes	Yes	Yes	Yes	Yes	Yes
41	Sama	Yes	b	b	b	Yes	b	Yes	Yes	Yes	Yes	Yes	Yes	Yes
42	Bhadroli (Bujarg)	Yes	b	b	b	Yes	b	Yes	Yes	Yes	Yes	Yes	Yes	Yes
43	Zardaka	a	b	b	b	Yes	b	Yes	Yes	Yes	Yes	Yes	Yes	Yes
44	Palasa	b	b	b	b	Yes	b	Yes	Yes	Yes	Yes	Yes	Yes	Yes
45	Ratanpura	Yes	Yes	c	c	Yes	c	Yes	Yes	Yes	Yes	Yes	Yes	Yes
46	Bakrol	Yes	b	b	b	Yes	b	Yes	Yes	Yes	Yes	Yes	Yes	Yes
47	Boru	a	a	a	a	Yes	a	Yes	Yes	Yes	Yes	Yes	Yes	Yes
48	Katol	a	a	a	a	Yes	a	Yes	Yes	Yes	Yes	Yes	Yes	Yes
49	Ghoda	a	a	a	a	Yes	a	Yes	Yes	Yes	Yes	Yes	Yes	Yes
50	Kandach (Inami )	b	b	b	b	Yes	b	Yes	Yes	Yes	Yes	Yes	Yes	Yes
51	Utarediya	c	c	c	c	c	c	Yes	Yes	Yes	Yes	Yes	Yes	Yes
52	Rabod	a	a	a	c	Yes	a	Yes	Yes	Yes	Yes	Yes	Yes	Yes
53	Devpura	a	a	a	c	a	a	Yes	Yes	Yes	Yes	Yes	Yes	Yes
54	Vyasda	Yes	b	c	b	Yes	b	Yes	Yes	Yes	Yes	Yes	Yes	Yes
55	Adadra	b	c	c	c	Yes	Yes	Yes	Yes	Yes	Yes	Yes	Yes	Yes
56	Bhukhi	c	b	b	b	Yes	b	Yes	Yes	Yes	Yes	Yes	Yes	Yes
57	Malav	Yes	Yes	c	c	Yes	Yes	Yes	Yes	Yes	Yes	Yes	Yes	Yes
58	Alva	b	Yes	b	b	Yes	b	Yes	Yes	Yes	Yes	Yes	Yes	Yes
59	Medapur	Yes	b	b	b	Yes	b	Yes	Yes	Yes	Yes	Yes	Yes	Yes
60	Jetpur	Yes	a	a	a	a	a	Yes	Yes	Yes	Yes	Yes	Yes	Yes
61	Alindra	a	a	a	a	Yes	a	Yes	Yes	Yes	Yes	Yes	Yes	Yes
62	Barola	Yes	b	b	b	Yes	b	Yes	Yes	Yes	Yes	Yes	Yes	Yes

## Census of India 2011- Village Directory Amenities and Land use ( As in 2009 )

Land Use									
Nearest Town		Area under different types of land use ( in hectares rounded up to one decimal place)							
Name	Distance Range Code i.e. a for < 5 Kms, b for 5-10 Kms & c for 10+ kms.	Forests	Area Under Non-Agricultural Uses	Barren and Un-Cultivable Land	Permanent Pastures and Other Grazing Lands	Land Under Miscellaneous Tree Crops etc.	Culturable Waste Land	Name Village	Sr. No.
102	103	104	105	106	107	108	109	2	1
KALOL	c	656.8	3.3	5.2	22.5	0	20.6	Paruna	32
KALOL	c	0	2.4	74.7	0	106.4	0	Royan	33
KALOL	c	0	0	0.8	15.9	0	1.2	Fansi	34
KALOL	c	0	0	8	11.7	0	0	Chora dungri	35
KALOL	c	0	55.4	19.2	0	0	0	Alali	36
KALOL	c	0	3.2	8.8	31.8	0	89.6	Delol	37
KALOL	b	0	0	0	39.5	0	0	Khandeval	38
KALOL	a	0	1.3	1.8	3.8	0	0	Shamaldevi	39
KALOL	b	0	0	97.8	22	0	0	Derol	40
KALOL	a	0	0.9	48.4	22.5	28.4	0	Sama	41
KALOL	b	22.9	0.1	26.2	33.4	0	0.4	Bhadroli (Bujarg)	42
KALOL	b	0	0.2	0	19.9	0	0	Zardaka	43
KALOL	b	0	0	35	21	0	8.2	Palasa	44
KALOL	b	0	4.8	0.2	0	0	0	Ratanpura	45
KALOL	b	0	0	0	99.9	90.8	100	Bakrol	46
KALOL	c	0	0	0	62.3	0	0	Boru	47
KALOL	b	0	36.3	100	21	0	33.3	Katol	48
KALOL	a	0	0	14.8	6.9	0	0	Ghoda	49
KALOL	a	0	0	71	9.3	29.4	5	Kandach (Inami )	50
KALOL	a	0	0.1	11.1	11	0	0	Utarediya	51
KALOL	b	0	2.3	1.2	2.2	0	6.4	Rabod	52
KALOL	c	0	0	12.4	10.8	0	0	Devpura	53
KALOL	c	0	2.8	56.5	69.6	0	0	Vyasda	54
KALOL	c	0	3	32	50	5.5	0	Adadra	55
KALOL	c	0	0.3	19.5	28	0	15.7	Bhukhi	56
KALOL	c	0	1.1	21.9	195.1	0	111	Malav	57
KALOL	c	0	64.4	6	71	0	25	Alva	58
KALOL	c	0	0.4	0	73	0	29	Medapur	59
KALOL	b	0	73	8.8	17	29	0	Jetpur	60
KALOL	b	0	18	0	98.7	0	0	Alindra	61
KALOL	a	0	1	0	0	6.3	0	Barola	62

**Census of India 2011- Village Directory  
Amenities and Land use ( As in 2009 )**

Sr. No.	Name Village	Land Use										Name of three most important commodities manufactured		
		Area under different types of land use (in hectares rounded up to one decimal place)						Area irrigated by source (in hectare).						
		Fallow Lands Other Than Current Fallows	Current Fallows	Net Area Sown	Total Irrigated Land Area	Total Un-irrigated Land Area	Canals (C)	Wells/Tube-Wells (W/TW)	Tanks/Lakes (T/L)	Water Falls (WF)	Others (O)	First	Second	Third
1	2	110	111	112	113	114	115	116	117	118	119	120	121	122
32	Paruna	0	37.4	276	12.2	263.9	0	12.2	0	0	0			
33	Royan	0	0	150.4	50.4	100	0	50.4	0	0	0			
34	Fansi	0.2	0	73.1	47.1	26	0	47.1	0	0	0			
35	Chora dungri	0	0	99.4	20	79.4	0	20	0	0	0			
36	Alali	0	0	429.9	150.9	279	0	150.9	0	0	0			
37	Delol	95.2	0	1124.9	899.3	225.7	0	874.2	25	0	0			
38	Khandeval	0	0	102.2	25	77.2	0	25	0	0	0			
39	Shamaldevi	0	0	310.6	100	210.6	0	100	0	0	0			
40	Derol	0	0	537	200	337	0	200	0	0	0			
41	Sama	0	0	459.1	200	259.1	200	0	0	0	0			
42	Bhadroli (Bujarg)	0	0	498.1	220.1	278	220.1	0	0	0	0			
43	Zardaka	23.5	4.2	98.3	78.6	19.7	0	70.6	8	0	0			
44	Palasa	0	10	220	120	100	100	20	0	0	0			
45	Ratanpura	0	0	358.2	105	253.2	80	25	0	0	0			
46	Bakrol	0	0	1351.7	1000	351.7	600	400	0	0	0			
47	Boru	0	0	265.3	100	165.3	50	50	0	0	0			
48	Katol	0	0	270	225	45	100	125	0	0	0			
49	Ghoda	0	0	71.7	61.7	10	0	61.7	0	0	0			
50	Kandach (Inami )	2	0	479.2	210	269.2	50	140	0	0	20			
51	Utarediya	0	9.4	202.9	181.1	21.8	126.7	54.4	0	0	0			
52	Rabod	16.8	0	192	80	112	0	80	0	0	0			
53	Devpura	14.7	10.4	125.6	113.1	12.6	79.1	33.9	0	0	0			
54	Vyasda	0	32.5	741.6	370	371.6	110	260	0	0	0			
55	Adadra	53	0	750	47	703	7	0	17	0	23			
56	Bhukhi	0	0	377	140	237	0	140	0	0	0			
57	Malav	0	0	545.7	200	345.7	0	200	0	0	0			
58	Alva	0	76	988	450	538	0	450	0	0	0			
59	Medapur	0	60.2	391	200	191	0	200	0	0	0			
60	Jetpur	0	0	551	200	351	0	200	0	0	0			
61	Alindra	3	0	200	150	50	0	150	0	0	0			
62	Barola	26.1	0	177.2	91	86.2	0	91	0	0	0			



## Census of India 2011- Village Directory Amenities and Land use ( As in 2009 )

Number of educational amenities available. (If not available within the village, the distance range code viz; a for < 5 Kms, b for 5-10 Kms and c for 10+ kms of nearest place where facility is available is given).

Sr. No.	Name Village	Location Code No.	Total Area of The Village (In Hectares Rounded Up to One Decimal Place)	Total Population (2011 Census)	Number of Households (2011 Census)	Pre-Primary School (PP)	Primary School (P)	Middle School (M)	Secondary School (S)	Senior Secondary School (SS)	Degree College of Arts Science & Commerce (ASC)	Engineering College (EC)	Medical College (MC)	Management Institute (MI)
1	2	3	4	5	6	7	8	9	10	11	12	13	14	15
<b>CD Block-Kalol (0165)</b>														
63	Nevariya	518711	539.4	582	134	c	1		a	c	c	c	c	c
64	Madhvas	518712	637.4	2692	514	b	5		1	b	c	c	c	c
65	Saliyav	518713	410.4	1295	276	c	2		a	c	c	c	c	c
66	Varvada	518714	566.2	2510	494	c	4		a	c	c	c	c	c
67	Eral	518715	1125.3	5202	969	c	5		1	c	c	c	c	c
<b>Block Total :</b>			<b>38981.6</b>	<b>183839</b>	<b>36701</b>	<b>0</b>	<b>194</b>	<b>0</b>	<b>24</b>	<b>5</b>	<b>0</b>	<b>0</b>	<b>0</b>	<b>0</b>



## Census of India 2011- Village Directory Amenities and Land use ( As in 2009 )

Number of educational amenities available. (If not available within the village, the distance range code viz; a for < 5 Kms, b for 5-10 Kms and c for 10+ kms of nearest place where facility is available is given).

Number of Medical Amenities available. (If not available within the village, the distance range code viz; a for < 5 Kms, b for 5-10 Kms and c for 10+ kms of nearest place where facility is available is given).

16	17	18	19	20	21	22	23	24	25	26	27	28	29	30	31	2	1
Polytechnic (Pt)	Vocational Training School /ITI	Non-Formal Training Centre (NFTC)	Special School for Disabled (SSD)	Others (Specify)	Community Health Centre (CHC)	Primary Health Centre (PHC)	Primary Health Sub Centre (PHS)	Maternity and Child Welfare Centre (MCW)	T.B. Clinic (TBC)	Hospital-Allopathic (HA)	Hospital-Alternative Medicine (HO)	Dispensary (D)	Veterinary Hospital (VH)	Mobile Health Clinic (MHC)	Family Welfare Centre (FWC)	Name Village	Sr. No.
c	c	c	c		c	c	b	c	c	c	c	c	c	c	c	Nevariya	63
c	c	c	c		b	b	1	b	c	b	c	b	b	b	b	Madhvas	64
c	c	c	c		c	a	a	a	c	c	c	a	c	1	a	Saliyav	65
c	c	c	c		c	c	c	c	c	c	c	c	c	c	c	Varvada	66
c	c	c	c		c	b	1	c	c	c	c	c	c	c	b	Eral	67
<b>0</b>	<b>4</b>	<b>0</b>	<b>0</b>	<b>0</b>	<b>1</b>	<b>5</b>	<b>34</b>	<b>5</b>	<b>3</b>	<b>3</b>	<b>2</b>	<b>1</b>	<b>2</b>	<b>13</b>	<b>0</b>		

**Census of India 2011- Village Directory  
Amenities and Land use ( As in 2009 )**

Sr. No.	Name Village	Number of Non-Government Medical Amenities available.							Availability of drinking water - Yes / No							
		Charitable Non Govt. Hospital/Nursing Home.	Medical Practitioner With MBBS Degree	Medical Practitioner With Other Degree	Medical Practitioner With No Degree	Traditional Practitioner and Faith Healer	Medicine Shop	Others	Tap Water (Treated/Untreated)	Well Water (Covered / Uncovered well)	Hand Pump	Tube wells / Bore well	Spring	River / Canal	Tank / Pond / Lake	Others
1	2	32	33	34	35	36	37	38	39	40	41	42	43	44	45	46
63	Nevariya	0	0	0	0	0	0	0	Yes	Yes	Yes	No	No	Yes	No	No
64	Madhvas	0	0	0	0	0	0	0	Yes	No	Yes	Yes	No	Yes	No	No
65	Saliyav	0	0	0	0	0	0	0	Yes	Yes	Yes	No	No	No	No	No
66	Varvada	0	0	0	0	0	0	0	Yes	Yes	Yes	Yes	No	Yes	No	No
67	Eral	0	0	1	0	0	0	0	Yes	Yes	Yes	No	No	Yes	Yes	No
<b>Block Total :</b>		<b>0</b>	<b>1</b>	<b>43</b>	<b>2</b>	<b>0</b>	<b>12</b>	<b>0</b>	<b>67</b>	<b>57</b>	<b>67</b>	<b>42</b>	<b>0</b>	<b>50</b>	<b>21</b>	<b>0</b>

## Census of India 2011- Village Directory Amenities and Land use ( As in 2009 )

Availability of toilet & others  
Yes / No

Communication and transport facilities (If amenities available code -Yes is given except for Village Pin Code, If not available within the village, the distance range code viz; a for < 5 Kms, b for 5-10 Kms and c for 10+ kms of nearest place where facility is available is given)

Community Toilet Including Bath.	Community Toilet Excluding Bath.	Rural Sanitary Mart or Sanitary Hardware Outlet Available Near The Village.	Community Bio- gas or Recycle of Waste for Productive Use.	Post Office (PO)	Sub Post Office (SPO)	Post & Telegraph Office (P&TO)	Village Pin Code	Telephones (Land Lines)	Public Call Office (PCO)	Mobile Phone Coverage	Internet Cafes/Common Service Centre (CSC)	Private Courier Facility	Bus Service (Public & Private)	Name Village	Sr. No.
47	48	49	50	51	52	53	54	55	56	57	58	59	60	2	1
No	No	No	No	c	c		389330	Yes	c	Yes	Yes	c	Yes	Nevariya	63
No	No	No	No	b	b		389330	Yes	b	Yes	Yes	b	Yes	Madhvas	64
No	No	No	No	c	c		389340	Yes	c	Yes	Yes	c	Yes	Saliyav	65
No	Yes	No	No	c	c		389340	Yes	c	Yes	Yes	c	Yes	Varvada	66
No	No	No	No	c	Yes		389340	Yes	Yes	Yes	Yes	c	Yes	Eral	67
<b>0</b>	<b>6</b>	<b>7</b>	<b>0</b>	<b>3</b>	<b>24</b>	<b>0</b>	<b>67</b>	<b>67</b>	<b>28</b>	<b>67</b>	<b>67</b>	<b>0</b>	<b>67</b>		

## Census of India 2011- Village Directory Amenities and Land use ( As in 2009 )

Communication and transport facilities (If amenities available code -Yes is given except for Village Pin Code, If not available within the village, the distance range code viz; a for < 5 Kms, b for 5-10 Kms and c for 10+ kms of nearest place where facility is available is given)

Village connected to highways, village roads, banks & credit societies (If amenities available code -Yes is given, If not available within the village, the distance range code viz; a for < 5 Kms, b for 5-10 Kms and c for 10+ kms of nearest place where facility is available is given)

Sr. No.	Name Village	Railway Stations	Auto/Modified Autos	Taxis and Vans	Tractors	Cycle-Pulled Rickshaws (Manual & Machine Driven)	Carts Driven by Animals	Sea /River Ferry Service	Connected to National Highway (NH)	Connected to State Highway (SH)	Connected to Major District Road (MDR)	Connected to Others District Road	Pucca Roads	Kutchcha Roads	Water Bounded Macadam (WBM) Roads
1	2	61	62	63	64	65	66	67	68	69	70	71	72	73	74
63	Nevariya	c	c	c	Yes	Yes	Yes	c	c	c	Yes	c	Yes	Yes	c
64	Madhvas	b	b	b	Yes	Yes	Yes	c	c	Yes	Yes	b	Yes	Yes	b
65	Saliyav	c	c	c	Yes		Yes	c	c	c	c	Yes	Yes	Yes	c
66	Varvada	c	Yes	Yes	Yes	Yes	Yes	c	c	c	Yes	c	Yes	c	c
67	Eral	c	Yes	c	c		Yes	c	c	c	c	Yes	Yes	Yes	Yes
<b>Block Total :</b>		<b>3</b>	<b>43</b>	<b>20</b>	<b>66</b>	<b>48</b>	<b>67</b>	<b>0</b>	<b>0</b>	<b>15</b>	<b>55</b>	<b>27</b>	<b>66</b>	<b>59</b>	<b>9</b>

## Census of India 2011- Village Directory Amenities and Land use ( As in 2009 )

Village connected to highways, village roads, banks & credit societies (If amenities available code -Yes is given, If not available within the village , the distance range code viz; a for < 5 Kms, b for 5-10 Kms and c for 10+ kms of nearest place where facility is available is given)

Availability of miscellaneous facilities (If amenities available code - Yes is given, If not available within the village, the distance range code viz; a for < 5 Kms, b for 5-10 Kms and c for 10+ kms of nearest place where facility is available is given)

75	76	77	78	79	80	81	82	83	84	85	86	87	88	2	1
Navigable Waterway (River/Canal) (NW)	Footpaths (FP)	Commercial & Co-operative Banks	ATM	Agricultural Credit Societies	Self-Help Group (SHG)	Public Distribution System (PDS) Shop	Mandis / Regular Market	Weekly Haat	Agricultural Marketing Society	Integrated Child Development Scheme (Nutritional Centres)	Anganwadi Centre (Nutritional Centres)	Others (Nutritional Centres)	ASHA (Accredited Social Health Activist)	Name Village	Sr. No.
c	Yes	c	c	c	Yes	a	c	c	c	c	Yes	Yes	Yes	Nevariya	63
c	Yes	b	b	b	Yes	Yes	b	b	b	b	Yes	Yes	a	Madhvas	64
c	Yes	a	c	a	Yes	a	c	c	c	c	Yes	Yes	Yes	Saliyav	65
c	Yes	c	c	a	Yes	Yes	c	c	c	c	Yes	Yes	Yes	Varvada	66
c	Yes	Yes	c	c	Yes	Yes	c	c	c	c	Yes	Yes	Yes	Eral	67
<b>0</b>	<b>67</b>	<b>8</b>	<b>1</b>	<b>1</b>	<b>67</b>	<b>49</b>	<b>2</b>	<b>2</b>	<b>0</b>	<b>0</b>	<b>67</b>	<b>67</b>	<b>63</b>		

## Census of India 2011- Village Directory Amenities and Land use ( As in 2009 )

Availability of miscellaneous facilities (If amenities available code -  
Yes is given, If not available within the village, the distance range  
code viz; a for < 5 Kms, b for 5-10 Kms and c for 10+ kms of nearest  
place where facility is available is given)

Availability of electricity  
(Yes/No)

Sr. No.	Name Village	Community Centre With/ Without TV	Sports Field	Sports Club / Recreation Centre	Cinema / Video Hall	Public Library	Public Reading Room	Newspaper Supply	Assembly Polling Station	Birth & Death Registration Office	Power Supply for Domestic Use (ED)	Power Supply for Agricultural Use (EAG)	Power Supply for Commercial Use (EC)	Power Supply for All Uses (EA)
1	2	89	90	91	92	93	94	95	96	97	98	99	100	101
63	Nevariya	c	c	c	c	Yes	c	Yes	Yes	Yes	Yes	Yes	Yes	Yes
64	Madhvas	a	b	b	b	Yes	b	Yes	Yes	Yes	Yes	Yes	Yes	Yes
65	Saliyav	a	a	a	c	a	a	Yes	Yes	Yes	Yes	Yes	Yes	Yes
66	Varvada	c	c	c	c	Yes	c	Yes	Yes	Yes	Yes	Yes	Yes	Yes
67	Eral	c	c	c	c	Yes	c	Yes	Yes	Yes	Yes	Yes	Yes	Yes
<b>Block Total :</b>		<b>27</b>	<b>6</b>	<b>0</b>	<b>1</b>	<b>57</b>	<b>7</b>	<b>67</b>	<b>67</b>	<b>67</b>	<b>67</b>	<b>67</b>	<b>67</b>	<b>67</b>

## Census of India 2011- Village Directory Amenities and Land use ( As in 2009 )

### Land Use

Nearest Town

Area under different types of land use  
( in hectares rounded up to one decimal place)

Name 102	Distance Range Code i.e. a for < 5 Kms, b for 5-10 Kms & c for 10+ kms. 103	Forests 104	Area Under Non-Agricultural Uses 105	Barren and Un-Cultivable Land 106	Permanent Pastures and Other Grazing Lands 107	Land Under Miscellaneous Tree Crops etc. 108	Culturable Waste Land 109	Name Village 2	Sr. No. 1
KALOL	a	0	0.9	30.2	47.1	0	15	Nevariya	63
KALOL	b	0	3	0	0	26.8	0	Madhvas	64
KALOL	c	0	0	0	41	0	4.4	Saliyav	65
KALOL	b	0	0	13	15	0	48.2	Varvada	66
KALOL	c	0	0	177.3	0	0	0	Eral	67
<b>0</b>	<b>0</b>	<b>3487.8</b>	<b>794.2</b>	<b>1747.9</b>	<b>2090.1</b>	<b>850.6</b>	<b>817.2</b>		

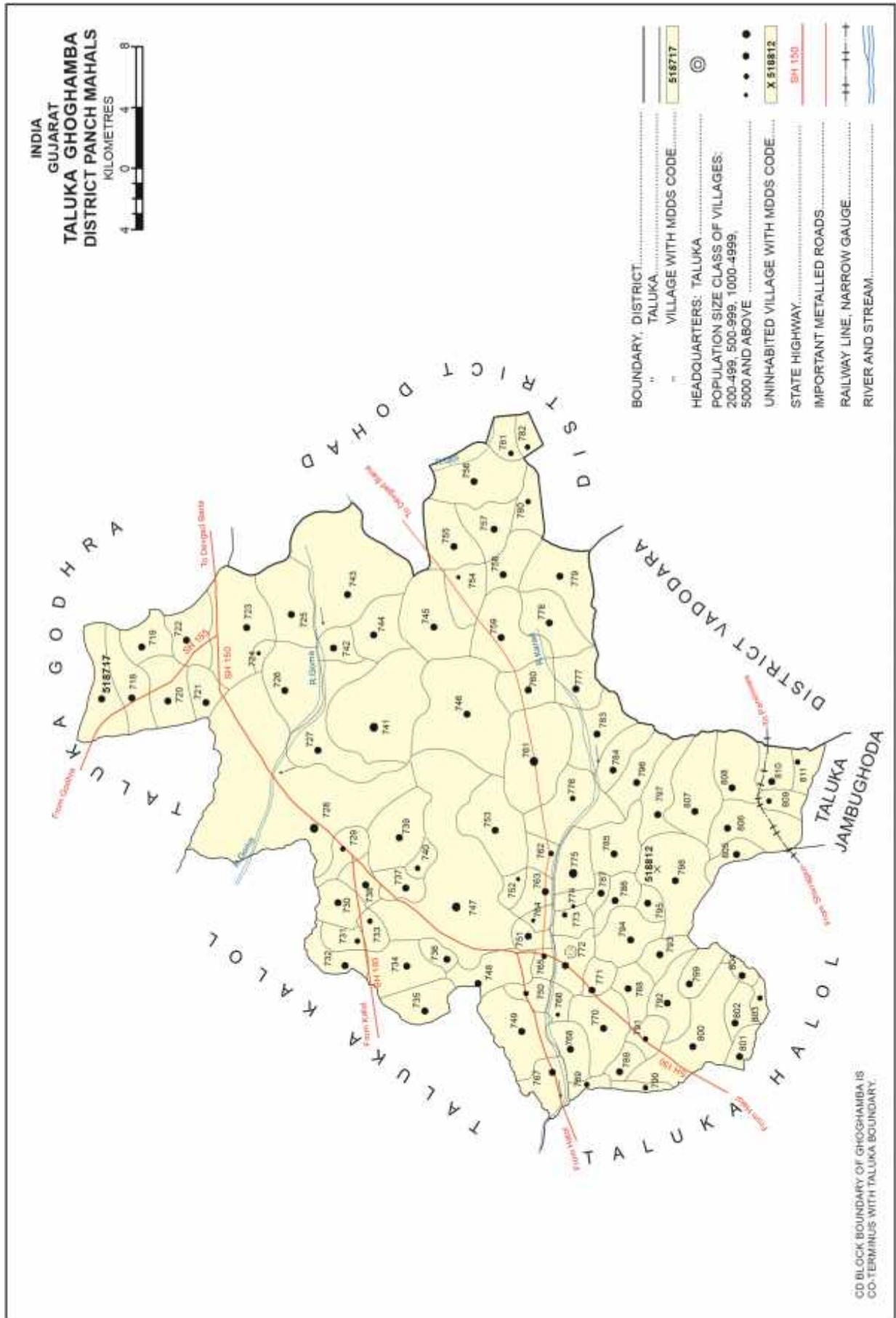
**Census of India 2011- Village Directory**  
**Amenities and Land use ( As in 2009 )**

Land Use													Name of three most important commodities manufactured		
Area under different types of land use (in hectares rounded up to one decimal place)							Area irrigated by source (in hectare).								
Sr. No.	Name Village	Fallow Lands Other Than Current Fallows	Current Fallows	Net Area Sown	Total Irrigated Land Area	Total Un-irrigated Land Area	Canals (C)	Wells/Tube-Wells (W/TW)	Tanks/Lakes (T/L)	Water Falls (WF)	Others (O)	First			
63	Nevariya	0	26.9	419.3	40	379.3	0	40	0	0	0				
64	Madhvas	137.3	0	470.3	135	335.3	0	135	0	0	0				
65	Saliyav	17	0	348	28	320	0	28	0	0	0				
66	Varvada	0	0	490	200	290	50	150	0	0	0				
67	Eral	0	0	948	496	452	316	80	0	0	100				
<b>Block Total :</b>		<b>771.7</b>	<b>791.5</b>	<b>27630.1</b>	<b>9878.1</b>	<b>17752.3</b>	<b>2414.9</b>	<b>7165</b>	<b>155</b>	<b>0</b>					



**TALUKA/C.D.BLOCK**  
**GHOGHAMBA**







## (C) Alphabetical List of Villages (Ghoghamba Taluka)

Sr. No.	Name of Village	2011 Census Location Code Number	2001 Census Location Code Number	Sr. No.	Name of Village	2011 Census Location Code Number	2001 Census Location Code Number
1	2	3	4	1	2	3	4
1	Adepur	518776	01240400		(Davadra)		
2	Albeta	518724	01235200	39	Jorapura	518717	01234500
3	Ambakhunt	518759	01238700		(Vangarva)		
4	Bakrol	518808	01243600	40	Kahanpur	518812	
5	Bhanpura	518771	01239900	41	Kalsar	518804	01243200
6	Bhilod	518735	01236300	42	Kanbipalli	518751	01237900
7	Bhojpura	518738	01236600	43	Kankodakui	518791	01241900
8	Bor	518743	01237100	44	Kanpur	518747	01237500
9	Boriya	518762	01239000	45	Kantaveda	518737	01236500
10	Chandra Nagar	518792	01242000	46	Kantu	518745	01237300
11	Chatha	518744	01237200	47	Khadpa	518757	01238500
12	Chathi	518742	01237000	48	Khan Patla	518725	01235300
13	Chelavada	518802	01243000	49	Kharkhadi	518770	01239800
14	Damanpura	518733	01236100	50	Kharod	518761	01238900
15	Damavav	518721	01234900	51	Khilodi	518722	01235000
16	Dantol	518734	01236200	52	Kothara	518740	01236800
17	Davadra	518753	01238100	53	Kothayadi	518731	01235900
18	Dhaneshwar	518794	01242200	54	Kumbhar Palli	518765	01239300
19	Dudhapura	518793	01242100	55	Labadadhara	518797	01242500
20	Farod	518768	01239600	56	Lalpari	518767	01239500
21	Gajapura (Kantu)	518755	01238300	57	Malu	518746	01237400
22	Gajipura (Kanpur)	518736	01236400	58	Math	518764	01239200
23	Galibili	518778	01240600	59	Mol	518784	01241200
24	Gamani	518777	01240500	60	Mulani Kapadi	518754	01238200
25	Gamirpura	518763	01239100	61	Nathkuva	518790	01241800
26	Garmotiya	518796	01242400	62	Nathpura	518809	01243700
27	Ghogha	518782	01241000	63	Navagam	518748	01237600
28	Ghoghamba	518772	01240000	64	Nurapura	518781	01240900
29	Godli	518779	01240700	65	Padedi	518727	01235500
30	Gorada	518758	01238600	66	Padhora	518786	01241400
31	Goth	518773	01240100	67	Palla	518775	01240300
32	Goya Sundal	518739	01236700	68	Paroli	518749	01237700
33	Gundi	518756	01238400	69	Poyali	518811	01243900
34	Guneshiya	518730	01235800	70	Rajgadh	518774	01240200
35	Jagana Muvada	518766	01239400	71	Ranipura (Damavav)	518720	01234800
36	Jambuvaniya	518729	01235700	72	Ranjitnagar	518800	01242800
37	Jitpura	518789	01241700	73	Rayan Muvada	518788	01241600
38	Jorapura	518752	01238000	74	Rinchhiya	518801	01242900
				75	Rinchhwani	518723	01235100

<b>Sr. No.</b>	<b>Name of Village</b>	<b>2011 Census Location Code Number</b>	<b>2001 Census Location Code Number</b>
<b>1</b>	<b>2</b>	<b>3</b>	<b>4</b>
76	Sajora	518726	01235400
77	Sarasava	518810	01243800
78	Savapura	518787	01241500
79	Shamalkuva	518785	01241300
80	Shaniyada	518719	01234700
81	Sherpura	518732	01236000
82	Simaliya	518728	01235600
83	Tadkundla	518803	01243100
84	Udva	518795	01242300
85	Uncha Beda	518760	01238800
86	Valinath	518769	01239700

<b>Sr. No.</b>	<b>Name of Village</b>	<b>2011 Census Location Code Number</b>	<b>2001 Census Location Code Number</b>
<b>1</b>	<b>2</b>	<b>3</b>	<b>4</b>
87	Vangarva	518718	01234600
88	Vankod	518807	01243500
89	Vanskod	518780	01240800
90	Vav	518806	01243400
91	Vav kulli	518741	01236900
92	Vel Kotar	518750	01237800
93	Virapura	518799	01242700
94	Zab (Vav)	518805	01243300
95	Zinzari	518798	01242600
96	Zoz	518783	01241100



## Census of India 2011- Village Directory Amenities and Land use ( As in 2009 )

Number of educational amenities available. (If not available within the village, the distance range code viz; a for < 5 Kms, b for 5-10 Kms and c for 10+ kms of nearest place where facility is available is given).

Sr. No.	Name Village	Location Code No.	Total Area of The Village (In Hectares Rounded Up to One Decimal Place)	Total Population (2011 Census)	Number of Households (2011 Census)	Pre-Primary School (PP)	Primary School (P)	Middle School (M)	Secondary School (S)	Senior Secondary School (SS)	Degree College of Arts Science & Commerce (ASC)	Engineering College (EC)	Medical College (MC)	Management Institute (MI)
1	2	3	4	5	6	7	8	9	10	11	12	13	14	15
<b>CD Block-Ghoghamba (0166)</b>														
1	Jorapura (Vangarva)	518717	737.5	3397	546	c	2	c	c	c	c	c	c	c
2	Vangarva	518718	601.6	3406	550	c	3	1	c	c	c	c	c	c
3	Shaniyada	518719	394.5	3099	527	c	2	1	1	c	c	c	c	c
4	Ranipura (Damavav)	518720	612.5	3108	496	c	2	1	c	c	c	c	c	c
5	Damavav	518721	441.7	2192	327	c	2	c	c	c	c	c	c	c
6	Khilodi	518722	436.6	3379	495	c	3	1	b	c	c	c	c	c
7	Rinchhwani	518723	1085.5	4060	612	c	5	1	1	c	c	c	c	c
8	Albeta	518724	105.5	319	42	c	1	a	a	c	c	c	c	c
9	Khan Patla	518725	767.5	3387	483	c	4	1	b	c	c	c	c	c
10	Sajora	518726	954.8	4625	703	c	3	1	1	c	c	c	c	c
11	Padedi	518727	647	2216	352	c	2	a	a	c	c	c	c	c
12	Simaliya	518728	4045.1	12675	2080	c	17	1	1	c	c	c	c	c
13	Jambuvaniya	518729	273.3	829	173	c	1	c	c	c	c	c	c	c
14	Guneshiya	518730	262.4	1319	286	c	2	1	b	c	c	c	c	c
15	Kothayadi	518731	165.1	815	156	c	2	b	b	c	c	c	c	c
16	Sherpura	518732	307.8	1534	295	c	1	b	b	c	c	c	c	c
17	Damanpura	518733	188.8	923	177	c	1	a	a	c	c	c	c	c
18	Dantol	518734	409.3	2176	412	c	3	b	b	c	c	c	c	c
19	Bhilod	518735	559.6	2974	596	c	7	a	a	c	c	c	c	c
20	Gajipura (Kanpur)	518736	283.4	1545	230	c	1	b	b	c	c	c	c	c
21	Kantaveda	518737	256	1641	254	c	2	c	b	c	c	c	c	c
22	Bhojpura	518738	242	1405	281	c	2	c	b	c	c	c	c	c
23	Goya Sundal	518739	733.3	1712	297	c	2	1	1	c	c	c	c	c
24	Kothara	518740	187.8	630	121	c	1	c	b	c	c	c	c	c
25	Vav kulli	518741	1505.6	5243	824	c	7	c	b	c	c	c	c	c
26	Chathi	518742	219.4	1331	233	c	1	1	b	c	c	c	c	c
27	Bor	518743	1698	4701	779	c	7	1	b	c	c	c	c	c
28	Chatha	518744	556.6	2593	435	c	2	1	b	c	c	c	c	c



## Census of India 2011- Village Directory Amenities and Land use ( As in 2009 )

Number of educational amenities available. (If not available within the village, the distance range code viz; a for < 5 Kms, b for 5-10 Kms and c for 10+ kms of nearest place where facility is available is given).

Number of Medical Amenities available. (If not available within the village, the distance range code viz; a for < 5 Kms, b for 5-10 Kms and c for 10+ kms of nearest place where facility is available is given).

Polytechnic (Pt)	Vocational Training School /ITI	Non-Formal Training Centre (NFTC)	Special School for Disabled (SSD)	Others (Specify)	Community Health Centre (CHC)	Primary Health Centre (PHC)	Primary Health Sub Centre (PHS)	Maternity and Child Welfare Centre (MCW)	T.B. Clinic (TBC)	Hospital-Allopathic (HA)	Hospital-Alternative Medicine (HO)	Dispensary (D)	Veterinary Hospital (VH)	Mobile Health Clinic (MHC)	Family Welfare Centre (FWC)	Name Village	Sr. No.
16	17	18	19	20	21	22	23	24	25	26	27	28	29	30	31	2	1
c	c	c	c		c	c	1	c	c	c	c	c	c	c	c	Jorapura (Vangarva)	1
c	c	c	c		c	a	c	c	c	c	c	c	c	a	a	Vangarva	2
c	c	c	c		c	c	1	b	b	c	c	c	b	c	b	Shaniyada	3
c	c	c	c		c	c	1	c	c	c	c	c	c	c	c	Ranipura (Damavav)	4
c	c	c	c		c	a	a	a	c	c	c	a	a	a	c	Damavav	5
c	c	c	c		b	b	1	a	a	b	c	a	a	b	a	Khilodi	6
c	c	c	c		c	1	1	c	c	c	c	c	1	c	c	Rinchhwani	7
c	c	c	c		c	a	a	a	a	c	c	a	a	c	a	Albeta	8
c	c	c	c		c	b	b	b	b	c	c	b	b	1	b	Khan Patla	9
c	c	c	c		c	c	1	c	c	c	c	c	c	c	c	Sajora	10
c	c	c	c		c	c	1	c	c	c	c	c	c	c	c	Padedi	11
c	c	c	c		c	1	2	c	c	c	c	c	c	c	c	Simaliya	12
c	c	c	c		c	c	a	c	c	c	c	c	a	a	a	Jambuvaniya	13
c	c	c	c		c	c	c	c	c	c	c	c	c	c	c	Guneshiya	14
c	c	c	c		c	c	b	c	c	c	c	c	c	c	c	Kothayadi	15
c	c	c	c		c	c	c	c	c	c	c	c	c	c	c	Sherpura	16
c	c	c	c		c	c	1	c	c	c	c	c	c	c	c	Damanpura	17
c	c	c	c		b	b	1	b	c	b	c	c	b	b	b	Dantol	18
c	c	c	c		b	b	1	b	b	b	c	b	b	b	b	Bhilod	19
c	c	c	c		c	b	b	c	c	c	c	b	b	b	b	Gajipura (Kanpur)	20
c	c	c	c		c	c	c	c	c	c	c	c	c	c	c	Kantaveda	21
c	c	c	c		c	c	1	c	c	c	c	c	c	c	c	Bhojpura	22
c	c	c	c		c	c	c	c	c	c	c	c	c	c	c	Goya Sundal	23
c	c	c	c		c	b	c	c	c	c	c	a	a	a	c	Kothara	24
c	c	c	c		c	1	1	c	c	c	c	c	b	c	c	Vav kulli	25
c	c	c	c		c	a	a	c	c	c	c	c	c	c	c	Chathi	26
c	c	c	c		c	b	1	c	c	c	c	c	c	c	c	Bor	27
c	c	c	c		c	a	1	c	c	c	c	c	c	c	c	Chatha	28

### Census of India 2011- Village Directory Amenities and Land use ( As in 2009 )

Sr. No.	Name Village	Number of Non-Government Medical Amenities available.								Availability of drinking water - Yes / No						
		Charitable Non Govt. Hospital/Nursing Home.	Medical Practitioner With MBBS Degree	Medical Practitioner With Other Degree	Medical Practitioner With No Degree	Traditional Practitioner and Faith Healer	Medicine Shop	Others	Tap Water (Treated/Untreated)	Well Water (Covered / Uncovered well)	Hand Pump	Tube wells / Bore well	Spring	River / Canal	Tank / Pond / Lake	Others
1	2	32	33	34	35	36	37	38	39	40	41	42	43	44	45	46
1	Jorapura (Vangarva)	0	0	0	0	0	0	0	No	Yes	Yes	No	No	No	Yes	No
2	Vangarva	0	0	0	0	0	0	0	No	Yes	Yes	No	No	Yes	Yes	No
3	Shaniyada	0	0	0	0	0	0	0	No	Yes	Yes	No	No	Yes	Yes	No
4	Ranipura (Damavav)	0	0	0	0	0	0	0	Yes	Yes	Yes	Yes	No	No	Yes	No
5	Damavav	0	0	0	0	0	0	0	Yes	Yes	Yes	Yes	No	No	Yes	No
6	Khilodi	0	0	0	0	0	0	0	No	Yes	Yes	No	No	Yes	Yes	No
7	Rinchhwani	0	1	3	0	0	0	0	Yes	Yes	Yes	Yes	No	No	No	No
8	Albeta	0	0	0	0	0	0	0	No	Yes	Yes	No	No	No	No	No
9	Khan Patla	0	0	0	0	0	0	0	No	Yes	Yes	No	No	No	No	No
10	Sajora	0	0	0	0	0	0	0	No	Yes	Yes	No	No	Yes	Yes	No
11	Padedi	0	0	1	0	0	0	0	Yes	Yes	Yes	Yes	No	Yes	No	No
12	Simaliya	0	0	0	0	0	0	0	Yes	Yes	Yes	No	No	Yes	No	No
13	Jambuvaniya	0	0	0	0	0	0	0	No	Yes	Yes	No	No	No	No	No
14	Guneshiya	0	0	0	0	0	0	0	Yes	Yes	Yes	Yes	No	Yes	No	No
15	Kothayadi	0	0	0	0	0	0	0	No	Yes	Yes	No	No	Yes	Yes	No
16	Sherpura	0	0	0	0	0	0	0	Yes	Yes	Yes	Yes	No	Yes	No	No
17	Damanpura	0	0	0	0	0	0	0	Yes	Yes	Yes	No	No	No	Yes	No
18	Dantol	0	0	0	0	0	0	0	Yes	Yes	Yes	Yes	No	No	No	No
19	Bhilod	0	0	0	0	0	0	0	Yes	No	Yes	No	No	Yes	Yes	No
20	Gajipura (Kanpur)	0	0	0	0	0	0	0	No	Yes	Yes	No	No	No	No	No
21	Kantaveda	0	0	0	0	0	0	0	No	Yes	Yes	Yes	No	Yes	No	No
22	Bhojpura	0	0	0	0	0	0	0	No	Yes	Yes	No	No	Yes	No	No
23	Goya Sundal	0	0	0	0	0	0	0	Yes	Yes	Yes	No	No	No	No	No
24	Kothara	0	0	0	0	0	0	0	No	Yes	Yes	No	No	No	No	No
25	Vav kulli	0	0	0	0	0	0	0	No	Yes	Yes	Yes	No	Yes	Yes	No
26	Chathi	0	0	0	0	0	0	0	Yes	Yes	Yes	No	No	Yes	No	No
27	Bor	0	0	1	0	0	0	0	Yes	Yes	Yes	No	No	Yes	No	No
28	Chatha	0	0	0	0	0	0	0	Yes	Yes	Yes	No	No	Yes	No	No

## Census of India 2011- Village Directory Amenities and Land use ( As in 2009 )

Availability of toilet & others Yes / No

Communication and transport facilities (If amenities available code -Yes is given except for Village Pin Code, If not available within the village, the distance range code viz; a for < 5 Kms, b for 5-10 Kms and c for 10+ kms of nearest place where facility is available is given)

47	48	49	50	51	52	53	54	55	56	57	58	59	60	2	1
Community Toilet Including Bath.	Community Toilet Excluding Bath.	Rural Sanitary Mart or Sanitary Hardware Outlet Available Near The Village.	Community Bio- gas or Recycle of Waste for Productive Use.	Post Office (PO)	Sub Post Office (SPO)	Post & Telegraph Office (P&TO)	Village Pin Code	Telephones (Land Lines)	Public Call Office (PCO)	Mobile Phone Coverage	Internet Cafes/Common Service Centre (CSC)	Private Courier Facility	Bus Service (Public & Private)	Name Village	Sl. No.
No	No	No	No	c	c	389365	Yes	c	Yes	Yes	c	c	Jorapura (Vangarva)	1	
No	No	No	No	c	Yes	389365	Yes	Yes	Yes	Yes	c	Yes	Vangarva	2	
No	No	No	No	c	c	389380	Yes	Yes	Yes	Yes	c	Yes	Shaniyada	3	
No	Yes	No	No	c	c	389365	Yes	c	Yes	Yes	c	Yes	Ranipura (Damavav)	4	
No	No	No	No	c	Yes	389380	Yes	Yes	Yes	Yes	c	Yes	Damavav	5	
No	No	No	No	b	Yes	389365	b	b	Yes	Yes	b	Yes	Khilodi	6	
No	No	No	No	Yes	Yes	389380	Yes	Yes	Yes	Yes	c	Yes	Rinchhwani	7	
No	No	No	No	c	c	389365	c	c	Yes	Yes	c	Yes	Albeta	8	
No	No	No	No	c	c	389365	c	c	Yes	Yes	c	Yes	Khan Patla	9	
No	No	No	Yes	c	Yes	389341	c	c	Yes	Yes	c	Yes	Sajora	10	
No	No	No	No	c	Yes	389260	Yes	c	Yes	Yes	c	Yes	Padedi	11	
No	No	No	No	c	c	389365	Yes	c	Yes	Yes	c	Yes	Simaliya	12	
No	No	No	No	c	Yes	389365	c	Yes	Yes	Yes	c	Yes	Jambuvaniya	13	
No	Yes	No	No	c	Yes	389341	Yes	Yes	Yes	Yes	c	Yes	Guneshiya	14	
No	Yes	No	No	c	Yes	389365	c	c	Yes	Yes	c	Yes	Kothayadi	15	
No	No	No	No	c	Yes	389341	c	Yes	Yes	Yes	c	Yes	Sherpura	16	
No	No	No	No	c	Yes	389365	Yes	Yes	Yes	Yes	c	Yes	Damanpura	17	
No	Yes	Yes	No	b	b	389341	Yes	Yes	Yes	Yes	b	Yes	Dantol	18	
No	No	No	No	b	Yes	389341	Yes	b	Yes	Yes	b	Yes	Bhilod	19	
No	No	No	No	c	c	389365	c	Yes	Yes	Yes	c	Yes	Gajipura (Kanpur)	20	
No	Yes	No	No	c	c	389365	c	c	Yes	Yes	c	Yes	Kantaveda	21	
No	No	No	No	c	c	389365	c	Yes	Yes	Yes	c	Yes	Bhojpura	22	
No	No	No	No	c	Yes	389341	Yes	c	Yes	Yes	c	Yes	Goya Sundal	23	
No	Yes	No	No	c	c	389365	c	c	Yes	Yes	c	Yes	Kothara	24	
No	Yes	No	No	c	Yes	389341	Yes	Yes	Yes	Yes	c	Yes	Vav kulli	25	
No	No	No	No	c	c	389365	Yes	c	Yes	Yes	c	Yes	Chathi	26	
No	No	No	No	c	Yes	389380	Yes	c	Yes	Yes	c	Yes	Bor	27	
No	No	No	No	c	c	389341	Yes	c	Yes	Yes	c	Yes	Chatha	28	

## Census of India 2011- Village Directory Amenities and Land use ( As in 2009 )

Communication and transport facilities (If amenities available code -Yes is given except for Village Pin Code, If not available within the village, the distance range code viz; a for < 5 Kms, b for 5-10 Kms and c for 10+ kms of nearest place where facility is available is given)

Village connected to highways, village roads, banks & credit societies (If amenities available code -Yes is given, If not available within the village, the distance range code viz; a for < 5 Kms, b for 5-10 Kms and c for 10+ kms of nearest place where facility is available is given)

Sr. No.	Name Village	Railway Stations	Auto/Modified Autos	Taxis and Vans	Tractors	Cycle-Pulled Rickshaws (Manual & Machine Driven)	Carts Driven by Animals	Sea /River Ferry Service	Connected to National Highway (NH)	Connected to State Highway (SH)	Connected to Major District Road (MDR)	Connected to Others District Road	Pucca Roads	Kutchcha Roads	Water Bounded Macadam (WBM) Roads
1	2	61	62	63	64	65	66	67	68	69	70	71	72	73	74
1	Jorapura (Vangarva)	c	c	c	Yes		c	c	c	Yes	Yes	c	Yes	Yes	c
2	Vangarva	c	Yes	c	Yes	Yes	Yes	c	c	Yes	Yes	c	Yes	Yes	c
3	Shaniyada	c	Yes	Yes	Yes	Yes	Yes	c	c	c	c	Yes	Yes	Yes	c
4	Ranipura (Damavav)	c	c	c	c		c	c	c	Yes	Yes	c	Yes	c	Yes
5	Damavav	c	Yes	Yes	Yes		Yes	c	c	Yes	Yes	c	Yes	Yes	c
6	Khilodi	b	Yes	Yes	Yes	Yes	Yes	c	c	Yes	b	Yes	Yes	Yes	b
7	Rinchhwani	c	Yes	Yes	Yes	Yes	Yes	c	c	Yes	Yes	c	Yes	Yes	c
8	Albeta	c	c	c	Yes		Yes	c	c	c	c	Yes	Yes	Yes	c
9	Khan Patla	c	c	c	Yes		Yes	c	c	c	c	Yes	Yes	Yes	c
10	Sajora	c	c	c	Yes		Yes	c	c	c	c	Yes	Yes	Yes	c
11	Padedi	c	c	c	Yes		Yes	c	c	c	Yes	Yes	Yes	Yes	c
12	Simaliya	c	c	c	c	Yes	Yes	c	c	Yes	Yes	c	Yes	Yes	c
13	Jambuvaniya	c	c	c	Yes		Yes	c	c	Yes	Yes	c	Yes	Yes	c
14	Guneshiya	c	Yes	Yes	Yes		Yes	c	c	c	Yes	Yes	Yes	Yes	c
15	Kothayadi	c	Yes	Yes	Yes		Yes	c	c	c	c	Yes	Yes	Yes	c
16	Sherpura	c	c	c	Yes		Yes	c	c	c	c	Yes	c	Yes	c
17	Damanpura	c	c	c	Yes		Yes	c	c	c	c	Yes	Yes	Yes	c
18	Dantol	c	b	b	Yes	Yes	Yes	c	c	b	b	Yes	Yes	Yes	b
19	Bhilod	c	b	Yes	Yes		Yes	c	c	b	b	Yes	Yes	Yes	b
20	Gajipura (Kanpur)	c	c	c	Yes		Yes	c	c	c	Yes	c	Yes	Yes	c
21	Kantaveda	c	c	c	Yes		Yes	c	c	Yes	c	Yes	Yes	Yes	c
22	Bhojpura	c	c	c	Yes		Yes	c	c	Yes	c	Yes	Yes	Yes	c
23	Goya Sundal	c	c	c	Yes		Yes	c	c	c	Yes	c	Yes	Yes	c
24	Kothara	c	c	c	Yes		Yes	c	c	c	c	Yes	c	Yes	c
25	Vav kulli	c	c	c	Yes		Yes	c	c	c	c	Yes	Yes	Yes	c
26	Chathi	c	Yes	c	Yes	Yes	Yes	c	c	c	Yes	c	Yes	Yes	c
27	Bor	c	Yes	Yes	Yes	Yes	Yes	c	c	c	c	Yes	Yes	Yes	c
28	Chatha	c	Yes	c	Yes	Yes	Yes	c	c	c	Yes	c	Yes	Yes	c

## Census of India 2011- Village Directory Amenities and Land use ( As in 2009 )

Village connected to highways, village roads, banks & credit societies (If amenities available code -Yes is given, If not available within the village, the distance range code viz; a for < 5 Kms, b for 5-10 Kms and c for 10+ kms of nearest place where facility is available is given)

Availability of miscellaneous facilities (If amenities available code - Yes is given, If not available within the village, the distance range code viz; a for < 5 Kms, b for 5-10 Kms and c for 10+ kms of nearest place where facility is available is given)

75	76	77	78	79	80	81	82	83	84	85	86	87	88	2	1
Navigable Waterway (River/Canal) (NW)	Footpaths (FP)	Commercial & Co-operative Banks	ATM	Agricultural Credit Societies	Self-Help Group (SHG)	Public Distribution System (PDS) Shop	Mandis / Regular Market	Weekly Haat	Agricultural Marketing Society	Integrated Child Development Scheme (Nutritional Centres)	Anganwadi Centre (Nutritional Centres)	Others (Nutritional Centres)	ASHA (Accredited Social Health Activist)	Name Village	Sr. No.
c	Yes	c	c	Yes	Yes	a	c	c	c	c	Yes	Yes	c	Jorapura (Vangarva)	1
c	Yes	a	c	Yes	Yes	c	c	c	c	c	Yes	Yes	Yes	Vangarva	2
c	Yes	b	c	Yes	Yes	Yes	c	c	c	c	Yes	Yes	c	Shaniyada	3
c	Yes	b	c	Yes	Yes	Yes	c	b	b	c	Yes	Yes	b	Ranipura (Damavav)	4
c	Yes	a	c	Yes	Yes	Yes	c	Yes	c	c	Yes	Yes	Yes	Damavav	5
c	Yes	a	b	a	Yes	Yes	b	b	b	b	Yes	Yes	b	Khilodi	6
c	Yes	Yes	c	Yes	Yes	Yes	Yes	c	c	c	Yes	Yes	c	Rinchhwani	7
c	Yes	a	c	a	Yes	a	c	c	a	c	Yes	Yes	Yes	Albeta	8
c	Yes	b	c	Yes	Yes	Yes	c	c	c	c	Yes	Yes	c	Khan Patla	9
c	Yes	b	c	c	Yes	Yes	c	c	c	c	Yes	Yes	Yes	Sajora	10
c	Yes	c	c	Yes	Yes	Yes	c	c	c	c	Yes	Yes	Yes	Padedi	11
c	Yes	c	c	Yes	Yes	Yes	c	c	c	c	Yes	Yes	Yes	Simaliya	12
c	Yes	c	c	c	Yes	a	a	c	c	c	Yes	Yes	Yes	Jambuvaniya	13
c	Yes	b	b	c	Yes	Yes	c	c	c	c	Yes	Yes	Yes	Guneshiya	14
c	Yes	c	c	c	Yes	a	c	c	c	c	Yes	Yes	Yes	Kothayadi	15
c	Yes	c	c	Yes	Yes	Yes	c	c	c	c	Yes	Yes	c	Sherpura	16
c	Yes	c	c	c	Yes	a	b	b	b	b	Yes	Yes	Yes	Damanpura	17
c	Yes	b	b	b	Yes	Yes	b	b	b	b	Yes	Yes	Yes	Dantol	18
c	Yes	b	b	Yes	Yes	Yes	b	b	b	b	Yes	Yes	Yes	Bhilod	19
c	Yes	b	b	Yes	Yes	c	b	b	b	c	Yes	Yes	Yes	Gajipura (Kanpur)	20
c	Yes	c	c	Yes	Yes	a	c	c	c	c	Yes	Yes	a	Kantaveda	21
c	Yes	b	b	b	Yes	Yes	b	b	a	c	Yes	Yes	Yes	Bhojpura	22
c	Yes	c	c	b	Yes	Yes	c	c	b	c	Yes	Yes	Yes	Goya Sundal	23
c	Yes	c	c	c	Yes	a	c	c	c	c	Yes	Yes	Yes	Kothara	24
c	Yes	c	c	Yes	Yes	Yes	c	c	b	c	Yes	Yes	Yes	Vav kulli	25
c	Yes	b	c	Yes	Yes	a	c	c	c	c	Yes	Yes	a	Chathi	26
c	Yes	c	c	Yes	Yes	Yes	c	c	a	c	Yes	Yes	Yes	Bor	27
c	Yes	a	c	Yes	Yes	Yes	c	c	c	c	Yes	Yes	c	Chatha	28

## Census of India 2011- Village Directory Amenities and Land use ( As in 2009 )

Availability of miscellaneous facilities (If amenities available code -  
Yes is given, If not available within the village, the distance range  
code viz; a for < 5 Kms, b for 5-10 Kms and c for 10+ kms of nearest  
place where facility is available is given)

Availability of electricity  
(Yes/No)

Sr. No.	Name Village	Community Centre With/ Without TV	Sports Field	Sports Club / Recreation Centre	Cinema / Video Hall	Public Library	Public Reading Room	Newspaper Supply	Assembly Polling Station	Birth & Death Registration Office	Power Supply for Domestic Use (ED)	Power Supply for Agricultural Use (EAG)	Power Supply for Commercial Use (EC)	Power Supply for All Uses (EA)
1	2	89	90	91	92	93	94	95	96	97	98	99	100	101
1	Jorapura (Vangarva)	c	c	c	c	c	c	Yes	Yes	Yes	Yes	Yes	Yes	Yes
2	Vangarva	c	a	c	c	c	c	Yes	Yes	c	Yes	Yes	Yes	Yes
3	Shaniyada	c	c	c	c	c	c	Yes	Yes	Yes	Yes	Yes	Yes	Yes
4	Ranipura (Damavav)	c	c	c	c	c	c	Yes	Yes	c	Yes	Yes	Yes	Yes
5	Damavav	c	a	a	c	Yes	c	Yes	Yes	Yes	Yes	Yes	Yes	Yes
6	Khilodi	b	b	b	c	b	c	Yes	Yes	Yes	Yes	Yes	Yes	Yes
7	Rinchhwani	c	c	c	c	Yes	c	Yes	Yes	Yes	Yes	Yes	Yes	Yes
8	Albeta	c	b	c	c	c	c	Yes	a	Yes	Yes	Yes	Yes	Yes
9	Khan Patla	c	c	c	c	c	c	Yes	Yes	Yes	Yes	Yes	Yes	Yes
10	Sajora	c	c	c	c	c	c	Yes	Yes	Yes	Yes	Yes	Yes	Yes
11	Padedi	c	c	c	c	c	c	Yes	Yes	Yes	Yes	Yes	Yes	Yes
12	Simaliya	c	c	c	c	Yes	c	Yes	Yes	Yes	Yes	Yes	Yes	Yes
13	Jambuvaniya	c	c	c	c	c	c	Yes	Yes	Yes	Yes	Yes	Yes	Yes
14	Guneshiya	c	c	c	c	Yes	c	Yes	Yes	Yes	Yes	Yes	Yes	Yes
15	Kothayadi	b	b	c	c	c	c	Yes	Yes	Yes	Yes	Yes	Yes	Yes
16	Sherpura	c	c	c	c	c	c	Yes	Yes	Yes	Yes	Yes	Yes	Yes
17	Damanpura	c	c	c	c	c	c	Yes	Yes	Yes	Yes	Yes	Yes	Yes
18	Dantol	b	b	b	c	Yes	b	Yes	Yes	Yes	Yes	Yes	Yes	Yes
19	Bhilod	b	b	b	c	Yes	b	Yes	Yes	Yes	Yes	Yes	Yes	Yes
20	Gajipura (Kanpur)	c	b	c	c	b	b	Yes	Yes	Yes	Yes	Yes	Yes	Yes
21	Kantaveda	c	b	b	c	c	c	Yes	Yes	Yes	Yes	Yes	Yes	Yes
22	Bhojpura	b	a	a	c	c	b	Yes	Yes	Yes	Yes	Yes	Yes	Yes
23	Goya Sundal	c	b	c	c	Yes	c	Yes	Yes	Yes	Yes	Yes	Yes	Yes
24	Kothara	c	c	c	c	c	c	Yes	Yes	Yes	Yes	Yes	Yes	Yes
25	Vav kulli	c	b	b	c	c	c	Yes	Yes	Yes	Yes	Yes	Yes	Yes
26	Chathi	c	c	c	c	c	c	Yes	Yes	Yes	Yes	Yes	Yes	Yes
27	Bor	c	Yes	c	c	Yes	c	Yes	Yes	Yes	Yes	Yes	Yes	Yes
28	Chatha	c	c	c	c	Yes	c	Yes	Yes	Yes	Yes	Yes	Yes	Yes

## Census of India 2011- Village Directory Amenities and Land use ( As in 2009 )

Nearest Town	Land Use								
	Area under different types of land use ( in hectares rounded up to one decimal place)								
	Name	Distance Range Code i.e. a for < 5 Kms, b for 5-10 Kms & c for 10+ kms.	Forests	Area Under Non-Agricultural Uses	Barren and Un-Cultivable Land	Permanent Pastures and Other Grazing Lands	Land Under Miscellaneous Tree Crops etc.	Culturable Waste Land	Name Village
102	103	104	105	106	107	108	109	2	1
HALOL	c	105	18	0	1.5	8	0	Jorapura (Vangarva)	1
KALOL	c	77	3	30.4	0	0	22.6	Vangarva	2
GODHRA	c	0	4.2	30.5	18.9	0	0	Shaniyada	3
GODHRA	c	0	10	86	5.7	0	0	Ranipura (Damavav)	4
GODHRA	c	0	3	0	0	25.6	3	Damavav	5
GODHRA	c	0	4.1	31.4	1.1	0	0	Khilodi	6
GODHRA	c	481.9	14.4	50.5	3.1	0	0	Rinchhwani	7
HALOL	c	0	3.8	61	0	0	0	Albeta	8
GODHRA	c	18.4	7.1	290.6	35.2	0	0	Khan Patla	9
GODHRA	c	0	6.1	350.9	9	13.1	7	Sajora	10
GODHRA	c	250.4	9	0	0.1	0	0.5	Padedi	11
DEVGADBARIA	c	2580.1	17.3	160.9	20.7	2	6.4	Simaliya	12
DEVGADBARIA	c	48	2.1	0	0	0	10	Jambuvaniya	13
DEVGADBARIA	c	0	5.1	11.5	0	0	33	Guneshiya	14
GODHRA	c	0	10.4	0	0	2	6.7	Kothayadi	15
GODHRA	c	0	6	14.9	0	0	0	Sherpura	16
GODHRA	c	0	3	13.3	0	0	2.2	Damanpura	17
GODHRA	c	0	3	33.3	0	0	0	Dantol	18
GODHRA	c	0	11.6	10	54	0	0	Bhilod	19
GODHRA	c	166	3.1	14.4	0.7	0	0	Gajipura (Kanpur)	20
GODHRA	c	0	4	0	0	7.7	7.2	Kantaveda	21
GODHRA	c	3.7	6.1	40.8	1.5	0	0	Bhojpura	22
GODHRA	c	0	7.1	200.1	1	0	0	Goya Sundal	23
GODHRA	c	29	4	0	2.7	0	0	Kothara	24
GODHRA	c	681.1	9	0	0	0	0	Vav kulli	25
GODHRA	c	0	3.1	30.8	10.5	0	0	Chathi	26
GODHRA	c	948.4	9.4	0	30.9	0	0	Bor	27
DEVGADBARIA	c	24.3	10.1	48	4	0.9	0	Chatha	28

### Census of India 2011- Village Directory Amenities and Land use ( As in 2009 )

Sr. No.	Name Village	Land Use										Name of three most important commodities manufactured		
		Area under different types of land use (in hectares rounded up to one decimal place)					Area irrigated by source (in hectare).							
		Fallow Lands Other Than Current Fallows	Current Fallows	Net Area Sown	Total Irrigated Land Area	Total Un-irrigated Land Area	Canals (C)	Wells/Tube-Wells (W/TW)	Tanks/Lakes (T/L)	Water Falls (WF)	Others (O)	First	Second	Third
1	2	110	111	112	113	114	115	116	117	118	119	120	121	122
1	Jorapura (Vangarva)	0	2	603	28	575	0	18	0	0	10			
2	Vangarva	0	0	468.6	130.1	338.5	0	130.1	0	0	0			
3	Shaniyada	0	0	340.9	50	290.9	0	50	0	0	0			
4	Ranipura (Damavav)	0	0	510.8	0	510.8	0	0	0	0	0			
5	Damavav	0	0	410.1	219.1	191	0	219.1	0	0	0			
6	Khilodi	0	0	400	120	280	0	120	0	0	0			
7	Rinchhwani	0	0	535.6	200	335.6	0	200	0	0	0			
8	Albeta	0	0	40.7	30	10.7	0	30	0	0	0			
9	Khan Patla	0	0	416.2	250	166.2	0	250	0	0	0			
10	Sajora	3	28	537.7	203	334.7	53	130	0	0	20			
11	Padedi	40.4	10.2	336.3	155	181.3	0	155	0	0	0			
12	Simaliya	30.4	8.2	1219.1	340	879.1	75	265	0	0	0			
13	Jambuvaniya	0	0	213.2	22	191.2	0	22	0	0	0			
14	Guneshiya	15	0	197.8	135	62.8	0	135	0	0	0			
15	Kothayadi	0	23.7	122.4	85	37.4	0	85	0	0	0			
16	Sherpura	20.2	15.6	251.1	185	66.1	0	185	0	0	0			
17	Damanpura	3.6	0	166.7	108	58.7	0	108	0	0	0			
18	Dantol	16.2	0	356.9	285	71.9	80	205	0	0	0			
19	Bhilod	0	0	484	323.9	160	218.9	105	0	0	0			
20	Gajipura (Kanpur)	0	0	99.2	32.2	67	0	32.2	0	0	0			
21	Kantaveda	0	0	237	23	214	0	22	1	0	0			
22	Bhojpura	0	0	190	29	161	0	29	0	0	0			
23	Goya Sundal	22	0	503.1	50	453.1	1	47	2	0	0			
24	Kothara	0	0	152.1	13	139.1	0	13	0	0	0			
25	Vav kulli	106.4	31.3	678	167	511	0	166	1	0	0			
26	Chathi	0	2.8	172.2	0	172.2	0	0	0	0	0			
27	Bor	0.5	13.3	695.6	0	695.6	0	0	0	0	0			
28	Chatha	0	36.6	432.6	0	432.6	0	0	0	0	0			





## Census of India 2011- Village Directory Amenities and Land use ( As in 2009 )

Sr. No.	Name Village	Location Code No.	Total Area of The Village (In Hectares Rounded Up to One Decimal Place)	Total Population (2011 Census)	Number of Households (2011 Census)	Number of educational amenities available. (If not available within the village, the distance range code viz; a for < 5 Kms, b for 5-10 Kms and c for 10+ kms of nearest place where facility is available is given).								
						Pre-Primary School (PP)	Primary School (P)	Middle School (M)	Secondary School (S)	Senior Secondary School (SS)	Degree College of Arts Science & Commerce (ASC)	Engineering College (EC)	Medical College (MC)	Management Institute (MI)
1	2	3	4	5	6	7	8	9	10	11	12	13	14	15
CD Block-Ghoghamba (0166)														
29	Kantu	518745	861.9	3583	548	c	4		1	c	c	c	c	c
30	Malu	518746	1621.4	3405	469	c	3		2	c	c	c	c	c
31	Kanpur	518747	2678.6	8763	1540	c	8		1	c	c	c	c	c
32	Navagam	518748	649.5	3095	641	c	2		b	b	c	c	c	c
33	Paroli	518749	663.3	3095	545	c	1		1	a	c	c	c	c
34	Vel Kotar	518750	116.8	3095	123	c	1		a	a	c	c	c	c
35	Kanbipalli	518751	153.3	3095	238	c	2		a	a	c	c	c	c
36	Jorapura (Davadra)	518752	72.3	3095	65	c	3		b	b	c	c	c	c
37	Davadra	518753	811.7	3095	269	c	2		c	c	c	c	c	c
38	Mulani Kapadi	518754	338.4	3095	67	c	1		c	c	c	c	c	c
39	Gajapura (Kantu)	518755	481.7	3095	381	c	3		a	c	c	c	c	c
40	Gundi	518756	817.5	3095	471	c	3		1	1	c	c	c	c
41	Khadpa	518757	405.2	3095	222	c	1		a	c	c	c	c	c
42	Gorada	518758	422.8	3095	162	c	1		a	c	c	c	c	c
43	Ambakhunt	518759	710	3095	317	c	2		b	c	c	c	c	c
44	Uncha Beda	518760	387.5	3095	174	c	2		a	c	c	c	c	c
45	Kharod	518761	1093	3095	757	c	7		1	a	c	c	c	c
46	Boriya	518762	145.9	3095	118	c	1		b	b	c	c	c	c
47	Gamirpura	518763	230.7	3095	175	c	1		a	a	c	c	c	c
48	Math	518764	100.5	3095	85	c	1		a	a	c	c	c	c
49	Kumbhar Palli	518765	102.4	3095	161	c	1		a	a	c	c	c	c
50	Jagana Muvada	518766	94.7	3095	45	c	a		a	a	c	c	c	c
51	Lalpari	518767	331.8	3095	299	c	1		1	a	c	c	c	c
52	Farod	518768	469.4	3095	546	c	1		1	b	c	c	c	c
53	Valinath	518769	284.4	3095	167	c	1		b	b	c	c	c	c
54	Kharkhadi	518770	658.1	3095	490	c	3		a	a	c	c	c	c
55	Bhanpura	518771	207.5	3095	443	c	1		1	c	c	c	c	c
56	Ghoghamba	518772	431.7	3095	895	c	5		1	2	c	c	c	c
57	Goth	518773	76	3095	111	c	1		a	a	c	c	c	c

## Census of India 2011- Village Directory Amenities and Land use ( As in 2009 )

Number of educational amenities available. (If not available within the village, the distance range code viz; a for < 5 Kms, b for 5-10 Kms and c for 10+ kms of nearest place where facility is available is given).

Number of Medical Amenities available. (If not available within the village, the distance range code viz; a for < 5 Kms, b for 5-10 Kms and c for 10+ kms of nearest place where facility is available is given).

16	17	18	19	20	21	22	23	24	25	26	27	28	29	30	31	2	1
Polytechnic (Pt)	Vocational Training School /ITI	Non-Formal Training Centre (NFIC)	Special School for Disabled (SSD)	Others (Specify)	Community Health Centre (CHC)	Primary Health Centre (PHC)	Primary Health Sub Centre (PHS)	Maternity and Child Welfare Centre (MCW)	T.B. Clinic (TBC)	Hospital-Allopathic (HA)	Hospital-Alternative Medicine (HO)	Dispensary (D)	Veterinary Hospital (VH)	Mobile Health Clinic (MHC)	Family Welfare Centre (FWC)	Name Village	Sr. No.
c	c	c	c		c	c	1	c	c	c	c	c	c	c	c	Kantu	29
c	c	c	c		c	c	1	c	c	c	c	c	c	c	c	Malu	30
c	c	c	c		c	1	2	c	c	c	c	c	c	c	c	Kanpur	31
c	c	c	c		b	b	1	b	b	b	c	b	b	b	b	Navagam	32
c	c	c	c		a	a	1	a	a	a	c	a	a	a	a	Paroli	33
c	c	c	c		a	a	a	a	a	a	c	a	a	a	a	Vel Kotar	34
c	c	c	c		a	a	a	a	a	a	c	a	a	a	a	Kanbipalli	35
c	c	c	c		b	a	1	b	b	b	c	b	b	b	b	Jorapura (Davadra)	36
c	c	c	c		c	b	a	c	c	c	c	c	c	c	c	Davadra	37
c	c	c	c		c	b	b	c	c	c	c	c	c	c	c	Mulani Kapadi	38
c	c	c	c		c	b	b	c	c	c	c	c	c	c	c	Gajapura (Kantu)	39
c	c	c	c		c	c	1	c	c	c	c	c	a	c	c	Gundi	40
c	c	c	c		c	1	b	c	c	c	c	c	a	c	c	Khadpa	41
c	c	c	c		c	b	b	c	c	c	c	c	c	c	c	Gorada	42
c	c	c	c		c	c	a	c	c	c	c	c	c	c	c	Ambakhunt	43
c	c	c	c		c	c	b	c	c	c	c	c	c	c	c	Uncha Beda	44
c	c	c	c		c	c	1	c	c	c	c	c	b	b	b	Kharod	45
c	c	c	c		b	b	b	b	b	b	c	b	b	b	b	Boriya	46
c	c	c	c		a	a	a	a	b	a	c	a	a	a	a	Gamirpura	47
c	c	c	c		a	a	a	a	a	a	c	a	a	a	a	Math	48
c	c	c	c		a	a	a	a	a	a	c	a	a	a	a	Kumbhar Palli	49
c	c	c	c		a	a	a	a	a	c	c	a	a	a	a	Jagana Muvada	50
c	c	c	c		a	a	a	a	c	a	c	a	a	a	a	Lalpari	51
c	c	c	c		b	1	1	b	b	b	c	c	b	b	b	Farod	52
c	c	c	c		b	a	b	b	b	b	c	b	b	b	b	Valinath	53
c	c	c	c		a	a	1	a	c	a	c	a	a	a	a	Kharkhadi	54
c	c	c	c		c	c	1	a	a	c	c	a	a	a	a	Bhanpura	55
c	2	c	c		1	a	2	c	c	c	c	1	c	1	1	Ghoghamba	56
c	c	c	c		a	a	a	a	a	a	c	a	a	a	a	Goth	57

## Census of India 2011- Village Directory Amenities and Land use ( As in 2009 )

Sr. No.	Name Village	Number of Non-Government Medical Amenities available.								Availability of drinking water - Yes / No						
		Charitable Non Govt. Hospital/Nursing Home.	Medical Practitioner With MBBS Degree	Medical Practitioner With Other Degree	Medical Practitioner With No Degree	Traditional Practitioner and Faith Healer	Medicine Shop	Others	Tap Water (Treated/Untreated)	Well Water (Covered / Uncovered well)	Hand Pump	Tube wells / Bore well	Spring	River / Canal	Tank / Pond / Lake	Others
1	2	32	33	34	35	36	37	38	39	40	41	42	43	44	45	46
29	Kantu	0	0	1	0	0	0	0	Yes	No	Yes	No	No	No	Yes	No
30	Malu	0	0	0	0	0	0	0	No	Yes	Yes	No	No	No	Yes	No
31	Kanpur	0	0	0	0	0	0	0	Yes	No	No	No	No	No	No	No
32	Navagam	0	0	0	0	0	0	0	Yes	Yes	Yes	No	No	Yes	Yes	No
33	Paroli	0	0	0	0	0	0	0	Yes	Yes	Yes	Yes	No	Yes	Yes	No
34	Vel Kotar	0	0	0	0	0	0	0	No	Yes	Yes	No	No	Yes	No	No
35	Kanbipalli	0	0	0	0	0	0	0	Yes	Yes	Yes	Yes	No	Yes	No	No
36	Jorapura (Davadra)	0	0	0	0	0	0	0	Yes	No	Yes	No	No	No	No	No
37	Davadra	0	0	0	0	0	0	0	Yes	Yes	Yes	No	No	Yes	Yes	No
38	Mulani Kapadi	0	0	0	0	0	0	0	No	No	Yes	No	No	No	No	No
39	Gajapura (Kantu)	0	0	0	0	0	0	0	No	No	Yes	No	No	No	Yes	No
40	Gundi	0	0	0	0	0	0	0	Yes	Yes	No	No	No	No	Yes	No
41	Khadpa	0	0	0	0	0	0	0	No	Yes	Yes	No	No	No	Yes	No
42	Gorada	0	0	0	0	0	0	0	No	Yes	Yes	Yes	No	No	Yes	No
43	Ambakhunt	0	0	0	0	0	0	0	No	Yes	Yes	No	No	Yes	No	No
44	Uncha Beda	0	0	0	0	0	0	0	No	Yes	Yes	No	No	Yes	No	No
45	Kharod	0	0	0	0	0	0	0	Yes	Yes	Yes	No	No	Yes	No	No
46	Boriya	0	0	0	0	0	0	0	Yes	Yes	Yes	Yes	No	No	No	No
47	Gamirpura	0	0	0	0	0	0	0	Yes	Yes	Yes	Yes	No	Yes	No	No
48	Math	0	0	0	0	0	0	0	Yes	No	Yes	Yes	No	Yes	No	No
49	Kumbhar Palli	0	0	0	0	0	0	0	Yes	Yes	Yes	No	No	Yes	No	No
50	Jagana Muvada	0	0	0	0	0	0	0	No	No	Yes	Yes	No	Yes	Yes	No
51	Lalpari	0	0	0	0	0	0	0	Yes	Yes	Yes	Yes	No	Yes	No	No
52	Farod	0	0	0	0	0	0	0	Yes	Yes	Yes	Yes	No	Yes	No	No
53	Valinath	0	0	0	0	0	0	0	Yes	Yes	Yes	Yes	No	Yes	No	No
54	Kharkhadi	0	0	0	0	0	0	0	Yes	Yes	Yes	Yes	No	Yes	No	No
55	Bhanpura	0	0	0	0	0	0	0	Yes	Yes	Yes	No	No	No	No	No
56	Ghoghamba	0	1	8	0	0	6	0	Yes	Yes	Yes	Yes	No	Yes	No	No
57	Goth	0	0	0	0	0	0	0	Yes	No	Yes	Yes	No	Yes	No	No

## Census of India 2011- Village Directory Amenities and Land use ( As in 2009 )

Availability of toilet & others  
Yes / No

Communication and transport facilities (If amenities available code -Yes is given except for Village Pin Code, If not available within the village, the distance range code viz; a for < 5 Kms, b for 5-10 Kms and c for 10+ kms of nearest place where facility is available is given)

47	48	49	50	51	52	53	54	55	56	57	58	59	60	2	1
Community Toilet Including Bath.	Community Toilet Excluding Bath.	Rural Sanitary Mart or Sanitary Hardware Outlet Available Near The Village.	Community Bio- gas or Recycle of Waste for Productive Use.	Post Office (PO)	Sub Post Office (SPO)	Post & Telegraph Office (P&TO)	Village Pin Code	Telephones (Land Lines)	Public Call Office (PCO)	Mobile Phone Coverage	Internet Cafes/Common Service Centre (CSC)	Private Courier Facility	Bus Service (Public & Private)	Name Village	Sr. No.
No	No	No	No	c	Yes		389380	Yes	c	Yes	Yes	c	Yes	Kantu	29
No	No	No	No	c	Yes		389365	c	c	Yes	Yes	c	Yes	Malu	30
No	No	No	No	c	Yes		389365	Yes	Yes	Yes	Yes	c	Yes	Kanpur	31
No	No	No	No	b	Yes		389365	Yes	b	Yes	Yes	b	Yes	Navagam	32
No	No	No	No	a	Yes		389365	Yes	Yes	Yes	Yes	a	Yes	Paroli	33
No	No	No	No	a	a		389365	a	a	Yes	Yes	a	a	Vel Kotar	34
No	No	No	No	a	Yes		389365	Yes	Yes	Yes	Yes	a	Yes	Kanbipalli	35
No	No	No	No	b	b		389365	b	b	Yes	Yes	b	Yes	Jorapura (Davadra)	36
No	No	No	No	c	Yes		389365	c	c	Yes	Yes	c	Yes	Davadra	37
No	No	No	No	c	c		389365	c	c	Yes	Yes	c	Yes	Mulani Kapadi	38
No	No	No	No	c	c		389380	Yes	c	Yes	Yes	c	Yes	Gajapura (Kantu)	39
No	No	No	No	c	Yes		389380	Yes	c	Yes	Yes	c	Yes	Gundi	40
No	No	No	No	c	c		389365	c	c	Yes	Yes	c	Yes	Khadpa	41
No	No	No	No	c	c		389365	c	Yes	Yes	Yes	c	Yes	Gorada	42
No	No	No	No	c	Yes		389380	c	c	Yes	Yes	c	Yes	Ambakhunt	43
No	No	No	No	c	c		389365	c	c	Yes	Yes	c	Yes	Uncha Beda	44
No	Yes	No	Yes	c	Yes		389365	c	c	Yes	Yes	c	Yes	Kharod	45
No	Yes	No	No	b	b		389365	b	Yes	Yes	Yes	b	Yes	Boriya	46
No	Yes	No	No	a	Yes		389365	a	Yes	Yes	Yes	a	Yes	Gampirpura	47
No	No	No	No	a	a		389365	a	Yes	Yes	Yes	a	a	Math	48
No	No	No	No	a	Yes		389365	Yes	a	Yes	Yes	a	Yes	Kumbhar Palli	49
No	No	No	No	a	a		389365	a	a	Yes	Yes	a	Yes	Jagana Muvada	50
No	No	No	No	a	a		389365	a	a	Yes	Yes	a	Yes	Lalpari	51
No	No	No	No	b	Yes		389365	Yes	b	Yes	Yes	b	Yes	Farod	52
No	No	No	No	b	b		389365	Yes	b	Yes	Yes	b	Yes	Valinath	53
No	No	No	No	Yes	a		389365	a	a	Yes	Yes	a	Yes	Kharkhadi	54
No	No	No	No	c	Yes		389365	Yes	Yes	Yes	Yes	c	Yes	Bhanpura	55
No	No	No	No	Yes	a		389365	Yes	Yes	Yes	Yes	a	Yes	Ghoghamba	56
No	No	No	No	a	a		389365	Yes	Yes	Yes	Yes	a	Yes	Goth	57

## Census of India 2011- Village Directory Amenities and Land use ( As in 2009 )

Communication and transport facilities (If amenities available code -Yes is given except for Village Pin Code, If not available within the village, the distance range code viz; a for < 5 Kms, b for 5-10 Kms and c for 10+ kms of nearest place where facility is available is given)

Village connected to highways, village roads, banks & credit societies (If amenities available code -Yes is given, If not available within the village, the distance range code viz; a for < 5 Kms, b for 5-10 Kms and c for 10+ kms of nearest place where facility is available is given)

Sr. No.	Name Village	Railway Stations	Auto/Modified Autos	Taxis and Vans	Tractors	Cycle-Pulled Rickshaws (Manual & Machine Driven)	Carts Driven by Animals	Sea /River Ferry Service	Connected to National Highway (NH)	Connected to State Highway (SH)	Connected to Major District Road (MDR)	Connected to Others District Road	Pucca Roads	Kutcha Roads	Water Bounded Macadam (WBM) Roads
1	2	61	62	63	64	65	66	67	68	69	70	71	72	73	74
29	Kantu	c	c	c	c		c	c	c	c	c	Yes	Yes	Yes	c
30	Malu	c	c	c	c	Yes	Yes	c	c	c	c	Yes	Yes	Yes	c
31	Kanpur	c	c	c	Yes	Yes	Yes	c	c	Yes	c	Yes	Yes	c	c
32	Navagam	c	Yes	Yes	Yes		Yes	c	c	Yes	b	b	Yes	Yes	b
33	Paroli	c	Yes	a	Yes	Yes	Yes	c	c	Yes	Yes	Yes	Yes	Yes	a
34	Vel Kotar	c	a	a	a		Yes	c	c	Yes	a	Yes	Yes	Yes	a
35	Kanbipalli	c	Yes	Yes	Yes		Yes	c	c	a	a	Yes	Yes	Yes	a
36	Jorapura (Davadra)	c	b	b	b	Yes	Yes	c	c	b	b	Yes	b	Yes	b
37	Davadra	c	c	c	Yes	Yes	Yes	c	c	c	c	Yes	Yes	Yes	c
38	Mulani Kapadi	c	c	c	Yes		c	c	c	c	c	Yes	Yes	Yes	c
39	Gajapura (Kantu)	c	c	c	Yes		c	c	c	c	Yes	c	Yes	Yes	c
40	Gundi	c	c	c	Yes		Yes	c	c	c	Yes	c	Yes	Yes	c
41	Khadpa	c	c	c	Yes		Yes	c	c	c	c	Yes	Yes	Yes	c
42	Gorada	c	c	c	Yes	Yes	Yes	c	c	c	c	Yes	Yes	Yes	c
43	Ambakhunt	c	c	c	c	Yes	Yes	c	c	c	c	Yes	Yes	Yes	c
44	Uncha Beda	c	c	c	c	Yes	Yes	c	c	c	c	Yes	Yes	c	c
45	Kharod	c	c	c	Yes		Yes	c	c	c	c	Yes	Yes	Yes	c
46	Boriya	c	Yes	Yes	Yes	Yes	Yes	c	c	b	b	Yes	Yes	Yes	b
47	Gamirpura	c	a	a	Yes	Yes	Yes	c	c	a	a	Yes	Yes	Yes	a
48	Math	c	a	a	Yes		Yes	c	c	a	a	Yes	Yes	Yes	a
49	Kumbhar Palli	c	a	Yes	Yes		Yes	c	c	Yes	Yes	a	Yes	Yes	a
50	Jagana Muvada	c	a	a	Yes	Yes	Yes	c	c	a	a	Yes	Yes	Yes	a
51	Lalpari	c	Yes	a	Yes	Yes	Yes	c	c	Yes	a	a	Yes	Yes	a
52	Farod	c	Yes	Yes	Yes	Yes	Yes	c	c	b	b	Yes	Yes	Yes	b
53	Valinath	c	Yes	Yes	Yes	Yes	Yes	c	c	b	Yes	b	Yes	Yes	b
54	Kharkhadi	c	Yes	Yes	Yes	Yes	Yes	c	c	Yes	Yes	a	Yes	Yes	a
55	Bhanpura	c	Yes	c	Yes	Yes	Yes	c	c	Yes	Yes	Yes	Yes	Yes	c
56	Ghoghamba	c	Yes	Yes	Yes		Yes	c	c	Yes	Yes	Yes	Yes	a	a
57	Goth	c	Yes	Yes	Yes		Yes	c	c	a	a	Yes	Yes	Yes	a

## Census of India 2011- Village Directory Amenities and Land use ( As in 2009 )

Village connected to highways, village roads, banks & credit societies (If amenities available code -Yes is given, If not available within the village, the distance range code viz; a for < 5 Kms, b for 5-10 Kms and c for 10+ kms of nearest place where facility is available is given)														Availability of miscellaneous facilities (If amenities available code -Yes is given, If not available within the village, the distance range code viz; a for < 5 Kms, b for 5-10 Kms and c for 10+ kms of nearest place where facility is available is given)	
75	76	77	78	79	80	81	82	83	84	85	86	87	88	2	1
Navigable Waterway (River/Canal) (NW)	Footpaths (FP)	Commercial & Co-operative Banks	ATM	Agricultural Credit Societies	Self-Help Group (SHG)	Public Distribution System (PDS) Shop	Mandis / Regular Market	Weekly Haat	Agricultural Marketing Society	Integrated Child Development Scheme (Nutritional Centres)	Anganwadi Centre (Nutritional Centres)	Others (Nutritional Centres)	ASHA (Accredited Social Health Activist)	Name Village	Sr. No.
c	Yes	Yes	c	Yes	Yes	Yes	c	c	c	c	Yes	Yes	c	Kantu	29
c	Yes	c	c	a	Yes	Yes	c	c	c	c	Yes	Yes	c	Malu	30
c	Yes	c	c	Yes	Yes	Yes	c	c	c	c	Yes	Yes	c	Kanpur	31
c	Yes	b	b	Yes	Yes	Yes	b	b	b	b	Yes	Yes	Yes	Navagam	32
c	Yes	a	a	Yes	Yes	Yes	a	a	a	a	Yes	Yes	Yes	Paroli	33
c	Yes	a	a	a	Yes	a	a	a	a	a	Yes	Yes	a	Vel Kotar	34
c	Yes	a	a	Yes	Yes	Yes	a	Yes	a	a	Yes	Yes	Yes	Kanbipalli	35
c	Yes	b	b	Yes	Yes	b	b	b	b	b	Yes	Yes	b	Jorapura (Davadra)	36
c	Yes	c	c	Yes	Yes	Yes	c	c	c	c	Yes	Yes	c	Davadra	37
c	Yes	c	c	Yes	Yes	c	c	c	c	c	Yes	Yes	c	Mulani Kapadi	38
c	Yes	c	c	Yes	Yes	a	c	c	c	c	Yes	Yes	c	Gajapura (Kantu)	39
c	Yes	c	c	Yes	Yes	Yes	c	Yes	c	c	Yes	Yes	c	Gundi	40
c	Yes	c	c	Yes	Yes	Yes	c	c	c	c	Yes	Yes	c	Khadpa	41
c	Yes	c	c	b	Yes	b	a	b	c	c	Yes	Yes	b	Gorada	42
c	Yes	c	c	b	Yes	Yes	c	c	c	c	Yes	Yes	c	Ambakhunt	43
c	Yes	c	c	b	Yes	c	c	c	c	c	Yes	Yes	c	Uncha Beda	44
c	Yes	b	b	Yes	Yes	Yes	b	b	c	b	Yes	Yes	b	Kharod	45
c	Yes	b	b	b	Yes	Yes	b	b	b	b	Yes	Yes	b	Boriya	46
c	Yes	a	a	a	Yes	a	a	a	a	a	Yes	Yes	a	Gamirpura	47
c	Yes	a	a	a	Yes	a	a	a	a	a	Yes	Yes	a	Math	48
c	Yes	a	a	Yes	Yes	Yes	a	a	a	a	Yes	Yes	Yes	Kumbhar Palli	49
c	Yes	a	a	a	a	a	a	a	a	a	Yes	Yes	a	Jagana Muvada	50
c	Yes	a	a	Yes	Yes	a	a	a	a	a	Yes	Yes	a	Lalpari	51
c	Yes	b	b	Yes	Yes	Yes	b	b	b	b	Yes	Yes	b	Farod	52
c	Yes	b	b	b	Yes	a	b	b	b	b	Yes	Yes	b	Valinath	53
c	Yes	a	a	Yes	Yes	Yes	a	a	a	a	Yes	Yes	a	Kharkhadi	54
c	Yes	a	a	Yes	Yes	Yes	a	a	a	a	Yes	Yes	Yes	Bhanpura	55
c	Yes	Yes	Yes	Yes	Yes	Yes	Yes	Yes	Yes	Yes	Yes	Yes	Yes	Ghoghamba	56
c	Yes	a	a	Yes	Yes	a	a	a	a	a	Yes	Yes	Yes	Goth	57

### Census of India 2011- Village Directory Amenities and Land use ( As in 2009 )

Availability of miscellaneous facilities (If amenities available code -  
Yes is given, If not available within the village, the distance range code  
viz; a for < 5 Kms, b for 5-10 Kms and c for 10+ kms of nearest place  
where facility is available is given)

Availability of electricity  
(Yes/No)

Sr. No.	Name Village	Community Centre With/ Without TV	Sports Field	Sports Club / Recreation Centre	Cinema / Video Hall	Public Library	Public Reading Room	Newspaper Supply	Assembly Polling Station	Birth & Death Registration Office	Power Supply for Domestic Use (ED)	Power Supply for Agricultural Use (EAG)	Power Supply for Commercial Use (EC)	Power Supply for All Uses (EA)
1	2	89	90	91	92	93	94	95	96	97	98	99	100	101
29	Kantu	c	c	c	c	Yes	c	Yes	Yes	Yes	Yes	Yes	Yes	Yes
30	Malu	c	Yes	c	c	c	c	Yes	Yes	Yes	Yes	Yes	Yes	Yes
31	Kanpur	c	Yes	c	c	c	c	Yes	Yes	Yes	Yes	Yes	Yes	Yes
32	Navagam	b	b	b	b	b	b	Yes	Yes	Yes	Yes	Yes	Yes	Yes
33	Paroli	Yes	Yes	Yes	c	Yes	a	Yes	Yes	Yes	Yes	Yes	Yes	Yes
34	Vel Kotar	a	a	a	a	a	a	Yes	Yes	Yes	Yes	Yes	Yes	Yes
35	Kanbipalli	a	a	a	c	Yes	a	Yes	Yes	Yes	Yes	Yes	Yes	Yes
36	Jorapura (Davadra)	Yes	b	b	c	b	b	Yes	Yes	Yes	Yes	Yes	Yes	Yes
37	Davadra	Yes	Yes	c	c	c	c	Yes	Yes	Yes	Yes	Yes	Yes	Yes
38	Mulani Kapadi	c	c	c	c	c	c	Yes	Yes	Yes	Yes	Yes	Yes	Yes
39	Gajapura (Kantu)	c	c	c	c	c	c	Yes	Yes	Yes	Yes	Yes	Yes	Yes
40	Gundi	c	c	c	c	c	c	Yes	Yes	Yes	Yes	Yes	Yes	Yes
41	Khadpa	c	c	c	c	c	c	Yes	Yes	Yes	Yes	Yes	Yes	Yes
42	Gorada	b	b	b	b	b	b	Yes	Yes	Yes	Yes	Yes	Yes	Yes
43	Ambakhunt	c	Yes	c	c	c	c	Yes	Yes	Yes	Yes	Yes	Yes	Yes
44	Uncha Beda	c	Yes	c	c	c	c	Yes	Yes	Yes	Yes	Yes	Yes	Yes
45	Kharod	b	Yes	b	b	c	b	Yes	Yes	Yes	Yes	Yes	Yes	Yes
46	Boriya	Yes	b	b	c	b	b	Yes	Yes	Yes	Yes	Yes	Yes	Yes
47	Gamirpura	a	a	a	c	a	b	Yes	Yes	Yes	Yes	Yes	Yes	Yes
48	Math	a	a	a	c	a	a	Yes	Yes	Yes	Yes	Yes	Yes	Yes
49	Kumbhar Palli	a	a	a	c	Yes	Yes	Yes	Yes	Yes	Yes	Yes	Yes	Yes
50	Jagana Muvada	a	a	a	a	a	a	Yes	Yes	Yes	Yes	Yes	Yes	Yes
51	Lalpari	a	a	a	a	a	a	Yes	Yes	Yes	Yes	Yes	Yes	Yes
52	Farod	b	b	b	c	Yes	Yes	Yes	Yes	Yes	Yes	Yes	Yes	Yes
53	Valinath	b	Yes	b	b	b	b	Yes	Yes	Yes	Yes	Yes	Yes	Yes
54	Kharkhadi	a	a	a	a	a	a	Yes	Yes	Yes	Yes	Yes	Yes	Yes
55	Bhanpura	c	a	c	c	Yes	a	Yes	Yes	Yes	Yes	Yes	Yes	Yes
56	Ghoghamba	Yes	Yes	c	c	Yes	Yes	Yes	Yes	Yes	Yes	Yes	Yes	Yes
57	Goth	a	a	a	c	a	a	Yes	Yes	Yes	Yes	Yes	Yes	Yes



## Census of India 2011- Village Directory Amenities and Land use ( As in 2009 )

Land Use									
Nearest Town									
Area under different types of land use ( in hectares rounded up to one decimal place)									
Name	Distance Range Code i.e. a for < 5 Kms, b for 5-10 Kms & c for 10+ kms.	Forests	Area Under Non-Agricultural Uses	Barren and Un-Cultivable Land	Permanent Pastures and Other Grazing Lands	Land Under Miscellaneous Tree Crops etc.	Culturable Waste Land	Name Village	Sr. No.
102	103	104	105	106	107	108	109	2	1
DEVGADBARIA	c	4.2	3.1	4.2	365	0	0	Kantu	29
DEVGADBARIA	c	1205	0	0	23	0	4.9	Malu	30
DEVGADBARIA	c	397	12.9	0	31	10	0	Kanpur	31
GODHRA	c	0	0	119	16.5	0	0	Navagam	32
GODHRA	c	0	2.2	67.5	36.8	0	6.9	Paroli	33
HALOL	c	0	3.9	41.2	4	0	0	Vel Kotar	34
HALOL	c	0	18.2	34.7	0	0	0	Kanbipalli	35
HALOL	c	21.4	2.6	0	0	0	0	Jorapura (Davadra)	36
HALOL	c	587.8	4.5	34.6	56.6	0	0	Davadra	37
GODHRA	c	229.8	0	0	18.8	0	0	Mulani Kapadi	38
GODHRA	c	8.3	5	88.9	9.8	0	0	Gajapura (Kantu)	39
DEVGADBARIA	c	0	9.3	35.7	83	0	0	Gundi	40
DEVGADBARIA	c	11	3.2	0	6	1.1	0	Khadpa	41
DEVGADBARIA	c	308	5	1.8	0	0	0	Gorada	42
DEVGADBARIA	c	0	0	97.2	309.5	0	0	Ambakhunt	43
DEVGADBARIA	c	0	0	10	277.5	0	10	Uncha Beda	44
GODHRA	c	343.2	6.2	14.9	0	79.9	80.4	Kharod	45
DEVGADBARIA	c	30.9	6.4	0	20.5	0	0	Boriya	46
GODHRA	c	47.6	2.2	0	0	1.7	0	Gamirpura	47
GODHRA	c	0	4.6	11.1	10.3	0	0.1	Math	48
GODHRA	c	0	2.2	0	5	0	0	Kumbhar Palli	49
HALOL	c	2.8	10.2	22.1	2.6	0	2.6	Jagana Muvada	50
HALOL	c	0	5	10.8	72.2	0	0	Lalpari	51
HALOL	c	0	3	46.9	12.7	0	0	Farod	52
HALOL	c	0	4.4	15.1	14.7	0	8.1	Valinath	53
HALOL	c	0	9.4	25.5	20.4	0	0	Kharkhadi	54
HALOL	c	0	2	20.1	0	0	0	Bhanpura	55
HALOL	c	0	5.8	0	21.9	0	10	Ghoghamba	56
HALOL	c	9.1	2.4	4.9	5.1	0	1	Goth	57

**Census of India 2011- Village Directory**  
**Amenities and Land use ( As in 2009 )**

Land Use															
Sr. No.	Name Village	Area under different types of land use (in hectares rounded up to one decimal place)						Area irrigated by source (in hectare).					Name of three most important commodities manufactured		
		Fallow Lands Other Than Current Fallows	Current Fallows	Net Area Sown	Total Irrigated Land Area	Total Un-irrigated Land Area	Canals (C)	Wells/Tube-Wells (W/TW)	Tanks/Lakes (T/L)	Water Falls (WF)	Others (O)	First	Second	Third	
		110	111	112	113	114	115	116	117	118	119	120	121	122	
29	Kantu	0	5.6	479.8	0	479.8	0	0	0	0	0				
30	Malu	0	2.5	386	0	386	0	0	0	0	0				
31	Kanpur	0	0	2227.8	13	2214.8	7	1	5	0	0				
32	Navagam	0	0	514	12	502	0	12	0	0	0				
33	Paroli	6.9	0	542.9	3	539.9	1	1	1	0	0				
34	Vel Kotar	0	0	67.7	0	67.7	0	0	0	0	0				
35	Kanbipalli	0	0	100.4	78.2	22.2	43.2	35	0	0	0				
36	Jorapura (Davadra)	0	0	48.2	0.2	48	0	0.2	0	0	0				
37	Davadra	0	0	128.2	1.2	127	0	0.2	0	1	0				
38	Mulani Kapadi	0	0	89.7	0	89.7	0	0	0	0	0				
39	Gajapura (Kantu)	0	0	369.7	0	369.7	0	0	0	0	0				
40	Gundi	0	2	687.5	15.5	672	0	0	0	0	16				
41	Khadpa	0	28.3	355.6	0	355.6	0	0	0	0	0				
42	Gorada	0	0	108	2	106	0	2	0	0	0				
43	Ambakhunt	0	0	303.4	0.4	303	0	0	0	0	0.4				
44	Uncha Beda	0	0	90	0	90	0	0	0	0	0				
45	Kharod	0	0	568.4	0	568.4	0	0	0	0	0				
46	Boriya	0	0	88	0.2	87.8	0	0.2	0	0	0				
47	Gamirpura	0	0	179.2	1.2	178	1	0.2	0	0	0				
48	Math	1.5	0.1	72.8	0	72.8	0	0	0	0	0				
49	Kumbhar Palli	0	0	95.2	85	10.2	65	20	0	0	0				
50	Jagana Muvada	0	0	54.4	0	54.4	0	0	0	0	0				
51	Lalpari	0	0	243.8	0	243.8	0	0	0	0	0				
52	Farod	43.6	5.2	358	119.2	238.9	0	119.2	0	0	0				
53	Valinath	15.5	22.3	204.4	78.1	126.3	0	78.1	0	0	0				
54	Kharkhadi	59.6	4	539.2	189.2	350	0	189.2	0	0	0				
55	Bhanpura	0	0	185.4	165	20.4	0	165	0	0	0				
56	Ghoghamba	0	54.9	339.1	211	128.1	0	211	0	0	0				
57	Goth	1.4	1.7	50.4	0	50.4	0	0	0	0	0				



## Census of India 2011- Village Directory Amenities and Land use ( As in 2009 )

Number of educational amenities available. (If not available within the village, the distance range code viz; a for < 5 Kms, b for 5-10 Kms and c for 10+ kms of nearest place where facility is available is given).

Sr. No.	Name Village	Location Code No.	Total Area of The Village (In Hectares Rounded Up to One Decimal Place)	Total Population (2011 Census)	Number of Households (2011 Census)	Pre-Primary School (PP)	Primary School (P)	Middle School (M)	Secondary School (S)	Senior Secondary School (SS)	Degree College of Arts Science & Commerce (ASC)	Engineering College (EC)	Medical College (MC)	Management Institute (MI)
1	2	3	4	5	6	7	8	9	10	11	12	13	14	15
CD Block-Ghoghamba (0166)														
58	Rajgadh	518774	167	433	77	c	a		a	a	c	c	c	c
59	Palla	518775	904.5	5423	831	c	7		a	a	c	c	c	c
60	Adepur	518776	439.2	848	100	c	2		b	b	c	c	c	c
61	Gamani	518777	608.1	2920	415	c	3		1	1	c	c	c	c
62	Galibili	518778	466.6	2357	313	c	1		c	c	c	c	c	c
63	Godli	518779	747.3	3640	529	c	4		2	1	c	c	c	c
64	Vanskod	518780	240.7	847	129	c	2		c	c	c	c	c	c
65	Nurapura	518781	162.5	571	87	c	1		b	b	c	c	c	c
66	Ghogha	518782	210.1	784	112	c	1		b	b	c	c	c	c
67	Zoz	518783	569.2	2929	391	c	3		a	a	c	c	c	c
68	Mol	518784	622.1	2964	414	c	4		b	b	c	c	c	c
69	Shamalkuva	518785	474.2	2715	376	c	3		c	b	c	c	c	c
70	Padhora	518786	377	3568	543	c	4		1	b	c	c	c	c
71	Savapura	518787	172.8	1456	249	c	2		a	a	c	c	c	c
72	Rayan Muvada	518788	324.8	1325	267	c	1		b	b	c	c	c	c
73	Jitpura	518789	213.1	1278	257	c	1		b	b	c	c	c	c
74	Nathkuva	518790	230.3	846	142	c	1		b	b	c	c	c	c
75	Kankodakui	518791	239.5	914	164	c	1		a	a	c	c	c	c
76	Chandra Nagar	518792	334.3	2336	435	c	4		b	b	c	c	c	c
77	Dudhapura	518793	411.3	1641	268	c	3		b	b	c	c	c	c
78	Dhaneshwar	518794	550.5	2620	461	c	4		1	b	c	c	c	c
79	Udva	518795	190.4	2007	314	c	2		b	a	c	c	c	c
80	Garmotiya	518796	354.4	1827	222	c	4		b	b	c	c	c	c
81	Labadadhara	518797	544.9	2937	371	c	3		a	a	c	c	c	c
82	Zinzari	518798	976	4881	684	c	4		1	1	c	c	c	c
83	Virapura	518799	178.9	1889	274	c	2		c	c	c	c	c	c
84	Ranjitnagar	518800	884.9	2688	536	c	3		1	b	c	c	c	c
85	Rinchhiya	518801	374.9	1957	305	c	1		c	c	c	c	c	c
86	Chelavada	518802	684.2	3399	605	c	3		1	c	c	c	c	c
87	Tadkundla	518803	148.2	685	118	c	2		c	c	c	c	c	c
88	Kalsar	518804	184.7	1299	179	c	1		c	b	c	c	c	c

## Census of India 2011- Village Directory Amenities and Land use ( As in 2009 )

Number of educational amenities available. (If not available within the village, the distance range code viz; a for < 5 Kms, b for 5-10 Kms and c for 10+ kms of nearest place where facility is available is given).

Number of Medical Amenities available. (If not available within the village, the distance range code viz; a for < 5 Kms, b for 5-10 Kms and c for 10+ kms of nearest place where facility is available is given).

16	17	18	19	20	21	22	23	24	25	26	27	28	29	30	31	2	1
Polytechnic (Pt)	Vocational Training School /ITI	Non-Formal Training Centre (NFTC)	Special School for Disabled (SSD)	Others (Specify)	Community Health Centre (CHC)	Primary Health Centre (PHC)	Primary Health Sub Centre (PHS)	Maternity and Child Welfare Centre (MCW)	T.B. Clinic (TBC)	Hospital-Allopathic (HA)	Hospital-Alternative Medicine (HO)	Dispensary (D)	Veterinary Hospital (VH)	Mobile Health Clinic (MHC)	Family Welfare Centre (FWC)	Name Village	Sr. No.
c	c	c	c		a	a	a	a	a	a	c	a	a	a	a	Rajgadh	58
c	c	c	c		a	a	1	a	a	a	c	a	a	a	a	Palla	59
c	c	c	c		b	b	b	b	b	b	c	b	b	b	b	Adepur	60
c	c	c	c		c	1	1	c	c	c	c	c	c	c	c	Gamani	61
c	c	c	c		c	c	1	c	c	c	c	c	c	c	c	Galibili	62
c	c	c	c		c	c	1	c	c	c	c	c	c	c	c	Godli	63
c	c	c	c		c	b	b	c	c	c	c	c	c	c	c	Vanskod	64
c	c	c	c		c	b	b	c	c	c	c	c	c	c	c	Nurapura	65
c	c	c	c		c	b	b	c	c	c	c	c	c	c	c	Ghogha	66
c	c	c	c		c	b	1	c	c	c	c	c	c	c	c	Zoz	67
c	c	c	c		c	c	1	c	c	c	c	c	c	c	c	Mol	68
c	c	c	c		b	b	1	b	b	b	c	b	b	b	b	Shamalkuva	69
c	c	c	c		b	b	1	b	b	b	c	b	b	b	b	Padhora	70
c	c	c	c		a	a	a	a	a	a	c	a	a	a	a	Savapura	71
c	c	c	c		b	b	a	b	b	b	c	b	b	b	b	Rayan Muvada	72
c	c	c	c		b	b	b	b	b	b	c	b	b	b	b	Jitpura	73
c	c	c	c		b	a	a	b	b	b	c	b	b	b	b	Nathkuva	74
c	c	c	c		a	a	a	a	a	a	c	a	a	a	a	Kankodakui	75
c	c	c	c		b	b	1	b	b	b	c	b	b	b	b	Chandra Nagar	76
c	c	c	c		b	b	b	b	c	b	c	b	b	b	b	Dudhapura	77
c	c	c	c		b	b	1	b	b	b	c	b	b	b	b	Dhaneshwar	78
c	c	c	c		b	b	1	b	b	b	c	b	b	b	b	Udva	79
c	c	c	c		c	c	1	c	c	c	c	c	c	c	c	Garmotiya	80
c	c	c	c		b	b	1	b	b	b	c	b	b	b	b	Labadadhara	81
c	c	c	c		b	b	1	b	b	b	c	b	b	b	b	Zinzari	82
c	c	c	c		c	c	1	c	c	c	c	c	c	c	c	Virapura	83
c	c	c	c		b	1	1	b	c	c	c	b	b	b	b	Ranjitnagar	84
c	c	c	c		c	c	c	c	c	c	c	c	c	c	c	Rinchhiya	85
c	c	c	c		c	a	1	c	a	c	c	c	c	c	a	Chelavada	86
c	c	c	c		c	c	c	c	c	c	c	c	c	c	c	Tadkundla	87
c	c	c	c		b	b	1	b	b	b	c	b	b	b	b	Kalsar	88

### Census of India 2011- Village Directory Amenities and Land use ( As in 2009 )

Sr. No.	Name Village	Number of Non-Government Medical Amenities available.								Availability of drinking water - Yes / No						
		Charitable Non Govt. Hospital/Nursing Home.	Medical Practitioner With MBBS Degree	Medical Practitioner With Other Degree	Medical Practitioner With No Degree	Traditional Practitioner and Faith Healer	Medicine Shop	Others	Tap Water (Treated/Untreated)	Well Water (Covered / Uncovered well)	Hand Pump	Tube wells / Bore well	Spring	River / Canal	Tank / Pond / Lake	Others
1	2	32	33	34	35	36	37	38	39	40	41	42	43	44	45	46
58	Rajgadh	0	0	0	0	0	0	0	Yes	No	Yes	Yes	No	Yes	No	No
59	Palla	0	0	0	0	0	0	0	Yes	No	Yes	Yes	No	Yes	No	No
60	Adepur	0	0	0	0	0	0	0	No	No	Yes	No	No	Yes	Yes	No
61	Gamani	0	0	0	0	0	0	0	Yes	Yes	Yes	No	No	Yes	No	No
62	Galibili	0	0	0	0	0	0	0	Yes	Yes	Yes	No	No	Yes	No	No
63	Godli	0	0	1	0	0	0	0	Yes	Yes	Yes	Yes	No	No	Yes	No
64	Vanskod	0	0	0	0	0	0	0	No	Yes	Yes	No	No	No	No	No
65	Nurapura	0	0	0	0	0	0	0	No	No	No	Yes	No	Yes	Yes	No
66	Ghogha	0	0	0	0	0	0	0	No	No	Yes	No	No	No	Yes	No
67	Zoz	0	0	0	0	0	0	0	No	Yes	Yes	No	No	Yes	No	No
68	Mol	0	0	0	0	0	0	0	No	Yes	Yes	No	No	Yes	No	No
69	Shamalkuva	0	0	0	0	0	0	0	No	Yes	Yes	No	No	No	Yes	No
70	Padhora	0	0	0	0	0	0	0	Yes	Yes	Yes	No	No	Yes	No	No
71	Savapura	0	0	0	0	0	0	0	Yes	No	Yes	Yes	No	No	No	No
72	Rayan Muvada	0	0	0	0	0	0	0	Yes	Yes	Yes	Yes	No	Yes	No	No
73	Jitpura	0	0	0	0	0	0	0	Yes	Yes	Yes	Yes	No	No	No	No
74	Nathkuva	0	0	0	0	0	0	0	Yes	Yes	Yes	Yes	No	No	No	No
75	Kankodakui	0	0	0	0	0	0	0	Yes	No	Yes	Yes	No	No	No	No
76	Chandra Nagar	0	0	0	0	0	0	0	Yes	Yes	Yes	Yes	No	No	No	No
77	Dudhapura	0	0	0	0	0	0	0	No	No	Yes	Yes	No	Yes	Yes	No
78	Dhaneshwar	0	0	0	0	0	0	0	Yes	Yes	Yes	Yes	No	No	No	No
79	Udva	0	0	0	0	0	0	0	No	Yes	Yes	Yes	No	No	No	No
80	Garmotiya	0	0	0	0	0	0	0	No	Yes	Yes	No	No	No	No	No
81	Labadadhara	0	0	0	0	0	0	0	Yes	Yes	Yes	Yes	No	No	No	No
82	Zinzari	0	0	0	0	0	0	0	Yes	Yes	Yes	Yes	No	No	Yes	No
83	Virapura	0	0	0	0	0	0	0	No	Yes	Yes	No	No	No	No	No
84	Ranjitnagar	0	0	0	0	0	0	0	Yes	No	Yes	Yes	No	No	No	No
85	Rinchhiya	0	0	0	0	0	0	0	Yes	No	No	No	No	No	Yes	No
86	Chelavada	0	0	0	0	0	0	0	No	No	Yes	Yes	No	No	No	No
87	Tadkundla	0	0	0	0	0	0	0	No	Yes	Yes	No	No	No	Yes	No
88	Kalsar	0	0	0	0	0	0	0	No	Yes	Yes	No	No	No	No	No

## Census of India 2011- Village Directory Amenities and Land use ( As in 2009 )

Availability of toilet & others Yes / No													Communication and transport facilities (If amenities available code -Yes is given except for Village Pin Code, If not available within the village, the distance range code viz; a for < 5 Kms, b for 5-10 Kms and c for 10+ kms of nearest place where facility is available is given)		
47	48	49	50	51	52	53	54	55	56	57	58	59	60	2	1
Community Toilet Including Bath.	Community Toilet Excluding Bath.	Rural Sanitary Mart or Sanitary Hardware Outlet Available Near The Village.	Community Bio- gas or Recycle of Waste for Productive Use.	Post Office (PO)	Sub Post Office (SPO)	Post & Telegraph Office (P&TO)	Village Pin Code	Telephones (Land Lines)	Public Call Office (PCO)	Mobile Phone Coverage	Internet Cafes/Common Service Centre (CSC)	Private Courier Facility	Bus Service (Public & Private)	Name Village	Sr. No.
No	Yes	No	No	a	a		389365	Yes	a	Yes	Yes	a	Yes	Rajgadh	58
No	Yes	No	No	a	Yes		389365	Yes	a	Yes	Yes	a	Yes	Palla	59
No	No	No	No	b	b		389365	b	b	Yes	Yes	b	Yes	Adepur	60
No	No	No	No	c	Yes		389365	Yes	c	Yes	Yes	c	Yes	Gamani	61
No	No	No	No	c	c		389365	c	c	Yes	Yes	c	Yes	Galibili	62
No	No	No	No	c	Yes		389380	Yes	Yes	Yes	Yes	c	Yes	Godli	63
No	No	No	No	c	c		389365	c	c	Yes	Yes	c	Yes	Vanskod	64
No	No	No	No	c	c		389365	c	c	Yes	Yes	c	Yes	Nurapura	65
No	No	No	No	c	c		389365	c	c	Yes	Yes	c	Yes	Ghogha	66
No	No	No	No	c	c		389365	Yes	c	Yes	Yes	c	Yes	Zoz	67
No	No	No	No	c	Yes		389365	Yes	c	Yes	Yes	c	Yes	Mol	68
No	No	No	No	b	Yes		389365	b	b	Yes	Yes	b	Yes	Shamalkuva	69
No	No	No	No	b	Yes		389365	Yes	b	Yes	Yes	b	Yes	Padhora	70
No	No	No	No	a	a		389365	a	a	Yes	Yes	a	Yes	Savapura	71
No	Yes	No	No	b	Yes		389365	Yes	Yes	Yes	Yes	b	Yes	Rayan Muvada	72
No	No	No	No	b	Yes		389365	Yes	Yes	Yes	Yes	b	Yes	Jitpura	73
No	No	No	No	b	b		389365	Yes	b	Yes	Yes	b	b	Nathkuva	74
No	No	No	No	a	a		389365	a	Yes	Yes	Yes	a	Yes	Kankodakui	75
No	No	No	No	b	Yes		389360	Yes	Yes	Yes	Yes	b	Yes	Chandra Nagar	76
No	Yes	No	No	b	b		389365	Yes	Yes	Yes	Yes	b	Yes	Dudhapura	77
No	No	No	No	b	Yes		389365	Yes	b	Yes	Yes	b	Yes	Dhaneshwar	78
No	No	No	No	b	b		389365	b	b	Yes	Yes	b	Yes	Udva	79
No	No	No	No	c	c		389365	Yes	c	Yes	Yes	c	Yes	Garmotiya	80
No	No	No	No	b	b		389365	Yes	b	Yes	Yes	b	Yes	Labadadhara	81
No	No	No	No	b	Yes		389365	b	b	Yes	Yes	b	Yes	Zinzari	82
No	No	No	No	c	Yes		389365	c	Yes	Yes	Yes	c	Yes	Virapura	83
No	No	No	No	b	Yes		389360	Yes	b	Yes	Yes	b	Yes	Ranjitnagar	84
No	No	No	No	c	Yes		389365	c	Yes	Yes	Yes	c	Yes	Rinchhiya	85
No	No	No	No	c	c		389360	Yes	c	Yes	Yes	c	Yes	Chelavada	86
No	Yes	No	No	c	c		389365	c	Yes	Yes	Yes	c	Yes	Tadkundla	87
No	No	No	No	b	b		389365	b	b	Yes	Yes	b	b	Kalsar	88

## Census of India 2011- Village Directory Amenities and Land use ( As in 2009 )

Communication and transport facilities (If amenities available code -Yes is given except for Village Pin Code, If not available within the village, the distance range code viz; a for < 5 Kms, b for 5-10 Kms and c for 10+ kms of nearest place where facility is available is given)

Village connected to highways, village roads, banks & credit societies (If amenities available code -Yes is given, If not available within the village, the distance range code viz; a for < 5 Kms, b for 5-10 Kms and c for 10+ kms of nearest place where facility is available is given)

Sr. No.	Name Village	Railway Stations	Auto/Modified Autos	Taxis and Vans	Tractors	Cycle-Pulled Rickshaws (Manual & Machine Driven)	Carts Driven by Animals	Sea /River Ferry Service	Connected to National Highway (NH)	Connected to State Highway (SH)	Connected to Major District Road (MDR)	Connected to Others District Road	Pucca Roads	Kutchcha Roads	Water Bounded Macadam (WBM) Roads
1	2	61	62	63	64	65	66	67	68	69	70	71	72	73	74
58	Rajgadh	c	a	a	Yes		Yes	c	c	a	Yes	a	Yes	Yes	a
59	Palla	c	a	a	Yes		Yes	c	c	a	a	Yes	Yes	Yes	a
60	Adepur	c	Yes	b	Yes		Yes	c	c	b	b	Yes	Yes	Yes	Yes
61	Gamani	c	c	c	Yes		Yes	c	c	c	Yes	c	Yes	Yes	c
62	Galibili	c	c	Yes	Yes		Yes	c	c	c	c	Yes	Yes	Yes	c
63	Godli	c	c	c	c	Yes	Yes	c	c	c	c	Yes	Yes	c	c
64	Vanskod	c	c	c	c		Yes	c	c	c	Yes	c	Yes	Yes	c
65	Nurapura	c	c	c	Yes		Yes	c	c	c	c	Yes	Yes	Yes	c
66	Ghogha	c	c	c	Yes		Yes	c	c	c	c	Yes	Yes	Yes	c
67	Zoz	c	c	c	Yes		c	c	c	c	Yes	c	Yes	Yes	c
68	Mol	c	c	c	Yes		c	c	c	c	Yes	c	Yes	Yes	c
69	Shamalkuva	c	Yes	b	Yes	Yes	Yes	c	c	b	b	Yes	Yes	Yes	b
70	Padhora	c	Yes	Yes	Yes		Yes	c	c	b	Yes	Yes	Yes	Yes	b
71	Savapura	c	a	a	Yes		Yes	c	c	a	Yes	a	Yes	Yes	a
72	Rayan Muvada	c	b	b	Yes		Yes	c	c	Yes	b	Yes	Yes	Yes	b
73	Jitpura	c	b	b	Yes		Yes	c	c	b	Yes	b	Yes	Yes	b
74	Nathkuva	c	b	b	Yes		Yes	c	c	b	b	b	Yes	Yes	b
75	Kankodakui	c	a	a	a		Yes	c	c	Yes	Yes	a	Yes	Yes	a
76	Chandra Nagar	c	b	b	Yes		Yes	c	c	b	b	Yes	Yes	Yes	b
77	Dudhapura	c	b	b	b		Yes	c	c	b	b	Yes	Yes	Yes	b
78	Dhaneshwar	c	b	b	b		Yes	c	c	b	Yes	b	Yes	Yes	b
79	Udva	c	b	c	b	Yes	Yes	c	c	b	Yes	b	Yes	Yes	b
80	Garmotiya	c	Yes	c	Yes		Yes	c	c	c	c	Yes	Yes	Yes	c
81	Labadadhara	b	Yes	b	Yes	Yes	Yes	c	b	b	Yes	Yes	Yes	Yes	b
82	Zinzari	c	b	Yes	b	Yes	Yes	c	c	b	Yes	b	Yes	b	Yes
83	Virapura	c	Yes	Yes	Yes		Yes	c	c	c	c	Yes	Yes	Yes	c
84	Ranjitnagar	c	Yes	Yes	Yes		Yes	c	c	Yes	b	b	Yes	Yes	b
85	Rinchhiya	c	c	c	c		c	c	c	c	Yes	c	Yes	Yes	c
86	Chelavada	c	c	c	Yes		Yes	c	c	c	Yes	c	Yes	Yes	c
87	Tadkundla	c	c	c	Yes		Yes	c	c	c	c	Yes	Yes	Yes	c
88	Kalsar	c	b	Yes	Yes		Yes	c	c	b	Yes	b	Yes	Yes	b



## Census of India 2011- Village Directory Amenities and Land use ( As in 2009 )

Village connected to highways, village roads, banks & credit societies (If amenities available code -Yes is given, If not available within the village , the distance range code viz; a for < 5 Kms, b for 5-10 Kms and c for 10+ kms of nearest place where facility is available is given)

Availability of miscellaneous facilities (If amenities available code - Yes is given, If not available within the village, the distance range code viz; a for < 5 Kms, b for 5-10 Kms and c for 10+ kms of nearest place where facility is available is given)

75	76	77	78	79	80	81	82	83	84	85	86	87	88	2	1
Navigable Waterway (River/Canal) (NW)	Footpaths (FP)	Commercial & Co-operative Banks	ATM	Agricultural Credit Societies	Self-Help Group (SHG)	Public Distribution System (PDS) Shop	Mandis / Regular Market	Weekly Haat	Agricultural Marketing Society	Integrated Child Development Scheme (Nutritional Centres)	Anganwadi Centre (Nutritional Centres)	Others (Nutritional Centres)	ASHA (Accredited Social Health Activist)	Name Village	Sr. No.
c	Yes	a	a	a	Yes	a	a	a	a	a	Yes	Yes	Yes	Rajgadh	58
c	Yes	a	a	a	Yes	Yes	a	a	a	a	Yes	Yes	a	Palla	59
c	Yes	b	b	b	Yes	a	b	b	b	b	Yes	Yes	Yes	Adepur	60
c	Yes	c	c	Yes	Yes	Yes	c	c	c	c	Yes	Yes	Yes	Gamani	61
c	Yes	c	c	c	Yes	c	c	c	c	c	Yes	Yes	Yes	Galibili	62
c	Yes	b	c	Yes	Yes	Yes	c	c	c	c	Yes	Yes	Yes	Godli	63
c	Yes	c	c	Yes	Yes	c	c	c	c	c	Yes	Yes	Yes	Vanskod	64
c	Yes	c	c	a	Yes	a	a	c	c	a	Yes	Yes	Yes	Nurapura	65
c	Yes	c	c	a	Yes	c	c	c	c	c	Yes	Yes	Yes	Ghogha	66
c	Yes	c	c	Yes	Yes	Yes	c	c	c	c	Yes	Yes	c	Zoz	67
c	Yes	c	c	c	Yes	c	c	c	c	c	Yes	Yes	c	Mol	68
c	Yes	b	b	Yes	Yes	Yes	b	b	b	b	Yes	Yes	Yes	Shamalkuva	69
c	Yes	b	b	b	Yes	Yes	b	b	b	b	Yes	Yes	Yes	Padhora	70
c	Yes	a	a	a	Yes	a	a	a	a	a	Yes	Yes	a	Savapura	71
c	Yes	b	b	Yes	Yes	Yes	b	b	b	b	Yes	Yes	Yes	Rayan Muvada	72
c	Yes	b	b	Yes	Yes	b	b	b	b	b	Yes	Yes	Yes	Jitpura	73
c	Yes	b	b	b	Yes	b	b	b	b	b	Yes	Yes	Yes	Nathkuva	74
c	Yes	a	a	Yes	Yes	a	a	a	a	a	Yes	Yes	a	Kankodakui	75
c	Yes	b	b	Yes	Yes	Yes	b	b	b	b	Yes	Yes	Yes	Chandra Nagar	76
c	Yes	b	b	Yes	Yes	a	b	b	b	b	Yes	Yes	Yes	Dudhapura	77
c	Yes	b	b	Yes	Yes	Yes	b	b	b	b	Yes	Yes	Yes	Dhaneshwar	78
c	Yes	b	b	b	Yes	b	b	b	b	b	Yes	Yes	b	Udva	79
c	Yes	c	c	b	Yes	Yes	c	c	c	c	Yes	Yes	b	Garmotiya	80
c	Yes	b	b	Yes	Yes	Yes	b	b	b	b	Yes	Yes	b	Labadadhara	81
c	Yes	b	b	b	Yes	Yes	b	b	b	b	Yes	Yes	b	Zinzari	82
c	Yes	c	c	c	Yes	b	c	c	c	c	Yes	Yes	Yes	Virapura	83
c	Yes	Yes	b	Yes	Yes	Yes	b	b	b	b	Yes	Yes	b	Ranjitnagar	84
c	Yes	b	c	b	Yes	Yes	c	c	b	c	Yes	Yes	c	Rinchhiya	85
c	Yes	a	c	a	Yes	Yes	c	c	c	c	Yes	Yes	c	Chelavada	86
c	Yes	c	c	c	Yes	c	c	c	c	c	Yes	Yes	Yes	Tadkundla	87
c	Yes	b	b	b	Yes	Yes	b	b	b	b	Yes	Yes	Yes	Kalsar	88

## Census of India 2011- Village Directory Amenities and Land use ( As in 2009 )

Availability of miscellaneous facilities (If amenities available code -Yes is given, If not available within the village, the distance range code viz; a for < 5 Kms, b for 5-10 Kms and c for 10+ kms of nearest place where facility is available is given)

Availability of electricity  
(Yes/No)

Sr. No.	Name Village	Community Centre With/ Without TV	Sports Field	Sports Club / Recreation Centre	Cinema / Video Hall	Public Library	Public Reading Room	Newspaper Supply	Assembly Polling Station	Birth & Death Registration Office	Power Supply for Domestic Use (ED)	Power Supply for Agricultural Use (EAG)	Power Supply for Commercial Use (EC)	Power Supply for All Uses (EA)
1	2	89	90	91	92	93	94	95	96	97	98	99	100	101
58	Rajgadh	a	Yes	a	c	a	a	Yes	Yes	Yes	Yes	Yes	Yes	Yes
59	Palla	a	a	a	c	a	a	Yes	Yes	Yes	Yes	Yes	Yes	Yes
60	Adepur	b	b	b	c	b	b	Yes	Yes	Yes	Yes	Yes	Yes	Yes
61	Gamani	c	c	c	c	c	c	Yes	Yes	Yes	Yes	Yes	Yes	Yes
62	Galibili	c	c	c	c	c	c	Yes	Yes	Yes	Yes	Yes	Yes	Yes
63	Godli	Yes	b	b	c	b	b	Yes	Yes	Yes	Yes	Yes	Yes	Yes
64	Vanskod	c	c	c	c	c	c	Yes	Yes	Yes	Yes	Yes	Yes	Yes
65	Nurapura	c	c	c	c	c	c	Yes	Yes	Yes	Yes	Yes	Yes	Yes
66	Ghogha	Yes	c	c	c	c	c	Yes	Yes	Yes	Yes	Yes	Yes	Yes
67	Zoz	c	c	c	c	c	c	Yes	Yes	Yes	Yes	Yes	Yes	Yes
68	Mol	c	c	c	c	c	c	Yes	Yes	Yes	Yes	Yes	Yes	Yes
69	Shamalkuva	b	b	b	c	b	b	Yes	Yes	Yes	Yes	Yes	Yes	Yes
70	Padhora	b	b	b	c	b	b	Yes	Yes	Yes	Yes	Yes	Yes	Yes
71	Savapura	a	a	a	c	a	a	Yes	Yes	Yes	Yes	Yes	Yes	Yes
72	Rayan Muvada	b	b	b	c	b	b	Yes	Yes	Yes	Yes	Yes	Yes	Yes
73	Jitpura	b	Yes	b	c	b	b	Yes	Yes	Yes	Yes	Yes	Yes	Yes
74	Nathkuva	b	b	b	c	b	b	Yes	Yes	Yes	Yes	Yes	Yes	Yes
75	Kankodakui	a	a	a	c	a	a	Yes	Yes	Yes	Yes	Yes	Yes	Yes
76	Chandra Nagar	a	a	a	c	b	a	Yes	Yes	Yes	Yes	Yes	Yes	Yes
77	Dudhapura	b	b	b	c	b	b	Yes	Yes	Yes	Yes	Yes	Yes	Yes
78	Dhaneshwar	b	Yes	b	c	b	b	Yes	Yes	Yes	Yes	Yes	Yes	Yes
79	Udva	b	b	b	c	b	b	Yes	Yes	Yes	Yes	Yes	Yes	Yes
80	Garmotiya	c	c	c	c	c	c	Yes	Yes	Yes	Yes	Yes	Yes	Yes
81	Labadadhara	b	b	b	b	b	b	Yes	Yes	Yes	Yes	Yes	Yes	Yes
82	Zinzari	b	b	b	c	b	Yes	Yes	Yes	Yes	Yes	Yes	Yes	Yes
83	Virapura	c	c	c	c	c	c	Yes	Yes	Yes	Yes	Yes	Yes	Yes
84	Ranjitnagar	b	b	b	b	b	b	Yes	Yes	Yes	Yes	Yes	Yes	Yes
85	Rinchhiya	a	a	a	a	c	c	Yes	Yes	Yes	Yes	Yes	Yes	Yes
86	Chelavada	c	c	c	c	c	c	Yes	Yes	Yes	Yes	Yes	Yes	Yes
87	Tadkundla	c	c	c	c	c	c	Yes	Yes	Yes	Yes	Yes	Yes	Yes
88	Kalsar	b	b	b	c	b	c	Yes	Yes	Yes	Yes	Yes	Yes	Yes

## Census of India 2011- Village Directory Amenities and Land use ( As in 2009 )

Land Use									
Nearest Town	Area under different types of land use ( in hectares rounded up to one decimal place)								
Name	Distance Range Code i.e. a for < 5 Kms, b for 5-10 Kms & c for 10+ kms.	Forests	Area Under Non-Agricultural Uses	Barren and Un-Cultivable Land	Permanent Pastures and Other Grazing Lands	Land Under Miscellaneous Tree Crops etc.	Culturable Waste Land	Name Village	Sr. No.
102	103	104	105	106	107	108	109	2	1
HALOL	c	0	3.5	12.3	8	0	0.5	Rajgadh	58
HALOL	c	0	121.8	10.1	0.7	0	0	Palla	59
HALOL	c	40	8	310.1	0	0	0	Adepur	60
HALOL	c	1	4	143.2	0	0	0	Gamani	61
HALOL	c	101.2	6	0	90.7	11.7	0	Galibili	62
DEVGADBARIA	c	0	6	133.3	0	0	0	Godli	63
DEVGADBARIA	c	20.5	4.5	8	0	0	0	Vanskod	64
DEVGADBARIA	c	0	2.8	0	4	0	0	Nurapura	65
DEVGADBARIA	c	0	3.1	0	4	0	0	Ghogha	66
DEVGADBARIA	c	0.7	2.1	155.9	3.2	0	0	Zoz	67
DEVGADBARIA	c	0	3.4	13.9	88	0	0	Mol	68
DEVGADBARIA	c	0	3	0.4	1.1	0	0	Shamalkuva	69
HALOL	c	0	2	0	18	0	0	Padhora	70
HALOL	c	0	13.2	4.1	5.8	0	4.1	Savapura	71
HALOL	c	3	4	10	7	0	6.8	Rayan Muvada	72
HALOL	c	0	0	16.2	2.9	0	23.5	Jitpura	73
HALOL	c	0	0	5.7	1.2	0	11.2	Nathkuva	74
HALOL	c	0	0	0	25.8	0	0	Kankodakui	75
HALOL	c	0	0	16	1.3	13.1	0	Chandra Nagar	76
HALOL	c	160.7	3.3	10.8	5	0	3.1	Dudhapura	77
HALOL	c	0	64	41.5	7	0	0	Dhaneshwar	78
HALOL	c	0	2	29	3	0	0	Udva	79
HALOL	c	0	4	34.6	3.4	0	0	Garmotiya	80
HALOL	c	16.2	10	20.4	2.9	0	0	Labadadhara	81
GODHRA	c	96	0	0	22.7	0	0	Zinzari	82
GODHRA	c	0	0	12.2	16.7	0	0	Virapura	83
HALOL	c	37.1	16	5.3	167.8	0	0	Ranjitnagar	84
HALOL	c	0	3.9	0	85.4	5.9	0	Rinchhiya	85
HALOL	c	82.8	10.6	0	0	0	69.1	Chelavada	86
HALOL	c	0	10	3.2	0	0	10.2	Tadkundla	87
HALOL	c	0	4.1	20.4	0	1.3	0	Kalsar	88

### Census of India 2011- Village Directory Amenities and Land use ( As in 2009 )

Sr. No.	Name Village	Land Use										Name of three most important commodities manufactured		
		Area under different types of land use (in hectares rounded up to one decimal place)					Area irrigated by source (in hectare).							
		Fallow Lands Other Than Current Fallows	Current Fallows	Net Area Sown	Total Irrigated Land Area	Total Un-irrigated Land Area	Canals (C)	Wells/Tube-Wells (W/TW)	Tanks/Lakes (T/L)	Water Falls (WF)	Others (O)	First	Second	Third
1	2	110	111	112	113	114	115	116	117	118	119	120	121	122
58	Rajgadh	0	8.6	134.1	0	134.1	0	0	0	0	0			
59	Palla	16	223	532.9	0	532.9	0	0	0	0	0			
60	Adepur	0	0	81.1	0	81.1	0	0	0	0	0			
61	Gamani	0.9	0	459	9	450	0	9	0	0	0			
62	Galibili	47.3	0	209.7	105.1	104.6	0	105.1	0	0	0			
63	Godli	0	2	606	400	206	0	400	0	0	0			
64	Vanskod	0	4.5	203.2	0	203.2	0	0	0	0	0			
65	Nurapura	0	2	153.7	0	153.7	0	0	0	0	0			
66	Ghogha	0	0.9	202.1	0	202.1	0	0	0	0	0			
67	Zoz	0	0	407.3	6	401.3	0	6	0	0	0			
68	Mol	0	0	516.7	129.3	387.4	0	129.3	0	0	0			
69	Shamalkuva	0	0	469.7	20	449.7	0	20	0	0	0			
70	Padhora	0	0	357	0	357	0	0	0	0	0			
71	Savapura	2.8	1.7	141	0	141	0	0	0	0	0			
72	Rayan Muvada	1	0	293	103	190	0	103	0	0	0			
73	Jitpura	0	0	170.4	25.8	144.7	0	25.8	0	0	0			
74	Nathkuva	0	8	204.1	4.9	199.2	0	4.9	0	0	0			
75	Kankodakui	3.6	13.4	196.8	20.3	176.5	0	20.3	0	0	0			
76	Chandra Nagar	0	0	303.8	0.4	303.4	0	0.4	0	0	0			
77	Dudhapura	0	14.9	213.4	125	88.4	0	125	0	0	0			
78	Dhaneshwar	0	0	438	160	278	0	160	0	0	0			
79	Udva	0	11.4	145	78	67	70	8	0	0	0			
80	Garmotiya	0	0	312.5	0	312.5	0	0	0	0	0			
81	Labadadhara	0	0	495.5	25	470.5	0	25	0	0	0			
82	Zinzari	10.9	0	846.4	40	806.4	30	10	0	0	0			
83	Virapura	0	0	150	85	65	0	85	0	0	0			
84	Ranjitnagar	0	0	658.7	112	546.7	112	0	0	0	0			
85	Rinchhiya	0	13.3	266.5	75	191.5	0	75	0	0	0			
86	Chelavada	0	22.5	499.1	109	390.1	0	109	0	0	0			
87	Tadkundla	10.8	0	114	45	69	0	45	0	0	0			
88	Kalsar	0.4	0	158.4	65	93.4	0	65	0	0	0			



## Census of India 2011- Village Directory Amenities and Land use ( As in 2009 )

Number of educational amenities available. (If not available within the village, the distance range code viz; a for < 5 Kms, b for 5-10 Kms and c for 10+ kms of nearest place where facility is available is given).

Sr. No.	Name Village	Location Code No.	Total Area of The Village (In Hectares Rounded Up to One Decimal Place)	Total Population (2011 Census)	Number of Households (2011 Census)	Pre-Primary School (PP)	Primary School (P)	Middle School (M)	Secondary School (S)	Senior Secondary School (SS)	Degree College of Arts Science & Commerce (ASC)	Engineering College (EC)	Medical College (MC)	Management Institute (MI)
1	2	3	4	5	6	7	8	9	10	11	12	13	14	15
<b>CD Block-Ghoghamba (0166)</b>														
89	Zab (Vav)	518805	355.1	1930	285	c	2		c	c	c	c	c	c
90	Vav	518806	700.7	2710	419	c	2		1	c	c	c	c	c
91	Vankod	518807	711.8	3602	460	c	4		c	c	c	c	c	c
92	Bakrol	518808	487.9	3193	499	a	4		c	c	c	c	c	c
93	Nathpura	518809	221.8	954	148	c	1		a	c	c	c	c	c
94	Sarasava	518810	226.8	1248	173	c	1		a	c	c	c	c	c
95	Poyali	518811	199.7	862	117	c	1		b	c	c	c	c	c
96	Kahanpur	518812	212.4	0	0									
<b>Block Total :</b>			<b>50199</b>	<b>218467</b>	<b>35555</b>	<b>0</b>	<b>243</b>	<b>0</b>	<b>33</b>	<b>11</b>	<b>0</b>	<b>0</b>	<b>0</b>	<b>0</b>

## Census of India 2011- Village Directory Amenities and Land use ( As in 2009 )

Number of educational amenities available. (If not available within the village, the distance range code viz; a for < 5 Kms, b for 5-10 Kms and c for 10+ kms of nearest place where facility is available is given).

Number of Medical Amenities available. (If not available within the village, the distance range code viz; a for < 5 Kms, b for 5-10 Kms and c for 10+ kms of nearest place where facility is available is given).

16	17	18	19	20	21	22	23	24	25	26	27	28	29	30	31	2	1
Polytechnic (Pt)	Vocational Training School /ITI	Non-Formal Training Centre (NFTC)	Special School for Disabled (SSD)	Others (Specify)	Community Health Centre (CHC)	Primary Health Centre (PHC)	Primary Health Sub Centre (PHS)	Maternity and Child Welfare Centre (MCW)	T. B. Clinic (TBC)	Hospital-Allopathic (HA)	Hospital-Alternative Medicine (HO)	Dispensary (D)	Veterinary Hospital (VH)	Mobile Health Clinic (MHC)	Family Welfare Centre (FWC)	Name Village	Sr. No.
c	c	c	c		c	a	c	c	c	c	c	c	c	c	c	Zab (Vav)	89
c	c	c	c		c	c	1	c	c	c	c	c	c	c	c	Vav	90
c	c	c	c		c	c	1	c	c	c	c	c	c	c	c	Vankod	91
c	c	c	c		a	1	1	a	c	c	c	c	c	c	c	Bakrol	92
c	c	c	c		c	a	1	c	c	c	c	c	c	c	c	Nathpura	93
c	c	c	c		c	a	c	c	c	c	c	c	c	c	c	Sarasava	94
c	c	c	c		c	b	b	c	c	c	c	b	b	b	b	Poyali	95
																Kahanpur	96
<b>0</b>	<b>2</b>	<b>0</b>	<b>0</b>	<b>0</b>	<b>1</b>	<b>9</b>	<b>52</b>	<b>0</b>	<b>0</b>	<b>0</b>	<b>0</b>	<b>1</b>	<b>1</b>	<b>2</b>	<b>1</b>		

## Census of India 2011- Village Directory Amenities and Land use ( As in 2009 )

		Number of Non-Government Medical Amenities available.							Availability of drinking water - Yes / No							
Sr. No.	Name Village	Charitable Non Govt. Hospital/Nursing Home.	Medical Practitioner With MBBS Degree	Medical Practitioner With Other Degree	Medical Practitioner With No Degree	Traditional Practitioner and Faith Healer	Medicine Shop	Others	Tap Water (Treated/Untreated)	Well Water (Covered / Uncovered well)	Hand Pump	Tube wells / Bore well	Spring	River / Canal	Tank / Pond / Lake	Others
1	2	32	33	34	35	36	37	38	39	40	41	42	43	44	45	46
89	Zab (Vav)	0	0	0	0	0	0	0	No	Yes	Yes	No	No	No	No	No
90	Vav	0	0	0	0	0	0	0	No	Yes	Yes	No	No	No	No	No
91	Vankod	0	0	0	0	0	0	0	Yes	Yes	Yes	Yes	No	No	No	No
92	Bakrol	0	0	0	0	0	0	0	Yes	Yes	Yes	Yes	No	No	No	No
93	Nathpura	0	0	0	0	0	0	0	No	Yes	Yes	No	No	No	No	No
94	Sarasava	0	0	0	0	0	0	0	No	Yes	Yes	No	No	No	No	No
95	Poyali	0	0	0	0	0	0	0	No	Yes	Yes	No	No	No	No	No
96	Kahanpur															
<b>Block Total :</b>		<b>0</b>	<b>2</b>	<b>15</b>	<b>0</b>	<b>0</b>	<b>6</b>	<b>0</b>	<b>53</b>	<b>75</b>	<b>91</b>	<b>41</b>	<b>0</b>	<b>45</b>	<b>30</b>	<b>0</b>



## Census of India 2011- Village Directory Amenities and Land use ( As in 2009 )

Availability of toilet & others Yes / No

Communication and transport facilities (If amenities available code -Yes is given except for Village Pin Code, If not available within the village, the distance range code viz; a for < 5 Kms, b for 5-10 Kms and c for 10+ kms of nearest place where facility is available is given)

47	48	49	50	51	52	53	54	55	56	57	58	59	60	2	1
Community Toilet Including Bath.	Community Toilet Excluding Bath.	Rural Sanitary Mart or Sanitary Hardware Outlet Available Near The Village.	Community Bio- gas or Recycle of Waste for Productive Use.	Post Office (PO)	Sub Post Office (SPO)	Post & Telegraph Office (P&TO)	Village Pin Code	Telephones (Land Lines)	Public Call Office (PCO)	Mobile Phone Coverage	Internet Cafes/Common Service Centre (CSC)	Private Courier Facility	Bus Service (Public & Private)	Name Village	Sr. No.
No	No	No	No	c	c		389365	c	Yes	Yes	Yes	c	Yes	Zab (Vav)	89
No	No	No	No	c	Yes		389390	c	c	Yes	Yes	c	Yes	Vav	90
No	No	No	No	c	c		389365	c	Yes	Yes	Yes	c	Yes	Vankod	91
No	No	No	No	c	Yes		389365	Yes	Yes	Yes	Yes	a	Yes	Bakrol	92
No	No	No	No	c	c		389365	Yes	Yes	Yes	Yes	c	Yes	Nathpura	93
No	No	No	No	c	Yes		389365	c	c	Yes	Yes	c	Yes	Sarasava	94
No	No	No	No	c	c		389365	c	c	Yes	Yes	c	Yes	Poyali	95
														Kahanpur	96
<b>0</b>	<b>15</b>	<b>1</b>	<b>2</b>	<b>3</b>	<b>46</b>	<b>0</b>	<b>95</b>	<b>49</b>	<b>35</b>	<b>95</b>	<b>95</b>	<b>0</b>	<b>90</b>		

## Census of India 2011- Village Directory Amenities and Land use ( As in 2009 )

Communication and transport facilities (If amenities available code -Yes is given except for Village Pin Code, If not available within the village, the distance range code viz; a for < 5 Kms, b for 5-10 Kms and c for 10+ kms of nearest place where facility is available is given)

Village connected to highways, village roads, banks & credit societies (If amenities available code -Yes is given, If not available within the village, the distance range code viz; a for < 5 Kms, b for 5-10 Kms and c for 10+ kms of nearest place where facility is available is given)

Sr. No.	Name Village	Railway Stations	Auto/Modified Autos	Taxis and Vans	Tractors	Cycle-Pulled Rickshaws (Manual & Machine Driven)	Carts Driven by Animals	Sea /River Ferry Service	Connected to National Highway (NH)	Connected to State Highway (SH)	Connected to Major District Road (MDR)	Connected to Others District Road	Pucca Roads	Kutchcha Roads	Water Bounded Macadam (WBM) Roads
1	2	61	62	63	64	65	66	67	68	69	70	71	72	73	74
89	Zab (Vav)	c	Yes	Yes	c	Yes	Yes	c	c	c	Yes	c	Yes	Yes	c
90	Vav	c	Yes	Yes	c		Yes	c	c	c	c	Yes	Yes	c	c
91	Vankod	c	c	c	c	Yes	Yes	c	c	c	c	Yes	Yes	Yes	c
92	Bakrol	c	a	a	Yes		a	c	c	c	Yes	a	Yes	a	c
93	Nathpura	c	c	c	c		Yes	c	c	c	c	Yes	Yes	Yes	c
94	Sarasava	c	c	c	c	Yes	Yes	c	c	c	c	Yes	Yes	Yes	c
95	Poyali	c	c	c	Yes		Yes	c	c	c	c	Yes	Yes	Yes	c
96	Kahanpur														
<b>Block Total :</b>		<b>0</b>	<b>30</b>	<b>25</b>	<b>74</b>	<b>33</b>	<b>86</b>	<b>0</b>	<b>0</b>	<b>22</b>	<b>39</b>	<b>59</b>	<b>92</b>	<b>87</b>	<b>3</b>

## Census of India 2011- Village Directory Amenities and Land use ( As in 2009 )

Village connected to highways, village roads, banks & credit societies (If amenities available code -Yes is given, If not available within the village , the distance range code viz; a for < 5 Kms, b for 5-10 Kms and c for 10+ kms of nearest place where facility is available is given)

Availability of miscellaneous facilities (If amenities available code - Yes is given, If not available within the village, the distance range code viz; a for < 5 Kms, b for 5-10 Kms and c for 10+ kms of nearest place where facility is available is given)

75	76	77	78	79	80	81	82	83	84	85	86	87	88	2	1
Navigable Waterway (River/Canal) (NW)	Footpaths (FP)	Commercial & Co-operative Banks	ATM	Agricultural Credit Societies	Self-Help Group (SHG)	Public Distribution System (PDS) Shop	Mandis / Regular Market	Weekly Haat	Agricultural Marketing Society	Integrated Child Development Scheme (Nutritional Centres)	Anganwadi Centre (Nutritional Centres)	Others (Nutritional Centres)	ASHA (Accredited Social Health Activist)	Name Village	Sr. No.
c	Yes	c	a	Yes	Yes	a	c	c	c	c	Yes	Yes	Yes	Zab (Vav)	89
c	Yes	c	c	a	Yes	Yes	c	c	c	c	Yes	Yes	c	Vav	90
c	Yes	c	c	Yes	Yes	a	c	c	c	c	Yes	Yes	c	Vankod	91
c	Yes	a	a	Yes	Yes	Yes	c	c	c	c	Yes	Yes	c	Bakrol	92
c	Yes	c	c	a	Yes	a	c	c	c	c	Yes	Yes	Yes	Nathpura	93
c	Yes	c	c	Yes	Yes	Yes	c	c	c	c	Yes	Yes	Yes	Sarasava	94
c	Yes	c	c	b	Yes	b	c	c	c	c	Yes	Yes	a	Poyali	95
														Kahanpur	96
<b>0</b>	<b>95</b>	<b>4</b>	<b>1</b>	<b>53</b>	<b>94</b>	<b>54</b>	<b>2</b>	<b>4</b>	<b>1</b>	<b>1</b>	<b>95</b>	<b>95</b>	<b>47</b>		

## Census of India 2011- Village Directory Amenities and Land use ( As in 2009 )

Availability of miscellaneous facilities (If amenities available code -  
Yes is given, If not available within the village, the distance range  
code viz; a for < 5 Kms, b for 5-10 Kms and c for 10+ kms of nearest  
place where facility is available is given)

Availability of electricity  
(Yes/No)

Sr. No.	Name Village	Community Centre With/ Without TV	Sports Field	Sports Club / Recreation Centre	Cinema / Video Hall	Public Library	Public Reading Room	Newspaper Supply	Assembly Polling Station	Birth & Death Registration Office	Power Supply for Domestic Use (ED)	Power Supply for Agricultural Use (EAG)	Power Supply for Commercial Use (EC)	Power Supply for All Uses (EA)
1	2	89	90	91	92	93	94	95	96	97	98	99	100	101
89	Zab (Vav)	c	c	c	c	c	c	Yes	Yes	Yes	Yes	Yes	Yes	Yes
90	Vav	c	a	c	c	c	c	Yes	Yes	Yes	Yes	Yes	Yes	Yes
91	Vankod	c	c	c	c	c	c	Yes	Yes	Yes	Yes	Yes	Yes	Yes
92	Bakrol	c	c	c	a	c	a	Yes	Yes	Yes	Yes	Yes	Yes	Yes
93	Nathpura	c	c	c	c	c	c	Yes	Yes	Yes	Yes	Yes	Yes	Yes
94	Sarasava	c	a	c	c	a	c	Yes	Yes	Yes	Yes	Yes	Yes	Yes
95	Poyali	b	c	c	c	c	c	Yes	Yes	Yes	Yes	Yes	Yes	Yes
96	Kahanpur													
<b>Block Total :</b>		<b>7</b>	<b>13</b>	<b>1</b>	<b>0</b>	<b>16</b>	<b>4</b>	<b>95</b>	<b>94</b>	<b>93</b>	<b>95</b>	<b>95</b>	<b>95</b>	<b>95</b>

## Census of India 2011- Village Directory Amenities and Land use ( As in 2009 )

Land Use									
Nearest Town									
Area under different types of land use ( in hectares rounded up to one decimal place)									
Name	Distance Range Code i.e. a for < 5 Kms, b for 5-10 Kms & c for 10+ kms.	Forests	Area Under Non-Agricultural Uses	Barren and Un-Cultivable Land	Permanent Pastures and Other Grazing Lands	Land Under Miscellaneous Tree Crops etc.	Culturable Waste Land	Name Village	Sr. No.
102	103	104	105	106	107	108	109	2	1
HALOL	c	0	5	124.1	1	0	0	Zab (Vav)	89
HALOL	c	143.2	2.7	0	27.6	1.6	20	Vav	90
HALOL	c	91	5	29.8	3	0	0	Vankod	91
HALOL	c	0	17.7	13.1	10.7	0	0	Bakrol	92
DEVGADBARIA	c	108	4	0.7	1.4	0.1	0	Nathpura	93
HALOL	a	51.1	5.1	9.3	2.6	0	0	Sarasava	94
HALOL	c	70.9	4.1	0	21.2	0	0	Poyali	95
HALOL	c	0	0	27.4	11	0	0	Kahanpur	96
<b>0</b>	<b>0</b>	<b>9642.8</b>	<b>689.7</b>	<b>3436.5</b>	<b>2277.6</b>	<b>185.7</b>	<b>371.1</b>		

### Census of India 2011- Village Directory Amenities and Land use ( As in 2009 )

Land Use												Name of three most important commodities manufactured		
Sr. No.	Name Village	Area under different types of land use (in hectares rounded up to one decimal place)					Area irrigated by source (in hectare).							
		Fallow Lands Other Than Current Fallow	Current Fallow	Net Area Sown	Total Irrigated Land Area	Total Un-irrigated Land Area	Canals (C)	Wells/Tube-Wells (W/TW)	Tanks/Lakes (T/L)	Water Falls (WF)	Others (O)			
1	2	110	111	112	113	114	115	116	117	118	119	120	121	122
89	Zab (Vav)	0	0	225	5	220	0	5	0	0	0			
90	Vav	54.4	0	451.2	38	413.1	19.3	18.1	0	0	0.6			
91	Vankod	0	0	583	15	568	0	15	0	0	0			
92	Bakrol	0	1.4	445	120.1	324.8	0	120.1	0	0	0			
93	Nathpura	0	2.8	104.8	14.2	90.6	0	14.2	0	0	0			
94	Sarasava	0	0.7	158	57.9	100.1	0	57.9	0	0	0			
95	Poyali	12.2	0	91.3	20.1	71.2	0	20.1	0	0	0			
96	Kahanpur	0	0	174	13	161	7	1	5	0	0			
<b>Block Total :</b>		<b>546.5</b>	<b>629.4</b>	<b>32419.5</b>	<b>6183.8</b>	<b>26235.6</b>	<b>783.4</b>	<b>5338</b>	<b>15</b>	<b>1</b>				

**TALUKA/C.D.BLOCK**

**HALOL**









**(C) Alphabetical List of Villages (Halol Taluka)**

Sr. No.	Name of Village	2011 Census Location Code Number	2001 Census Location Code Number	Sr. No.	Name of Village	2011 Census Location Code Number	2001 Census Location Code Number
1	2	3	4	1	2	3	4
1	Abhetwa	518828	01245500	40	Indral	518915	01254200
2	Amba Talav	518860	01248700	41	Intwadi	518829	01245600
3	Ambavadiya	518883	01251000	42	Jaliya Kuva	518856	01248300
4	Amrapura	518887	01251400	43	Jambudi	518840	01246700
5	Amrapuri	518929	01255600	44	Jepura	518835	01246200
6	Arad	518818	01244500	45	Jimiyapura	518910	01253700
7	Badharpuri	518920	01254700	46	Kadachala	518882	01250900
8	Baliyadev	518904	01253100	47	Kakalpur	518873	01250000
9	Bamankuva	518874	01250100	48	Kakara Dungri	518878	01250500
10	Bapotiya	518891	01251800	49	Kanjari (Part)	518824	01245100
11	Baska	518843	01247000	50	Kansarivav	518876	01250300
12	Bedhiyapura	518892	01251900	51	Kanteli	518888	01251500
13	Bhagvanpura	518903	01253000	52	Katadia	518831	01245800
14	Bhamariya	518895	01252200	53	Kathola	518866	01249300
15	Bhat	518890	01251700	54	Kesharpura	518906	01253300
16	Bhinda	518935	01256200	55	Khareda	518899	01252600
17	Bhuva Dungri	518913	01254000	56	Khareti	518934	01256100
18	Champaner	518846	01247300	57	Kherap	518868	01249500
19	Chandrapura	518825	01245200	58	Khodiyar Pura	518896	01252300
20	Chhabapura	518821	01244800	59	Kohivav	518926	01255300
21	Chhajdiwali	518853	01248000	60	Koprej	518902	01252900
22	Chhan Talavdi	518933	01256000	61	Kota Maida	518842	01246900
23	Chhatardivav	518855	01248200	62	Kuberpura	518907	01253400
24	Dabhan	518893	01252000	63	Madar	518880	01250700
25	Desar	518930	01255700	64	Maghasar	518814	01244100
26	Dhankuva	518867	01249400	65	Mandvi	518836	01246300
27	Dhariya	518872	01249900	66	Maruva	518816	01244300
28	Dhinkva	518851	01247800	67	Maswad	518822	01244900
29	Dholikui	518898	01252500	68	Mota Ankekiya	518922	01254900
30	Gadit	518918	01254500	69	Mota Chadva	518886	01251300
31	Gajapura	518916	01254300	70	Mota Handiya	518925	01255200
32	Galampura	518928	01255500	71	Moti Ranbhet	518923	01255000
33	Gambhirpura	518885	01251200	72	Moti Umarvan	518848	01247500
34	Gariyal	518908	01253500	73	Muldhari	518819	01244600
35	Ghansar	518863	01249000	74	Muvala	518813	01244000
36	Gokalpura	518834	01246100	75	Nana Chadva	518894	01252100
37	Gopipura	518845	01247200	76	Nana Handiya	518924	01255100
38	Hadabiya	518879	01250600	77	Nani Ranbhet	518912	01253900
39	Hadamatia	518897	01252400	78	Nani Umarvan	518850	01247700

Sr. No.	Name of Village	2011 Census Location Code Number	2001 Census Location Code Number
1	2	3	4
79	Nathkuva	518865	01249200
80	Navagam	518857	01248400
81	Navaria	518815	01244200
82	Nurpura	518844	01247100
83	Palanpur	518875	01250200
84	Panch Khobla	518931	01255800
85	Pandol	518870	01249700
86	Panelav	518859	01248600
87	Pratappura (Part)	518827	01245400
88	Radhanpur	518838	01246500
89	Rameshra	518901	01252800
90	Ramjikhantna	518905	01253200
91	Muvada Rampura	518841	01246800
92	Ranipura	518854	01248100
93	Rasgagar	518919	01254600
94	Rasulpur	518832	01245900
95	Ravaliya	518884	01251100
96	Rayanvadia	518852	01247900
97	Rinchhbar	518911	01253800
98	Sathrota	518823	01245000
99	Shivrajpur	518889	01251600
100	Singpur	518932	01255900
101	Sonavinti	518917	01254400

Sr. No.	Name of Village	2011 Census Location Code Number	2001 Census Location Code Number
1	2	3	4
102	Sonipur	518914	01254100
103	Sudhara	518909	01253600
104	Sultanpura	518833	01246000
105	Sura Sultanpura	518839	01246600
106	Tadia	518921	01254800
107	Tajpura	518858	01248500
108	Takhatpura	518900	01252700
109	Talavdi	518871	01249800
110	Tarkhanda	518820	01244700
111	Timbi	518837	01246400
112	Ujeti	518861	01248800
113	Vadatalav	518847	01247400
114	Vaghbod	518927	01255400
115	Vankadia	518877	01250400
116	Vanseti	518862	01248900
117	Varsada (Govindpuri)	518817	01244400
118	Vav	518864	01249100
119	Vavdi	518869	01249600
120	Ved	518849	01247600
121	Vintoj	518881	01250800
122	Vitthalpura	518826	01245300
123	Zankhariya	518830	01245700



## Census of India 2011- Village Directory Amenities and Land use ( As in 2009 )

Number of educational amenities available. (If not available within the village, the distance range code viz; a for < 5 Kms, b for 5-10 Kms and c for 10+ kms of nearest place where facility is available is given).

Sr. No.	Name Village	Location Code No.	Total Area of The Village (In Hectares Rounded Up to One Decimal Place)	Total Population (2011 Census)	Number of Households (2011 Census)	Pre-Primary School (PP)	Primary School (P)	Middle School (M)	Secondary School (S)	Senior Secondary School (SS)	Degree College of Arts Science & Commerce (ASC)	Engineering College (EC)	Medical College (MC)	Management Institute (MI)
1	2	3	4	5	6	7	8	9	10	11	12	13	14	15
CD Block-Halol (0167)														
1	Muvala	518813	519.8	576	118	b	1		b	b	c	c	c	c
2	Maghasar	518814	329	1142	248	b	1		b	b	c	c	c	c
3	Navaria	518815	286.4	1160	205	b	2		b	b	c	c	c	c
4	Maruva	518816	308.2	1015	200	c	2		a	c	c	c	c	c
5	Varsada (Govindpuri)	518817	640.2	4130	841	b	4		b	b	c	c	c	c
6	Arad	518818	657.5	3311	635	c	3		1	c	c	c	c	c
7	Muldhari	518819	146.3	1270	258	c	1		c	c	c	c	c	c
8	Tarkhanda	518820	1171.8	4380	920	b	6		1	b	c	c	c	c
9	Chhabapura	518821	173	484	91	b	1		b	b	c	c	c	c
10	Maswad	518822	723.9	2569	505	c	2		1	c	c	c	c	c
11	Sathrota	518823	997.8	5497	1248	b	4		b	b	c	c	c	c
12	Kanjari (Part)	518824	1954.9	8099	1724	a	10		1	a	c	c	c	c
13	Chandrapura	518825	703.6	681	153	b	1		b	b	c	c	c	c
14	Vitthalpura	518826	129.1	0	0									
15	Pratappura (Part)	518827	267.7	2655	497	1	4		2	1	c	c	c	c
16	Abhetwa	518828	732.6	2935	579	a	3		a	a	c	c	c	c
17	Intwadi	518829	515.6	1736	375	b	1		b	b	c	c	c	c
18	Zankhariya	518830	627.3	2302	459	c	2		1	c	c	c	c	c
19	Katadia	518831	276.8	1301	246	c	3		a	c	c	c	c	c
20	Rasulpur	518832	229.6	776	145	c	1		c	c	c	c	c	c
21	Sultanpura	518833	161.8	0	0									
22	Gokalpura	518834	167.9	634	125	b	2		b	b	c	c	c	c
23	Jepura	518835	286.9	1911	403	b	4		b	b	c	c	c	c
24	Mandvi	518836	256.2	637	110	b	1		b	b	c	c	c	c
25	Timbi	518837	126.5	641	128	a	2		a	a	c	c	c	c
26	Radhanpur	518838	79.7	428	87	a	1		a	a	c	c	c	c
27	Sura Sultanpura	518839	562.3	1745	281	c	3		c	c	c	c	c	c
28	Jambudi	518840	201.8	0	0									
29	Rampura	518841	111.5	325	72	a	1		a	a	c	c	c	c
30	Kota Maida	518842	194.1	709	144	b	1		b	b	c	c	c	c

## Census of India 2011- Village Directory Amenities and Land use ( As in 2009 )

Number of educational amenities available. (If not available within the village, the distance range code viz; a for < 5 Kms, b for 5-10 Kms and c for 10+ kms of nearest place where facility is available is given).

Number of Medical Amenities available. (If not available within the village, the distance range code viz; a for < 5 Kms, b for 5-10 Kms and c for 10+ kms of nearest place where facility is available is given).

16	17	18	19	20	21	22	23	24	25	26	27	28	29	30	31	2	1
Polytechnic (Pt)	Vocational Training School /ITI	Non-Formal Training Centre (NFTC)	Special School for Disabled (SSD)	Others (Specify)	Community Health Centre (CHC)	Primary Health Centre (PHC)	Primary Health Sub Centre (PHS)	Maternity and Child Welfare Centre (MCW)	T.B. Clinic (TBC)	Hospital-Allopathic (HA)	Hospital-Alternative Medicine (HO)	Dispensary (D)	Veterinary Hospital (VH)	Mobile Health Clinic (MHC)	Family Welfare Centre (FWC)	Name Village	Sr. No.
c	b	b	c		b	b	b	b	b	b	c	b	b	b	b	Muvala	1
c	b	b	c		b	b	1	b	b	b	c	b	b	b	b	Maghasar	2
c	b	b	c		b	b	b	b	c	b	c	b	b	b	b	Navaria	3
c	c	c	c		c	b	b	c	c	c	c	b	c	c	c	Maruva	4
c	b	b	c		b	b	1	b	c	b	c	a	b	b	b	Varsada (Govindpuri)	5
c	c	c	c		c	1	2	1	c	c	c	c	c	c	c	Arad	6
c	c	c	c		c	a	a	c	c	c	c	c	c	c	c	Muldhari	7
c	b	b	c		b	b	1	b	b	b	c	1	b	b	b	Tarkhanda	8
c	b	b	c		b	b	b	b	c	b	c	b	b	b	b	Chhabapura	9
c	c	c	c		c	b	a	c	c	c	c	b	b	b	b	Maswad	10
c	b	b	c		b	b	1	b	b	b	c	b	b	b	b	Sathrota	11
c	a	a	c		a	1	2	a	b	a	c	a	a	a	a	Kanjari (Part)	12
c	b	b	c		b	b	1	b	b	b	c	b	b	b	b	Chandrapura	13
																Vitthalpura	14
c	a	a	c		a	a	a	a	a	a	c	a	a	a	a	Pratappura (Part)	15
c	a	a	c		a	a	1	a	c	a	c	a	a	a	a	Abhetwa	16
c	b	b	c		b	b	b	b	c	b	c	b	b	b	b	Intwadi	17
c	c	c	c		c	b	b	c	c	c	c	c	c	b	b	Zankhariya	18
c	c	c	c		c	a	a	c	c	c	c	c	c	c	c	Katadia	19
c	c	c	c		c	c	c	c	c	c	c	c	c	c	c	Rasulpur	20
																Sultanpura	21
c	b	b	c		b	b	b	b	b	b	c	b	b	b	b	Gokalpura	22
c	b	b	c		b	b	b	b	b	b	c	b	b	b	b	Jepura	23
c	b	b	c		b	b	b	b	b	b	c	b	b	b	b	Mandvi	24
c	a	a	b		a	a	a	a	a	a	c	a	a	a	a	Timbi	25
c	a	a	c		a	a	a	a	a	a	c	a	a	a	a	Radhanpur	26
c	c	c	c		c	c	c	c	c	c	c	c	c	c	c	Sura Sultanpura	27
																Jambudi	28
c	a	a	c		a	a	a	a	c	a	c	a	a	a	a	Rampura	29
c	b	b	c		b	b	b	b	b	b	c	b	b	b	a	Kota Maida	30

## Census of India 2011- Village Directory Amenities and Land use ( As in 2009 )

Sr. No.	Name Village	Number of Non-Government Medical Amenities available.								Availability of drinking water - Yes / No							
		Charitable Non Govt. Hospital/Nursing Home.	Medical Practitioner With MBBS Degree	Medical Practitioner With Other Degree	Medical Practitioner With No Degree	Traditional Practitioner and Faith Healer	Medicine Shop	Others	Tap Water (Treated/Untreated)	Well Water (Covered / Uncovered well)	Hand Pump	Tube wells / Bore well	Spring	River / Canal	Tank / Pond / Lake	Others	
1	2	32	33	34	35	36	37	38	39	40	41	42	43	44	45	46	
1	Muvala	0	0	0	0	0	0	0	Yes	Yes	Yes	No	No	No	No	No	
2	Maghasar	0	0	0	0	0	0	0	Yes	Yes	Yes	No	No	No	No	No	
3	Navaria	0	0	0	0	0	0	0	Yes	Yes	Yes	No	No	Yes	Yes	No	
4	Maruva	0	0	0	0	0	0	0	Yes	Yes	Yes	No	No	Yes	Yes	No	
5	Varsada (Govindpuri)	0	0	0	0	5	0	0	Yes	Yes	Yes	No	No	Yes	No	No	
6	Arad	0	0	2	0	5	0	0	Yes	No	Yes	Yes	No	Yes	No	No	
7	Muldhari	0	0	0	0	0	0	0	Yes	Yes	Yes	Yes	No	No	No	No	
8	Tarkhanda	0	0	0	0	0	0	0	Yes	Yes	Yes	Yes	No	No	No	No	
9	Chhabapura	0	0	0	0	0	0	0	Yes	No	Yes	No	No	No	No	No	
10	Maswad	0	0	0	0	0	0	0	Yes	Yes	Yes	No	No	No	No	No	
11	Sathrota	0	0	0	0	0	0	0	Yes	Yes	Yes	No	No	No	No	No	
12	Kanjari (Part)	0	1	0	0	0	0	0	Yes	Yes	Yes	No	No	No	Yes	No	
13	Chandrapura	0	0	0	0	0	0	0	Yes	No	Yes	No	No	No	No	No	
14	Vitthalpura																
15	Pratappura (Part)	0	0	0	0	0	0	0	Yes	No	Yes	Yes	No	No	No	No	
16	Abhetwa	0	0	0	0	0	0	0	Yes	Yes	Yes	No	No	No	Yes	No	
17	Intwadi	0	0	0	0	0	0	0	Yes	Yes	Yes	No	No	No	No	No	
18	Zankhariya	0	0	0	0	0	0	0	Yes	Yes	Yes	Yes	No	No	No	No	
19	Katadia	0	0	0	0	0	0	0	Yes	Yes	Yes	Yes	No	No	No	No	
20	Rasulpur	0	0	0	0	0	0	0	Yes	No	Yes	No	No	No	Yes	No	
21	Sultanpura																
22	Gokalpura	0	0	0	0	0	0	0	Yes	Yes	Yes	No	No	No	Yes	No	
23	Jepura	0	0	0	0	0	0	0	Yes	Yes	Yes	Yes	No	No	No	No	
24	Mandvi	0	0	0	0	0	0	0	Yes	No	Yes	No	No	No	No	No	
25	Timbi	0	0	0	0	0	0	0	Yes	No	Yes	No	No	No	No	No	
26	Radhanpur	0	0	0	0	0	0	0	Yes	No	Yes	No	No	No	No	No	
27	Sura Sultanpura	0	0	0	0	0	0	0	Yes	Yes	Yes	No	No	No	No	No	
28	Jambudi																
29	Rampura	0	0	0	0	0	0	0	Yes	Yes	Yes	Yes	No	No	No	No	
30	Kota Maida	0	0	0	0	0	0	0	Yes	No	Yes	Yes	No	Yes	No	No	



## Census of India 2011- Village Directory Amenities and Land use ( As in 2009 )

Availability of toilet & others Yes / No

Communication and transport facilities (If amenities available code -Yes is given except for Village Pin Code, If not available within the village, the distance range code viz; a for < 5 Kms, b for 5-10 Kms and c for 10+ kms of nearest place where facility is available is given)

47	48	49	50	51	52	53	54	55	56	57	58	59	60	2	1
Community Toilet Including Bath.	Community Toilet Excluding Bath.	Rural Sanitary Mart or Sanitary Hardware Outlet Available Near The Village.	Community Bio- gas or Recycle of Waste for Productive Use.	Post Office (PO)	Sub Post Office (SPO)	Post & Telegraph Office (P&TO)	Village Pin Code	Telephones (Land Lines)	Public Call Office (PCO)	Mobile Phone Coverage	Internet Cafes/Common Service Centre (CSC)	Private Courier Facility	Bus Service (Public & Private)	Name Village	Sr. No.
No	No	No	No	b	b		389350	Yes	Yes	Yes	Yes	b	Yes	Muvala	1
No	No	No	No	b	Yes		389330	Yes	Yes	Yes	Yes	b	Yes	Maghasar	2
No	No	No	No	b	b		389350	Yes	Yes	Yes	Yes	b	Yes	Navaria	3
No	No	No	No	c	c		389350	Yes	Yes	Yes	Yes	c	Yes	Maruva	4
No	No	No	No	b	b		389350	Yes	Yes	Yes	Yes	b	Yes	Varsada (Govindpuri)	5
No	No	No	No	c	Yes		389350	Yes	Yes	Yes	Yes	c	Yes	Arad	6
No	No	No	No	c	c		389350	Yes	c	Yes	Yes	c	Yes	Muldhari	7
No	No	No	No	b	Yes		389350	Yes	Yes	Yes	Yes	b	Yes	Tarkhanda	8
No	No	No	No	b	b		389350	Yes	b	Yes	Yes	b	Yes	Chhabapura	9
No	No	No	No	c	c		389350	Yes	Yes	Yes	Yes	c	Yes	Maswad	10
No	No	No	No	b	Yes		389350	Yes	Yes	Yes	Yes	b	Yes	Sathrota	11
No	No	No	No	a	Yes		389350	Yes	Yes	Yes	Yes	a	Yes	Kanjari (Part)	12
No	No	Yes	No	b	Yes		389350	Yes	Yes	Yes	Yes	b	Yes	Chandrapura	13
														Vithalpur	14
No	No	No	No	a	a		389350	Yes	a	Yes	Yes	a	Yes	Pratappura (Part)	15
No	No	No	No	a	a		389350	Yes	Yes	Yes	Yes	a	Yes	Abhetwa	16
No	No	No	No	b	b		389350	Yes	b	Yes	Yes	b	Yes	Intwadi	17
No	No	Yes	No	c	Yes		389360	Yes	c	Yes	Yes	c	Yes	Zankhariya	18
No	No	No	No	c	c		389350	Yes	c	Yes	Yes	c	Yes	Katadia	19
No	No	No	No	c	c		389350	Yes	c	Yes	Yes	c	c	Rasulpur	20
														Sultanpura	21
No	No	No	No	b	b		389360	Yes	b	Yes	Yes	b	Yes	Gokalpura	22
No	No	No	No	b	Yes		389330	Yes	b	Yes	Yes	b	Yes	Jepura	23
No	No	No	No	b	b		389350	Yes	b	Yes	Yes	b	Yes	Mandvi	24
No	No	No	No	a	a		389350	Yes	a	Yes	Yes	a	Yes	Timbi	25
No	No	No	No	a	a		389350	Yes	a	Yes	Yes	a	Yes	Radhanpur	26
No	No	No	No	c	c		389350	Yes	Yes	Yes	Yes	c	Yes	Sura Sultanpura	27
														Jambudi	28
No	No	No	No	a	a		389350	Yes	a	Yes	Yes	a	Yes	Rampura	29
No	No	Yes	No	b	b		389350	Yes	b	Yes	Yes	b	Yes	Kota Maida	30

## Census of India 2011- Village Directory Amenities and Land use ( As in 2009 )

Communication and transport facilities (If amenities available code -Yes is given except for Village Pin Code, If not available within the village, the distance range code viz; a for < 5 Kms, b for 5-10 Kms and c for 10+ kms of nearest place where facility is available is given)

Village connected to highways, village roads, banks & credit societies (If amenities available code -Yes is given, If not available within the village, the distance range code viz; a for < 5 Kms, b for 5-10 Kms and c for 10+ kms of nearest place where facility is available is given)

Sr. No.	Name Village	Railway Stations	Auto/Modified Autos	Taxis and Vans	Tractors	Cycle-Pulled Rickshaws (Manual & Machine Driven)	Carts Driven by Animals	Sea /River Ferry Service	Connected to National Highway (NH)	Connected to State Highway (SH)	Connected to Major District Road (MDR)	Connected to Others District Road	Pucca Roads	Kutchcha Roads	Water Bounded Macadam (WBM) Roads
1	2	61	62	63	64	65	66	67	68	69	70	71	72	73	74
1	Muvala	b	b	b	b		b	c	b	b	b	Yes	Yes	b	b
2	Maghasar	b	Yes	b	b		Yes	c	c	b	Yes	b	Yes	Yes	Yes
3	Navaria	b	Yes	b	b		Yes	c	b	b	b	Yes	b	Yes	b
4	Maruva	c	Yes	c	Yes		Yes	c	c	c	c	Yes	Yes	c	c
5	Varsada (Govindpuri)	b	b	b	Yes		Yes	c	b	Yes	b	Yes	Yes	Yes	b
6	Arad	c	Yes	Yes	Yes	Yes	Yes	c	c	Yes	Yes	Yes	Yes	Yes	c
7	Muldhari	c	c	c	Yes		Yes	c	c	c	c	Yes	Yes	c	c
8	Tarkhanda	b	b	b	b		Yes	c	b	Yes	Yes	b	Yes	Yes	b
9	Chhabapura	b	b	b	Yes		Yes	c	b	Yes	b	Yes	Yes	b	b
10	Maswad	c	Yes	c	c		c	c	c	Yes	c	c	Yes	Yes	Yes
11	Sathrota	b	Yes	b	Yes		b	c	b	Yes	b	Yes	Yes	Yes	b
12	Kanjari (Part)	a	Yes	a	Yes	Yes	Yes	c	a	a	Yes	Yes	Yes	Yes	Yes
13	Chandrapura	b	Yes	b	b		b	c	b	b	Yes	Yes	Yes	b	b
14	Vitthalpura														
15	Pratappura (Part)	a	Yes	a	a		Yes	c	a	Yes	Yes	Yes	Yes	Yes	a
16	Abhetwa	a	Yes	a	Yes		Yes	c	a	Yes	Yes	Yes	Yes	Yes	a
17	Intwadi	b	b	b	Yes		Yes	c	b	b	Yes	Yes	Yes	Yes	b
18	Zankhariya	c	c	c	c	Yes	Yes	c	c	c	c	Yes	Yes	Yes	c
19	Katadia	c	c	c	Yes		Yes	c	c	c	c	Yes	Yes	Yes	c
20	Rasulpur	c	c	c	Yes	Yes	Yes	c	c	c	c	Yes	Yes	c	c
21	Sultanpura														
22	Gokalpura	b	Yes	b	b		Yes	c	c	b	b	Yes	Yes	Yes	b
23	Jepura	b	Yes	Yes	b		b	c	b	b	b	Yes	Yes	Yes	b
24	Mandvi	b	Yes	b	b	Yes	Yes	c	b	b	b	b	Yes	Yes	b
25	Timbi	a	Yes	a	a	Yes	Yes	c	a	a	a	a	Yes	a	a
26	Radhanpur	a	Yes	a	a	Yes	Yes	c	a	a	a	Yes	Yes	a	a
27	Sura Sultanpura	c	c	c	c		Yes	c	c	c	c	Yes	Yes	Yes	c
28	Jambudi														
29	Rampura	a	a	a	a		Yes	c	a	a	a	Yes	Yes	Yes	a
30	Kota Maida	b	Yes	b	Yes	Yes	Yes	c	b	b	b	Yes	Yes	Yes	b

## Census of India 2011- Village Directory Amenities and Land use ( As in 2009 )

Village connected to highways, village roads, banks & credit societies (If amenities available code -Yes is given, If not available within the village , the distance range code viz; a for < 5 Kms, b for 5-10 Kms and c for 10+ kms of nearest place where facility is available is given)														Availability of miscellaneous facilities (If amenities available code - Yes is given, If not available within the village, the distance range code viz; a for < 5 Kms, b for 5-10 Kms and c for 10+ kms of nearest place where facility is available is given)	
Navigable Waterway (River/Canal) (NW)	Footpaths (FP)	Commercial & Co-operative Banks	ATM	Agricultural Credit Societies	Self-Help Group (SHG)	Public Distribution System (PDS) Shop	Mandis / Regular Market	Weekly Haat	Agricultural Marketing Society	Integrated Child Development Scheme (Nutritional Centres)	Anganwadi Centre (Nutritional Centres)	Others (Nutritional Centres)	ASHA (Accredited Social Health Activist)	Name Village	Sr. No.
75	76	77	78	79	80	81	82	83	84	85	86	87	88	2	1
c	Yes	b	b	b	Yes	b	b	b	b	b	Yes	Yes	b	Muvala	1
c	Yes	b	b	b	Yes	b	b	b	b	b	Yes	Yes	b	Maghasar	2
c	Yes	b	b	b	Yes	b	b	b	b	b	Yes	Yes	b	Navaria	3
c	Yes	b	c	b	Yes	b	c	c	c	c	Yes	Yes	c	Maruva	4
c	Yes	b	b	b	Yes	Yes	b	b	b	b	Yes	Yes	b	Varsada (Govindpuri)	5
c	Yes	Yes	c	Yes	Yes	Yes	b	b	b	b	Yes	Yes	Yes	Arad	6
c	Yes	c	c	b	Yes	Yes	c	c	c	c	Yes	Yes	Yes	Muldhari	7
c	Yes	b	b	b	Yes	Yes	b	b	b	b	Yes	Yes	b	Tarkhanda	8
c	Yes	b	b	b	Yes	a	b	b	b	b	Yes	Yes	a	Chhabapura	9
c	Yes	b	c	b	Yes	Yes	c	c	c	c	Yes	Yes	c	Maswad	10
c	Yes	b	b	b	Yes	Yes	b	b	b	b	Yes	Yes	b	Sathrota	11
c	Yes	Yes	a	a	Yes	Yes	a	a	a	a	Yes	Yes	Yes	Kanjari (Part)	12
c	Yes	b	b	Yes	Yes	Yes	b	b	b	b	b	Yes	Yes	Chandrapura	13
														Vitthalpura	14
c	Yes	a	a	a	Yes	Yes	a	a	a	a	Yes	Yes	Yes	Pratappura (Part)	15
c	Yes	a	a	a	Yes	Yes	a	a	a	a	Yes	Yes	Yes	Abhetwa	16
c	Yes	b	b	b	Yes	Yes	b	b	b	b	Yes	Yes	Yes	Intwadi	17
c	Yes	c	c	b	Yes	Yes	c	c	c	c	Yes	Yes	Yes	Zankhariya	18
c	Yes	c	c	b	Yes	Yes	c	c	c	c	Yes	Yes	Yes	Katadia	19
c	Yes	a	c	a	Yes	a	a	c	a	c	Yes	Yes	c	Rasulpur	20
														Sultanpura	21
c	Yes	b	b	b	Yes	b	b	b	b	b	Yes	Yes	b	Gokalpura	22
c	Yes	b	b	Yes	Yes	Yes	b	b	b	b	Yes	Yes	b	Jepura	23
c	Yes	b	b	b	Yes	a	b	b	b	b	Yes	Yes	Yes	Mandvi	24
c	Yes	a	a	a	Yes	Yes	a	a	a	a	Yes	Yes	Yes	Timbi	25
c	Yes	a	a	a	Yes	Yes	a	a	a	a	Yes	Yes	Yes	Radhanpur	26
c	Yes	c	c	c	Yes	a	a	c	c	c	Yes	Yes	Yes	Sura Sultanpura	27
														Jambudi	28
c	Yes	a	a	a	a	a	a	a	a	a	Yes	Yes	a	Rampura	29
c	Yes	b	b	Yes	Yes	a	b	b	b	b	Yes	Yes	Yes	Kota Maida	30

## Census of India 2011- Village Directory Amenities and Land use ( As in 2009 )

Availability of miscellaneous facilities (If amenities available code -  
Yes is given, If not available within the village, the distance range  
code viz; a for < 5 Kms, b for 5-10 Kms and c for 10+ kms of nearest  
place where facility is available is given)

Availability of electricity  
(Yes/No)

Sr. No.	Name Village	Community Centre With/ Without TV	Sports Field	Sports Club / Recreation Centre	Cinema / Video Hall	Public Library	Public Reading Room	Newspaper Supply	Assembly Polling Station	Birth & Death Registration Office	Power Supply for Domestic Use (ED)	Power Supply for Agricultural Use (EAG)	Power Supply for Commercial Use (EC)	Power Supply for All Uses (EA)
1	2	89	90	91	92	93	94	95	96	97	98	99	100	101
1	Muvala	b	b	b	b	b	b	Yes	Yes	Yes	Yes	Yes	Yes	Yes
2	Maghasar	b	b	b	b	b	b	Yes	Yes	Yes	Yes	Yes	Yes	Yes
3	Navaria	b	b	b	b	b	b	Yes	Yes	Yes	Yes	Yes	Yes	Yes
4	Maruva	c	c	c	c	c	c	Yes	Yes	Yes	Yes	Yes	Yes	Yes
5	Varsada (Govindpuri)	b	b	b	b	b	b	Yes	Yes	Yes	Yes	Yes	Yes	Yes
6	Arad	Yes	Yes	c	c	c	c	Yes	Yes	Yes	Yes	Yes	Yes	Yes
7	Muldhari	c	c	c	c	c	c	Yes	Yes	Yes	Yes	Yes	Yes	Yes
8	Tarkhanda	b	b	b	b	b	b	Yes	Yes	Yes	Yes	Yes	Yes	Yes
9	Chhabapura	a	b	b	b	b	b	Yes	Yes	Yes	Yes	Yes	Yes	Yes
10	Maswad	c	c	c	c	c	c	Yes	Yes	Yes	Yes	Yes	Yes	Yes
11	Sathrota	b	b	b	b	b	b	Yes	b	Yes	Yes	Yes	Yes	Yes
12	Kanjari (Part)	a	a	a	a	a	a	Yes	Yes	Yes	Yes	Yes	Yes	Yes
13	Chandrapura	Yes	Yes	b	b	b	b	Yes	Yes	Yes	Yes	Yes	Yes	Yes
14	Vitthalpura													
15	Pratappura (Part)	a	a	a	a	a	a	Yes	Yes	Yes	Yes	Yes	Yes	Yes
16	Abhetwa	Yes	a	a	a	a	a	Yes	Yes	Yes	Yes	Yes	Yes	Yes
17	Intwadi	Yes	b	b	b	b	b	Yes	Yes	Yes	Yes	Yes	Yes	Yes
18	Zankhariya	c	c	c	c	c	c	Yes	Yes	Yes	Yes	Yes	Yes	Yes
19	Katadia	c	c	c	c	c	c	Yes	Yes	Yes	Yes	Yes	Yes	Yes
20	Rasulpur	c	c	c	c	c	c	Yes	Yes	Yes	Yes	Yes	Yes	Yes
21	Sultanpura													
22	Gokalpura	b	b	b	b	b	b	Yes	Yes	Yes	Yes	Yes	Yes	Yes
23	Jepura	Yes	b	b	b	b	b	Yes	Yes	Yes	Yes	Yes	Yes	Yes
24	Mandvi	Yes	Yes	b	b	b	b	Yes	Yes	Yes	Yes	Yes	Yes	Yes
25	Timbi	Yes	Yes	a	a	a	a	Yes	Yes	Yes	Yes	Yes	Yes	Yes
26	Radhanpur	Yes	a	a	a	a	a	Yes	Yes	Yes	Yes	Yes	Yes	Yes
27	Sura Sultanpura	Yes	c	c	c	c	c	Yes	Yes	Yes	Yes	Yes	Yes	Yes
28	Jambudi													
29	Rampura	a	a	a	a	a	a	Yes	Yes	Yes	Yes	Yes	Yes	Yes
30	Kota Maida	Yes	Yes	b	b	b	b	Yes	Yes	Yes	Yes	Yes	Yes	Yes

## Census of India 2011- Village Directory Amenities and Land use ( As in 2009 )

### Land Use

Nearest Town		Area under different types of land use ( in hectares rounded up to one decimal place)							Name Village	Sr. No.
Name	Distance Range Code i.e. a for < 5 Kms, b for 5-10 Kms & c for 10+ kms.	Forests	Area Under Non-Agricultural Uses	Barren and Un-Cultivable Land	Permanent Pastures and Other Grazing Lands	Land Under Miscellaneous Tree Crops etc.	Culturable Waste Land			
102	103	104	105	106	107	108	109	2	1	
HALOL	c	0	0	9.8	40	0	0	Muvala	1	
HALOL	c	0	0	15	8	0	0	Maghasar	2	
HALOL	b	0	0	34	33	0	5	Navaria	3	
HALOL	b	0	0	13.6	61.6	0	10.6	Maruva	4	
HALOL	b	0	40	0	34	29	0	Varsada (Govindpuri)	5	
HALOL	c	0	14	0	27	0	24	Arad	6	
HALOL	b	0	0	5	6	0	4	Muldhari	7	
HALOL	c	0	0	6	232	0	0	Tarkhanda	8	
HALOL	c	0	0	5.6	22.3	0	0	Chhabapura	9	
HALOL	b	0	0	40.8	105.3	0	11.1	Maswad	10	
HALOL	b	0	0	77	43	0	0	Sathrota	11	
HALOL	c	0	0	225.7	101.2	0	0	Kanjari (Part)	12	
HALOL	b	0	85	38	0	0	130	Chandrapura	13	
HALOL	a	0	129.1	0	0	0	0	Vitthalpura	14	
HALOL	b	0	0	56.7	27.3	0	0	Pratappura (Part)	15	
HALOL	a	0	0	8.4	109.5	0	0	Abhetwa	16	
HALOL	a	0	0.1	0	42.4	0	0	Intwadi	17	
HALOL	a	0	6.5	33.8	77.6	0	8.3	Zankhariya	18	
HALOL	b	0	22	0	12	0	26	Katadia	19	
HALOL	c	0	0	10.9	38.1	0	0	Rasulpur	20	
HALOL	c	0	0	20.2	0	0	0	Sultanpura	21	
HALOL	c	0	3	7.1	0.7	0	15.2	Gokalpura	22	
HALOL	a	0	15.6	1.8	32	0	7.4	Jepura	23	
HALOL	b	56	0	17	0	0	0	Mandvi	24	
HALOL	b	0	0	27	0	0	0	Timbi	25	
HALOL	b	0	0	17	0	0	0	Radhanpur	26	
HALOL	a	314.9	0	1.6	49.5	0	10.1	Sura Sultanpura	27	
HALOL	a	0	201.8	0	0	0	0	Jambudi	28	
HALOL	c	0	4	0	3	5	0	Rampura	29	
HALOL	a	0	0	0	0	0	0	Kota Maida	30	

### Census of India 2011- Village Directory Amenities and Land use ( As in 2009 )

Sr. No.	Name Village	Land Use											Name of three most important commodities manufactured		
		Area under different types of land use (in hectares rounded up to one decimal place)						Area irrigated by source (in hectare).							
		Fallow Lands Other Than Current Fallows	Current Fallows	Net Area Sown	Total Irrigated Land Area	Total Un-irrigated Land Area	Canals (C)	Wells/Tube-Wells (W/TW)	Tanks/Lakes (T/L)	Water Falls (WF)	Others (O)	First	Second	Third	
110	111	112	113	114	115	116	117	118	119	120	121	122			
1	Muvala	0	0	470	0	470	0	0	0	0	0				
2	Maghasar	0	0	306	6	300	0	6	0	0	0				
3	Navaria	0	0	214.3	0	214.3	0	0	0	0	0				
4	Maruva	0	0	222.4	17	205.4	0	17	0	0	0				
5	Varsada (Govindpuri)	0	4	533.2	0	533.2	0	0	0	0	0				
6	Arad	0	0	592.5	1.5	591	0	0	1.5	0	0				
7	Muldhari	0	0	131.3	50	81.3	0	50	0	0	0				
8	Tarkhanda	0	0	933.8	180	753.8	0	180	0	0	0				
9	Chhabapura	5.1	0	139.8	39	100.8	0	0	0	0	39				
10	Maswad	0	0	566.7	70.2	496.6	0	30	0	40	0				
11	Sathrota	0	0	877.8	5.8	872	0	5.8	0	0	0				
12	Kanjari (Part)	0	5	1623	445	1178	0	0	0	0	445				
13	Chandrapura	35	0	415.6	50	365.6	0	0	0	0	50				
14	Vitthalpura	0	0	0	0	0	0	0	0	0	0				
15	Pratappura (Part)	0	0	183.7	4	179.7	0	0	0	0	4				
16	Abhetwa	1.5	0	613.1	313	300.1	0	200	113	0	0				
17	Intwadi	0	11.5	461.5	170	291.5	0	170	0	0	0				
18	Zankhariya	13.7	4.8	482.6	30	452.6	10	20	0	0	0				
19	Katadia	22	0	194.8	60	134.8	0	60	0	0	0				
20	Rasulpur	0	0	180.6	8	172.6	0	4	4	0	0				
21	Sultanpura	0	0	141.6	0	141.6	0	0	0	0	0				
22	Gokalpura	1.9	5	135	5	130	0	5	0	0	0				
23	Jepura	5	0	225	5	220	0	5	0	0	0				
24	Mandvi	0	0	183.2	1	182.2	0	0	1	0	0				
25	Timbi	0	0	99.5	20	79.5	0	13	7	0	0				
26	Radhanpur	0	0	62.7	2	60.7	0	2	0	0	0				
27	Sura Sultanpura	0	0	186.2	5	181.2	0	5	0	0	0				
28	Jambudi	0	0	0	0	0	0	0	0	0	0				
29	Rampura	0	6	93.5	21	72.5	0	21	0	0	0				
30	Kota Maida	0	11.8	182.3	182.3	0	0	182.3	0	0	0				



## Census of India 2011- Village Directory Amenities and Land use ( As in 2009 )

Number of educational amenities available. (If not available within the village, the distance range code viz; a for < 5 Kms, b for 5-10 Kms and c for 10+ kms of nearest place where facility is available is given).

Sr. No.	Name Village	Location Code No.	Total Area of The Village (In Hectares Rounded Up to One Decimal Place)	Total Population (2011 Census)	Number of Households (2011 Census)	Pre-Primary School (PP)	Primary School (P)	Middle School (M)	Secondary School (S)	Senior Secondary School (SS)	Degree College of Arts Science & Commerce (ASC)	Engineering College (EC)	Medical College (MC)	Management Institute (MI)
1	2	3	4	5	6	7	8	9	10	11	12	13	14	15
CD Block-Halol (0167)														
31	Baska	518843	458.5	4178	842	b	2		1	b	c	c	c	c
32	Nurpura	518844	466.7	837	166	a	1		a	a	c	c	c	c
33	Gopipura	518845	697.4	2550	416	b	4		b	b	c	c	c	c
34	Champaner	518846	2233.4	2979	615	1	5		1	b	c	c	c	c
35	Vadatalav	518847	772.3	2171	398	b	3		b	b	c	c	c	c
36	Moti Umarvan	518848	904.8	4701	762	c	2		c	c	c	c	c	c
37	Ved	518849	300.5	1875	314	c	1		1	c	c	c	c	c
38	Nani Umarvan	518850	484.9	3178	603	c	3		c	c	c	c	c	c
39	Dhinkva	518851	638.3	4597	904	c	3		1	c	c	c	c	c
40	Rayanvadia	518852	269.5	1758	329	b	2		b	b	c	c	c	c
41	Chhajdiwali	518853	302.2	1209	204	b	1		b	b	c	c	c	c
42	Ranipura	518854	297.7	860	161	c	1		c	c	c	c	c	c
43	Chhatardivav	518855	174	1152	157	c	4		1	1	c	c	c	c
44	Jaliya Kuva	518856	374.4	518	96	c	1		c	c	c	c	c	c
45	Navagam	518857	936.6	2345	404	c	3		a	c	c	c	c	c
46	Tajpura	518858	317.1	1221	254	c	2		c	c	c	c	c	c
47	Panelav	518859	318.2	1234	268	b	1		1	b	c	c	c	c
48	Amba Talav	518860	202.6	711	136	c	1		c	c	c	c	c	c
49	Ujeti	518861	729.7	2968	570	b	3		b	b	c	c	c	c
50	Vanseti	518862	246.5	1206	243	b	1		b	b	c	c	c	c
51	Ghansar	518863	461	2703	555	c	3		1	c	c	c	c	c
52	Vav	518864	437.7	1572	305	c	1		c	c	c	c	c	c
53	Nathkuva	518865	214.2	2042	342	c	1		c	c	c	c	c	c
54	Kathola	518866	434.1	2062	375	c	1		c	c	c	c	c	c
55	Dhankuva	518867	290.5	791	160	c	1		c	c	c	c	c	c
56	Kherap	518868	131.2	1219	239	c	2		c	c	c	c	c	c
57	Vavdi	518869	244.9	1425	264	c	1		c	c	c	c	c	c
58	Pandol	518870	315.2	1568	266	c	1		c	c	c	c	c	c
59	Talavdi	518871	1974.2	6044	1059	b	6		1	b	c	c	c	c
60	Dhariya	518872	968.6	2095	324	c	2		c	c	c	c	c	c
61	Kakalpur	518873	108.4	577	111	b	1		b	b	c	c	c	c



## Census of India 2011- Village Directory Amenities and Land use ( As in 2009 )

Number of educational amenities available. (If not available within the village, the distance range code viz; a for < 5 Kms, b for 5-10 Kms and c for 10+ kms of nearest place where facility is available is given).

Number of Medical Amenities available. (If not available within the village, the distance range code viz; a for < 5 Kms, b for 5-10 Kms and c for 10+ kms of nearest place where facility is available is given).

16	17	18	19	20	21	22	23	24	25	26	27	28	29	30	31	2	1
Polytechnic (Pt)	Vocational Training School /ITI	Non-Formal Training Centre (NFTC)	Special School for Disabled (SSD)	Others (Specify)	Community Health Centre (CHC)	Primary Health Centre (PHC)	Primary Health Sub Centre (PHS)	Maternity and Child Welfare Centre (MCW)	T.B. Clinic (TBC)	Hospital-Allopathic (HA)	Hospital-Alternative Medicine (HO)	Dispensary (D)	Veterinary Hospital (VH)	Mobile Health Clinic (MHC)	Family Welfare Centre (FWC)	Name Village	Sr. No.
c	b	b	c		b	b	1	b	b	b	c	b	b	b	b	Baska	31
c	a	a	c		a	a	a	a	c	a	c	a	a	a	a	Nurpura	32
c	b	b	c		a	a	1	a	c	b	c	a	a	a	a	Gopipura	33
c	b	b	c		b	b	b	b	c	b	c	b	b	b	b	Champaner	34
c	b	b	c		b	b	1	b	c	b	c	b	b	b	b	Vadatalav	35
c	c	c	c		c	c	1	c	c	c	c	c	c	c	c	Moti Umarvan	36
c	c	c	c		c	b	1	c	c	c	c	c	c	c	c	Ved	37
c	c	c	c		c	c	1	c	c	c	c	c	c	c	c	Nani Umarvan	38
c	c	c	c		c	c	1	c	c	c	c	1	c	c	c	Dhinkva	39
c	b	b	c		b	b	b	b	c	b	c	b	b	b	b	Rayanvadia	40
c	b	b	c		b	a	b	b	b	b	c	a	a	a	a	Chhajdiwali	41
c	c	c	c		c	c	c	c	c	c	c	c	c	c	c	Ranipura	42
c	c	c	c		c	c	1	c	c	c	c	c	c	c	c	Chhatardivav	43
c	c	c	c		c	c	c	c	c	c	c	c	c	c	c	Jaliya Kuva	44
c	c	c	c		c	b	1	c	c	c	c	c	c	c	c	Navagam	45
c	c	c	c		c	c	c	c	c	c	c	c	c	c	c	Tajpura	46
c	b	b	c		b	b	b	b	b	b	c	b	b	b	b	Panelav	47
c	c	c	c		c	c	c	c	c	c	c	b	b	b	b	Amba Talav	48
c	b	b	c		b	b	1	b	b	b	c	b	b	b	b	Ujeti	49
c	b	b	c		b	b	b	b	b	b	c	b	b	b	b	Vanseti	50
c	c	c	c		c	b	b	c	c	c	c	c	c	c	c	Ghansar	51
c	c	c	c		c	a	1	c	c	c	c	c	c	c	c	Vav	52
c	c	c	c		c	a	1	c	c	c	c	c	c	c	c	Nathkuva	53
c	c	c	c		c	1	1	c	c	c	c	c	1	c	c	Kathola	54
c	c	c	c		c	c	c	c	c	c	c	c	c	c	c	Dhankuva	55
c	c	c	c		c	b	c	c	c	c	c	c	c	c	c	Kherap	56
c	c	c	c		c	b	c	c	c	c	c	c	c	c	c	Vavdi	57
c	c	c	c		c	a	a	c	c	c	c	c	c	c	c	Pandol	58
c	b	b	c		b	b	1	b	c	b	c	b	b	b	b	Talavdi	59
c	c	c	c		c	c	c	c	c	c	c	c	a	c	c	Dhariya	60
c	b	b	c		b	b	1	b	c	b	c	b	b	b	b	Kakalpur	61

## Census of India 2011- Village Directory Amenities and Land use ( As in 2009 )

Number of Non-Government Medical Amenities  
available.

Availability of drinking water - Yes / No

Sr. No.	Name Village	Charitable Non Govt. Hospital/Nursing Home.	Medical Practitioner With MBBS Degree	Medical Practitioner With Other Degree	Medical Practitioner With No Degree	Traditional Practitioner and Faith Healer	Medicine Shop	Others	Tap Water (Treated/Untreated)	Well Water (Covered / Uncovered well)	Hand Pump	Tube wells / Bore well	Spring	River / Canal	Tank / Pond / Lake	Others
1	2	32	33	34	35	36	37	38	39	40	41	42	43	44	45	46
31	Baska	0	0	0	0	0	0	0	Yes	No	Yes	Yes	No	Yes	No	No
32	Nurpura	0	0	0	0	0	0	0	Yes	No	Yes	No	No	No	No	No
33	Gopipura	0	0	0	0	0	0	0	Yes	No	Yes	Yes	No	Yes	No	No
34	Champaner	0	0	0	0	0	0	0	Yes	Yes	Yes	No	No	No	Yes	No
35	Vadatalav	0	0	0	0	0	0	0	Yes	No	Yes	No	No	Yes	Yes	No
36	Moti Umarvan	0	0	0	0	0	0	0	Yes	Yes	Yes	Yes	No	No	Yes	No
37	Ved	0	0	0	0	0	0	0	Yes	Yes	Yes	Yes	No	No	No	No
38	Nani Umarvan	0	0	0	0	0	0	0	Yes	Yes	Yes	Yes	No	No	No	No
39	Dhinkva	0	0	0	0	0	0	0	Yes	Yes	Yes	Yes	No	No	No	No
40	Rayanvadia	0	0	0	0	0	0	0	Yes	Yes	Yes	Yes	No	No	No	No
41	Chhajdiwali	0	0	0	0	0	0	0	Yes	Yes	Yes	Yes	No	No	Yes	No
42	Ranipura	0	0	0	0	0	0	0	Yes	Yes	Yes	Yes	No	No	No	No
43	Chhatardivav	0	0	0	0	0	0	0	Yes	Yes	Yes	Yes	No	No	No	No
44	Jaliya Kuva	0	0	0	0	0	0	0	Yes	Yes	Yes	Yes	No	No	No	No
45	Navagam	0	0	0	0	0	0	0	Yes	No	Yes	No	No	No	No	No
46	Tajpura	0	0	0	0	0	0	0	Yes	Yes	Yes	Yes	No	No	No	No
47	Panelav	0	0	0	0	0	1	0	Yes	Yes	Yes	Yes	No	No	No	No
48	Amba Talav	0	0	0	0	0	0	0	Yes	Yes	Yes	Yes	No	No	No	No
49	Ujeti	0	0	0	0	0	1	0	Yes	No	Yes	Yes	No	Yes	No	No
50	Vanseti	0	0	0	0	0	0	0	Yes	Yes	Yes	Yes	No	No	No	No
51	Ghansar	0	0	0	0	0	0	0	Yes	Yes	No	No	No	No	Yes	No
52	Vav	0	0	0	0	0	0	0	Yes	No	Yes	No	No	No	Yes	No
53	Nathkuva	0	0	0	0	0	0	0	Yes	Yes	Yes	No	No	No	No	No
54	Kathola	0	0	0	0	0	0	0	Yes	Yes	Yes	Yes	No	No	No	No
55	Dhankuva	0	0	0	0	0	0	0	Yes	Yes	Yes	Yes	No	Yes	No	No
56	Kherap	0	0	0	0	0	0	0	Yes	Yes	Yes	Yes	No	Yes	No	No
57	Vavdi	0	0	0	0	0	0	0	Yes	Yes	Yes	Yes	No	Yes	No	No
58	Pandol	0	0	0	0	0	0	0	Yes	No	Yes	Yes	No	Yes	Yes	No
59	Talavdi	0	0	0	0	0	0	0	Yes	Yes	Yes	Yes	No	Yes	No	No
60	Dhariya	0	0	0	0	0	0	0	Yes	Yes	Yes	Yes	No	Yes	Yes	No
61	Kakalpur	0	0	0	0	0	0	0	Yes	Yes	Yes	Yes	No	No	No	No

## Census of India 2011- Village Directory Amenities and Land use ( As in 2009 )

Availability of toilet & others Yes / No

Communication and transport facilities (If amenities available code -Yes is given except for Village Pin Code, If not available within the village, the distance range code viz; a for < 5 Kms, b for 5-10 Kms and c for 10+ kms of nearest place where facility is available is given)

47	48	49	50	51	52	53	54	55	56	57	58	59	60	2	1
Community Toilet Including Bath.	Community Toilet Excluding Bath.	Rural Sanitary Mart or Sanitary Hardware Outlet Available Near The Village.	Community Bio- gas or Recycle of Waste for Productive Use.	Post Office (PO)	Sub Post Office (SPO)	Post & Telegraph Office (P&TO)	Village Pin Code	Telephones (Land Lines)	Public Call Office (PCO)	Mobile Phone Coverage	Internet Cafes/Common Service Centre (CSC)	Private Courier Facility	Bus Service (Public & Private)	Name Village	Sr. No.
No	No	No	No	b	Yes		389350	Yes	Yes	Yes	Yes	b	Yes	Baska	31
No	No	No	No	a	a		389350	Yes	a	Yes	Yes	a	Yes	Nurpura	32
No	No	No	No	b	b		389350	Yes	b	Yes	Yes	b	Yes	Gopipura	33
No	No	No	No	b	b		389360	Yes	Yes	Yes	Yes	b	Yes	Champaner	34
No	Yes	No	No	b	Yes		389360	Yes	Yes	Yes	Yes	b	Yes	Vadatalav	35
No	No	No	No	c	Yes		389370	Yes	Yes	Yes	Yes	c	Yes	Moti Umarvan	36
No	No	No	No	c	c		389360	Yes	Yes	Yes	Yes	c	Yes	Ved	37
No	No	No	No	c	Yes		389360	Yes	Yes	Yes	Yes	c	Yes	Nani Umarvan	38
No	No	Yes	No	c	Yes		389360	Yes	c	Yes	Yes	c	Yes	Dhinkva	39
No	No	No	No	b	Yes		389360	Yes	Yes	Yes	Yes	b	Yes	Rayanvadia	40
No	No	No	Yes	b	b		389350	Yes	b	Yes	Yes	b	b	Chhajdiwali	41
No	No	No	No	c	c		389360	Yes	Yes	Yes	Yes	c	Yes	Ranipura	42
No	No	No	No	c	c		389360	Yes	Yes	Yes	Yes	c	Yes	Chhatardivav	43
No	No	No	No	c	c		389360	Yes	Yes	Yes	Yes	c	Yes	Jaliya Kuva	44
No	No	No	No	c	c		389360	Yes	c	Yes	Yes	c	Yes	Navagam	45
No	No	No	No	c	Yes		389350	Yes	Yes	Yes	Yes	c	Yes	Tajpura	46
No	No	No	No	b	b		389350	Yes	Yes	Yes	Yes	b	Yes	Panelav	47
No	No	No	No	c	c		389350	Yes	Yes	Yes	Yes	c	c	Amba Talav	48
No	No	No	No	b	Yes		389350	Yes	b	Yes	Yes	b	Yes	Ujeti	49
No	No	No	No	b	b		389350	Yes	Yes	Yes	Yes	b	Yes	Vanseti	50
No	No	No	No	c	Yes		389350	Yes	Yes	Yes	Yes	c	Yes	Ghansar	51
No	No	No	No	c	c		389350	Yes	Yes	Yes	Yes	c	Yes	Vav	52
No	No	No	No	c	Yes		389360	Yes	c	Yes	Yes	c	Yes	Nathkuva	53
No	No	No	No	c	c		389360	Yes	c	Yes	Yes	c	Yes	Kathola	54
No	No	Yes	No	c	Yes		389360	Yes	c	Yes	Yes	c	Yes	Dhankuva	55
No	No	No	No	c	c		389360	Yes	c	Yes	Yes	c	Yes	Kherap	56
No	No	No	No	c	c		389360	Yes	Yes	Yes	Yes	c	Yes	Vavdi	57
No	Yes	No	No	c	c		389360	Yes	c	Yes	Yes	c	Yes	Pandol	58
No	No	No	No	b	Yes		389370	Yes	b	Yes	Yes	b	Yes	Talavdi	59
No	No	No	No	c	c		389360	Yes	Yes	Yes	Yes	c	Yes	Dhariya	60
No	No	No	No	b	b		389360	Yes	Yes	Yes	Yes	b	b	Kakalpur	61

## Census of India 2011- Village Directory Amenities and Land use ( As in 2009 )

Communication and transport facilities (If amenities available code -Yes is given except for Village Pin Code, If not available within the village, the distance range code viz; a for < 5 Kms, b for 5-10 Kms and c for 10+ kms of nearest place where facility is available is given)

Village connected to highways, village roads, banks & credit societies (If amenities available code -Yes is given, If not available within the village, the distance range code viz; a for < 5 Kms, b for 5-10 Kms and c for 10+ kms of nearest place where facility is available is given)

Sr. No.	Name Village	Railway Stations	Auto/Modified Autos	Taxis and Vans	Tractors	Cycle-Pulled Rickshaws (Manual & Machine Driven)	Carts Driven by Animals	Sea/River Ferry Service	Connected to National Highway (NH)	Connected to State Highway (SH)	Connected to Major District Road (MDR)	Connected to Others District Road	Pucca Roads	Kutchcha Roads	Water Bounded Macadam (WBM) Roads
1	2	61	62	63	64	65	66	67	68	69	70	71	72	73	74
31	Baska	b	Yes	Yes	Yes	Yes	Yes	c	b	Yes	Yes	Yes	Yes	b	b
32	Nurpura	a	a	a	a		a	c	a	Yes	a	Yes	Yes	a	a
33	Gopipura	b	b	b	b		Yes	c	b	b	b	Yes	Yes	Yes	b
34	Champaner	Yes	Yes	Yes	Yes	Yes	Yes	c	b	Yes	Yes	Yes	Yes	Yes	b
35	Vadatalav	b	b	Yes	Yes	Yes	Yes	c	b	b	Yes	Yes	Yes	Yes	b
36	Moti Umarvan	c	Yes	Yes	c		Yes	c	c	c	c	Yes	Yes	c	Yes
37	Ved	c	c	c	c		Yes	c	c	c	c	Yes	Yes	Yes	c
38	Nani Umarvan	c	c	Yes	c		c	c	c	c	c	Yes	Yes	Yes	c
39	Dhinkva	c	c	c	c	Yes	Yes	c	c	c	c	Yes	Yes	Yes	c
40	Rayanvadia	b	b	b	b		Yes	c	b	b	Yes	b	Yes	Yes	b
41	Chhajdiwali	b	b	Yes	Yes	Yes	b	c	b	Yes	Yes	b	Yes	Yes	Yes
42	Ranipura	c	c	c	c		Yes	c	c	c	c	Yes	Yes	Yes	c
43	Chhatardivav	c	c	c	c		c	c	c	c	c	Yes	Yes	Yes	c
44	Jaliya Kuva	c	c	c	c		Yes	c	c	c	c	Yes	Yes	Yes	c
45	Navagam	c	Yes	Yes	Yes		Yes	c	c	c	c	Yes	Yes	Yes	c
46	Tajpura	c	Yes	Yes	Yes		Yes	c	c	Yes	c	Yes	Yes	Yes	c
47	Panelav	b	b	Yes	Yes		Yes	c	b	Yes	b	Yes	Yes	Yes	b
48	Amba Talav	c	c	c	Yes		Yes	c	c	c	c	Yes	c	Yes	c
49	Ujeti	b	Yes	b	b		Yes	c	b	b	b	Yes	Yes	Yes	b
50	Vanseti	b	b	b	b		Yes	c	b	Yes	b	Yes	Yes	Yes	b
51	Ghansar	c	Yes	c	Yes		Yes	c	c	Yes	c	Yes	Yes	c	c
52	Vav	c	Yes	Yes	Yes		Yes	c	c	Yes	c	Yes	Yes	c	c
53	Nathkuva	c	Yes	Yes	Yes		Yes	c	c	c	c	Yes	Yes	c	c
54	Kathola	c	Yes	Yes	Yes		Yes	c	c	Yes	c	Yes	Yes	Yes	c
55	Dhankuva	c	c	c	c		Yes	c	c	c	c	Yes	Yes	Yes	c
56	Kherap	c	Yes	c	Yes		Yes	c	c	c	c	Yes	Yes	Yes	c
57	Vavdi	c	Yes	c	c	Yes	Yes	c	c	c	c	Yes	Yes	Yes	c
58	Pandol	c	c	c	c		Yes	c	c	c	c	Yes	Yes	c	c
59	Talavdi	b	b	b	b		Yes	c	b	b	b	Yes	Yes	Yes	Yes
60	Dhariya	c	c	c	c		Yes	c	c	c	c	Yes	Yes	Yes	c
61	Kakalpur	b	b	b	b		Yes	c	c	b	b	Yes	Yes	Yes	b

## Census of India 2011- Village Directory Amenities and Land use ( As in 2009 )

Village connected to highways, village roads, banks & credit societies (If amenities available code -Yes is given, If not available within the village , the distance range code viz; a for < 5 Kms, b for 5-10 Kms and c for 10+ kms of nearest place where facility is available is given)

Availability of miscellaneous facilities (If amenities available code - Yes is given, If not available within the village, the distance range code viz; a for < 5 Kms, b for 5-10 Kms and c for 10+ kms of nearest place where facility is available is given)

Navigable Waterway (River/Canal) (NW)	Footpaths (FP)	Commercial & Co-operative Banks	ATM	Agricultural Credit Societies	Self-Help Group (SHG)	Public Distribution System (PDS) Shop	Mandis / Regular Market	Weekly Haat	Agricultural Marketing Society	Integrated Child Development Scheme (Nutritional Centres)	Anganwadi Centre (Nutritional Centres)	Others (Nutritional Centres)	ASHA (Accredited Social Health Activist)	Name Village	Sr. No.
75	76	77	78	79	80	81	82	83	84	85	86	87	88	2	1
c	Yes	b	b	b	Yes	Yes	Yes	b	b	b	Yes	Yes	Yes	Baska	31
c	Yes	a	a	a	a	a	a	a	a	a	Yes	Yes	a	Nurpura	32
c	Yes	b	b	b	Yes	Yes	b	b	b	b	Yes	Yes	b	Gopipura	33
c	Yes	Yes	b	Yes	Yes	Yes	b	b	b	b	Yes	Yes	b	Champaner	34
c	Yes	b	b	b	Yes	Yes	b	b	b	b	Yes	Yes	Yes	Vadatalav	35
c	Yes	c	c	b	Yes	Yes	c	c	c	c	Yes	Yes	Yes	Moti Umarvan	36
c	Yes	b	c	a	Yes	Yes	b	b	b	c	Yes	Yes	Yes	Ved	37
c	Yes	c	c	c	Yes	Yes	c	c	c	c	Yes	Yes	Yes	Nani Umarvan	38
c	Yes	c	c	b	Yes	Yes	c	c	c	c	Yes	Yes	Yes	Dhinkva	39
c	Yes	b	b	b	Yes	b	b	b	b	b	Yes	Yes	b	Rayanvadia	40
c	Yes	b	b	b	Yes	a	a	b	b	b	Yes	Yes	Yes	Chhajdiwali	41
c	Yes	c	c	c	Yes	c	c	c	c	c	Yes	Yes	c	Ranipura	42
c	Yes	c	c	c	Yes	c	c	c	c	c	Yes	Yes	c	Chhatardivav	43
c	Yes	c	c	c	Yes	c	c	c	c	c	Yes	Yes	c	Jaliya Kuva	44
c	Yes	c	c	b	Yes	Yes	c	c	c	c	Yes	Yes	Yes	Navagam	45
c	Yes	c	c	c	Yes	Yes	c	c	c	c	Yes	Yes	c	Tajpura	46
c	Yes	Yes	b	b	Yes	b	b	b	b	b	Yes	Yes	Yes	Panelav	47
c	Yes	c	c	c	Yes	c	c	c	c	c	Yes	Yes	c	Amba Talav	48
c	Yes	b	b	a	Yes	Yes	b	b	b	b	Yes	Yes	b	Ujeti	49
c	Yes	b	b	b	Yes	b	b	b	b	b	Yes	Yes	b	Vanseti	50
c	Yes	c	c	a	Yes	Yes	c	c	c	c	Yes	Yes	Yes	Ghansar	51
c	Yes	c	c	Yes	Yes	a	c	c	c	c	Yes	Yes	Yes	Vav	52
c	Yes	c	c	a	Yes	Yes	c	c	c	c	Yes	Yes	Yes	Nathkuva	53
c	Yes	c	c	c	Yes	Yes	c	c	c	c	Yes	Yes	c	Kathola	54
c	Yes	c	c	c	Yes	c	c	c	c	c	Yes	Yes	c	Dhankuva	55
c	Yes	c	c	c	Yes	Yes	c	c	c	c	Yes	Yes	c	Kherap	56
c	Yes	c	c	c	Yes	c	c	c	c	c	Yes	Yes	c	Vavdi	57
c	Yes	b	b	b	Yes	Yes	c	c	c	c	Yes	Yes	c	Pandol	58
c	Yes	b	b	b	Yes	Yes	b	b	b	b	Yes	Yes	Yes	Talavdi	59
c	Yes	c	c	c	Yes	Yes	c	c	c	c	Yes	Yes	c	Dhariya	60
c	Yes	b	b	b	Yes	b	b	b	b	b	Yes	Yes	b	Kakalpur	61

## Census of India 2011- Village Directory Amenities and Land use ( As in 2009 )

Availability of miscellaneous facilities (If amenities available code -  
Yes is given, If not available within the village, the distance range code  
viz; a for < 5 Kms, b for 5-10 Kms and c for 10+ kms of nearest place  
where facility is available is given)

Availability of electricity  
(Yes/No)

Sr. No.	Name Village	Community Centre With/ Without TV	Sports Field	Sports Club / Recreation Centre	Cinema / Video Hall	Public Library	Public Reading Room	Newspaper Supply	Assembly Polling Station	Birth & Death Registration Office	Power Supply for Domestic Use (ED)	Power Supply for Agricultural Use (EAG)	Power Supply for Commercial Use (EC)	Power Supply for All Uses (EA)
1	2	89	90	91	92	93	94	95	96	97	98	99	100	101
31	Baska	Yes	Yes	b	b	b	b	Yes	Yes	Yes	Yes	Yes	Yes	Yes
32	Nurpura	a	a	a	a	a	a	Yes	Yes	a	Yes	Yes	Yes	Yes
33	Gopipura	b	b	b	b	b	b	Yes	Yes	Yes	Yes	Yes	Yes	Yes
34	Champaner	b	b	b	b	b	b	Yes	Yes	Yes	Yes	Yes	Yes	Yes
35	Vadatalav	Yes	b	b	b	b	b	Yes	Yes	Yes	Yes	Yes	Yes	Yes
36	Moti Umarvan	c	c	c	c	c	c	Yes	Yes	Yes	Yes	Yes	Yes	Yes
37	Ved	c	Yes	c	c	c	c	Yes	Yes	Yes	Yes	Yes	Yes	Yes
38	Nani Umarvan	Yes	c	c	c	c	c	Yes	Yes	Yes	Yes	Yes	Yes	Yes
39	Dhinkva	c	c	c	c	c	c	Yes	Yes	Yes	Yes	Yes	Yes	Yes
40	Rayanvadia	b	b	b	b	b	b	Yes	Yes	Yes	Yes	Yes	Yes	Yes
41	Chhajdiwali	b	b	b	b	b	b	Yes	Yes	Yes	Yes	Yes	Yes	Yes
42	Ranipura	c	c	c	c	c	c	Yes	Yes	Yes	Yes	Yes	Yes	Yes
43	Chhatardivav	c	c	c	c	c	c	Yes	Yes	Yes	Yes	Yes	Yes	Yes
44	Jaliya Kuva	c	c	c	c	c	c	c	c	c	Yes	Yes	Yes	Yes
45	Navagam	c	c	c	c	c	c	Yes	Yes	Yes	Yes	Yes	Yes	Yes
46	Tajpura	c	c	c	c	c	c	Yes	Yes	Yes	Yes	Yes	Yes	Yes
47	Panelav	Yes	b	b	b	b	b	Yes	Yes	Yes	Yes	Yes	Yes	Yes
48	Amba Talav	Yes	c	c	c	c	c	Yes	Yes	Yes	Yes	Yes	Yes	Yes
49	Ujeti	b	b	b	b	b	b	Yes	Yes	Yes	Yes	Yes	Yes	Yes
50	Vanseti	b	b	b	b	b	b	Yes	Yes	Yes	Yes	Yes	Yes	Yes
51	Ghansar	c	c	c	c	c	c	Yes	Yes	Yes	Yes	Yes	Yes	Yes
52	Vav	c	c	c	c	c	c	Yes	Yes	Yes	Yes	Yes	Yes	Yes
53	Nathkuva	c	c	c	c	c	c	Yes	Yes	Yes	Yes	Yes	Yes	Yes
54	Kathola	c	c	c	c	c	c	Yes	Yes	Yes	Yes	Yes	Yes	Yes
55	Dhankuva	c	c	c	c	c	c	Yes	Yes	Yes	Yes	Yes	Yes	Yes
56	Kherap	c	c	c	c	c	c	Yes	Yes	Yes	Yes	Yes	Yes	Yes
57	Vavdi	c	c	c	c	c	c	Yes	Yes	Yes	Yes	Yes	Yes	Yes
58	Pandol	c	c	c	c	c	c	Yes	Yes	Yes	Yes	Yes	Yes	Yes
59	Talavdi	b	b	b	b	b	b	Yes	Yes	Yes	Yes	Yes	Yes	Yes
60	Dhariya	c	Yes	c	c	c	c	Yes	Yes	Yes	Yes	Yes	Yes	Yes
61	Kakalpur	b	b	b	b	b	b	Yes	Yes	Yes	Yes	Yes	Yes	Yes

## Census of India 2011- Village Directory Amenities and Land use ( As in 2009 )

### Land Use

Nearest Town		Area under different types of land use ( in hectares rounded up to one decimal place)								
Name	Distance Range Code i.e. a for < 5 Kms, b for 5-10 Kms & c for 10+ kms.	Forests	Area Under Non-Agricultural Uses	Barren and Un-Cultivable Land	Permanent Pastures and Other Grazing Lands	Land Under Miscellaneous Tree Crops etc.	Culturable Waste Land	Name Village	Sl. No.	
102	103	104	105	106	107	108	109	2	1	
HALOL	a	0	15	0	0	0	0	Baska	31	
HALOL	b	78	60	7	14	0	0	Nurpura	32	
HALOL	b	121	0	36	0	0	0	Gopipura	33	
HALOL	a	2110	0	61.6	2	0	0	Champaner	34	
HALOL	b	140.2	0	5.9	106.7	0	18.9	Vadatalav	35	
HALOL	b	408.7	0.2	105	12.1	0	0.7	Moti Umarvan	36	
HALOL	b	112.3	0.1	3.1	22	17.2	4.2	Ved	37	
HALOL	c	38.8	8.1	16.3	0.3	0	0	Nani Umarvan	38	
HALOL	c	17.4	18.5	14.4	21.4	0	0	Dhinkva	39	
HALOL	c	19	44.4	0	0	0	0	Rayanvadia	40	
HALOL	c	95.6	2.4	16.2	0.7	15.6	2	Chhajdiwali	41	
HALOL	b	0	0	7	20.7	0	0	Ranipura	42	
HALOL	b	0	0	2	3	0	0	Chhatardivav	43	
HALOL	c	200	0	0	0	0	0	Jaliya Kuva	44	
HALOL	c	500	0	18	2.6	0	24	Navagam	45	
HALOL	c	195	10	1.1	0	0	17	Tajpura	46	
HALOL	c	15	60.2	0	25	0	3	Panelav	47	
HALOL	c	0	10	10	0	0	11	Amba Talav	48	
HALOL	b	0	27	84	104	0	7.7	Ujeti	49	
HALOL	c	0	30	0	0	0	16.5	Vanseti	50	
HALOL	b	0	11.5	11.1	21.3	0	0	Ghansar	51	
HALOL	b	197.2	0	31.9	7.1	0	0	Vav	52	
HALOL	c	0	0	6.5	21	0	3.7	Nathkuva	53	
HALOL	c	0	0	45.3	0.8	2.2	0	Kathola	54	
HALOL	c	0	186	20.5	3	0	0	Dhankuva	55	
HALOL	c	0	9	0	7.2	0	0	Kherap	56	
HALOL	c	57	0	26	13.9	0	0	Vavdi	57	
HALOL	c	116	19	0	7.2	0	0	Pandol	58	
HALOL	c	1133.3	0.2	20.2	19.6	0	0	Talavdi	59	
HALOL	c	759	22	0.6	22	50	0	Dhariya	60	
HALOL	b	100	0	0	0	0	0	Kakalpur	61	

### Census of India 2011- Village Directory Amenities and Land use ( As in 2009 )

		Land Use										Name of three most important commodities manufactured		
		Area under different types of land use (in hectares rounded up to one decimal place)					Area irrigated by source (in hectare).							
Sr. No.	Name Village	Fallow Lands Other Than Current Fallows	Current Fallows	Net Area Sown	Total Irrigated Land Area	Total Un-irrigated Land Area	Canals (C)	Wells/Tube-Wells (W/TW)	Tanks/Lakes (T/L)	Water Falls (WF)	Others (O)			
1	2	110	111	112	113	114	115	116	117	118	119	120	121	122
31	Baska	0	35.9	407.6	407.6	0	0	407.6	0	0	0			
32	Nurpura	0	18	289.7	100	189.7	0	100	0	0	0			
33	Gopipura	16	0	524.4	150	374.4	0	150	0	0	0			
34	Champaner	0	0	59.8	4	55.8	0	2	2	0	0			
35	Vadatalav	0	0	500.6	100	400.6	0	100	0	0	0			
36	Moti Umarvan	0	0	378.1	50	328.1	0	50	0	0	0			
37	Ved	0	0	141.6	121.3	20.3	0	121.3	0	0	0			
38	Nani Umarvan	0	0	421.4	157	264.4	0	157	0	0	0			
39	Dhinkva	0	0	566.6	105	461.6	0	105	0	0	0			
40	Rayanvadia	0	0	206.1	47	159.1	0	47	0	0	0			
41	Chhajdiwali	0	0	169.6	0	169.6	0	0	0	0	0			
42	Ranipura	0	0	270	0	270	0	0	0	0	0			
43	Chhatardivav	0	0	169	9	160	0	9	0	0	0			
44	Jaliya Kuva	0	0	174.4	0	174.4	0	0	0	0	0			
45	Navagam	0	0	392	105	287	0	105	0	0	0			
46	Tajpura	0	0	94	10	84	0	10	0	0	0			
47	Panelav	0	0	215	30	185	0	30	0	0	0			
48	Amba Talav	0	0	171.6	10	161.6	0	10	0	0	0			
49	Ujeti	0	0	507	225	282	150	75	0	0	0			
50	Vanseti	0	0	200	15	185	0	15	0	0	0			
51	Ghansar	22	0	395	281	114	0	196	85	0	0			
52	Vav	0	0	201.4	181.4	20	0	30	0	151	0			
53	Nathkuva	0	0	183	50	133	0	50	0	0	0			
54	Kathola	29.8	5.5	350.5	135	215.5	0	135	0	0	0			
55	Dhankuva	0	0	81	1	80	0	1	0	0	0			
56	Kherap	0	0	115	2	113	0	2	0	0	0			
57	Vavdi	0	0	148	5	143	0	5	0	0	0			
58	Pandol	0	0	173	3	170	0	3	0	0	0			
59	Talavdi	0	0	800.8	70	730.8	0	70	0	0	0			
60	Dhariya	0	0	115	100	15	30	58	12	0	0			
61	Kakalpur	0	0	8.4	0	8.4	0	0	0	0	0			





## Census of India 2011- Village Directory Amenities and Land use ( As in 2009 )

Number of educational amenities available. (If not available within the village, the distance range code viz; a for < 5 Kms, b for 5-10 Kms and c for 10+ kms of nearest place where facility is available is given).

Sr. No.	Name Village	Location Code No.	Total Area of The Village (In Hectares Rounded Up to One Decimal Place)	Total Population (2011 Census)	Number of Households (2011 Census)	Pre-Primary School (PP)	Primary School (P)	Middle School (M)	Secondary School (S)	Senior Secondary School (SS)	Degree College of Arts Science & Commerce (ASC)	Engineering College (EC)	Medical College (MC)	Management Institute (MI)
1	2	3	4	5	6	7	8	9	10	11	12	13	14	15
CD Block-Halol (0167)														
62	Bamankuva	518874	174.2	470	95	c	1	c	c	c	c	c	c	c
63	Palanpur	518875	522.7	1213	219	c	2	c	c	c	c	c	c	c
64	Kansarivav	518876	31.4	661	139	c	1	c	c	c	c	c	c	c
65	Vankadia	518877	279.7	1446	258	c	4	c	c	c	c	c	c	c
66	Kakara Dungri	518878	392.3	861	162	c	2	c	c	c	c	c	c	c
67	Hadabiya	518879	406.3	1845	344	c	1	a	c	c	c	c	c	c
68	Madar	518880	527.7	2084	390	c	2	c	c	c	c	c	c	c
69	Vintoj	518881	698.5	1914	368	c	2	1	c	c	c	c	c	c
70	Kadachala	518882	511.8	1257	240	c	1	c	c	c	c	c	c	c
71	Ambavadiya	518883	134.1	898	174	b	1	b	b	c	c	c	c	c
72	Ravaliya	518884	731.9	3494	671	c	2	1	c	c	c	c	c	c
73	Gambhirpura	518885	255.5	1187	235	c	2	c	c	c	c	c	c	c
74	Mota Chadva	518886	164.4	569	109	c	1	c	c	c	c	c	c	c
75	Amrapura	518887	332.6	901	191	b	2	b	b	c	c	c	c	c
76	Kanteli	518888	344.6	1207	221	c	2	c	c	c	c	c	c	c
77	Shivrajpur	518889	1961	7244	1289	c	10	1	1	c	c	c	c	c
78	Bhat	518890	855.3	1259	240	c	1	a	a	c	c	c	c	c
79	Bapotiya	518891	501.4	551	89	c	1	a	a	c	c	c	c	c
80	Bedhiyapura	518892	75.1	593	97	c	1	a	a	c	c	c	c	c
81	Dabhan	518893	84.2	400	71	c	a	c	c	c	c	c	c	c
82	Nana Chadva	518894	80.6	373	69	c	1	c	c	c	c	c	c	c
83	Bhamariya	518895	297.4	670	148	c	1	c	c	c	c	c	c	c
84	Khodiyar Pura	518896	68.9	459	96	c	1	c	c	c	c	c	c	c
85	Hadamatia	518897	80.1	725	143	c	1	c	c	c	c	c	c	c
86	Dholikui	518898	409.6	650	141	c	1	c	c	c	c	c	c	c
87	Khareda	518899	123	565	122	c	1	c	c	c	c	c	c	c
88	Takhatpura	518900	85.5	375	69	c	b	c	c	c	c	c	c	c
89	Rameshra	518901	457.7	2678	535	c	1	1	2	c	c	c	c	c
90	Koprej	518902	443.3	1114	245	c	1	c	c	c	c	c	c	c
91	Bhagvanpura	518903	189	399	80	c	1	c	c	c	c	c	c	c
92	Baliyadev	518904	112.7	531	116	c	1	c	c	c	c	c	c	c

## Census of India 2011- Village Directory Amenities and Land use ( As in 2009 )

Number of educational amenities available. (If not available within the village, the distance range code viz; a for < 5 Kms, b for 5-10 Kms and c for 10+ kms of nearest place where facility is available is given).

Number of Medical Amenities available. (If not available within the village, the distance range code viz; a for < 5 Kms, b for 5-10 Kms and c for 10+ kms of nearest place where facility is available is given).

16	17	18	19	20	21	22	23	24	25	26	27	28	29	30	31	2	1
Polytechnic (Pt)	Vocational Training School /ITI	Non-Formal Training Centre (NFTC)	Special School for Disabled (SSD)	Others (Specify)	Community Health Centre (CHC)	Primary Health Centre (PHC)	Primary Health Sub Centre (PHS)	Maternity and Child Welfare Centre (MCW)	T.B. Clinic (TBC)	Hospital-Allopathic (HA)	Hospital-Alternative Medicine (HO)	Dispensary (D)	Veterinary Hospital (VH)	Mobile Health Clinic (MHC)	Family Welfare Centre (FWC)	Name Village	St. No.
c	c	c	c		c	c	c	c	c	c	c	c	c	c	c	Bamankuva	62
c	c	c	c		c	c	c	c	c	c	c	c	c	c	c	Palanpur	63
c	c	c	c		c	a	c	c	c	c	c	a	c	c	a	Kansarivav	64
c	c	c	c		c	c	a	c	a	c	c	a	c	c	c	Vankadia	65
c	c	c	c		c	c	1	c	c	c	c	c	c	c	c	Kakara Dungri	66
c	c	c	c		c	a	1	c	c	c	c	c	a	c	c	Hadabiya	67
c	c	c	c		c	c	c	c	c	c	c	c	c	c	c	Madar	68
c	c	c	c		c	b	c	c	c	c	c	c	c	c	c	Vintoj	69
c	c	c	c		c	b	1	c	c	c	c	c	c	c	c	Kadachala	70
c	b	b	c		b	b	b	b	c	b	c	b	b	b	b	Ambavadiya	71
c	c	c	c		c	c	1	c	c	c	c	1	c	c	c	Ravaliya	72
c	c	c	c		c	c	1	c	c	c	c	c	c	c	c	Gambhirpura	73
c	c	c	c		c	b	c	c	c	c	c	c	c	c	b	Mota Chadva	74
c	b	b	c		b	b	1	b	c	b	c	b	b	b	b	Amrapura	75
c	c	c	c		c	c	c	c	c	c	c	c	c	c	c	Kanteli	76
c	c	c	c		c	1	2	c	1	c	c	c	c	c	c	Shivrajpur	77
c	c	c	c		c	a	a	a	c	c	c	c	c	c	c	Bhat	78
c	c	c	c		c	a	a	a	c	c	c	a	c	a	a	Bapotiya	79
c	c	c	c		c	a	a	c	c	c	c	a	c	c	c	Bedhiyapura	80
c	c	c	c		c	a	a	c	c	c	c	c	c	c	c	Dabhan	81
c	c	c	c		c	b	b	c	c	c	c	c	c	c	b	Nana Chadva	82
c	c	c	c		c	b	1	c	b	c	c	b	c	b	b	Bhamariya	83
c	c	c	c		c	b	c	c	c	c	c	c	c	c	c	Khodiyar Pura	84
c	c	c	c		b	b	b	c	c	c	c	c	c	c	c	Hadamatia	85
c	c	c	c		b	b	b	c	c	c	c	b	b	c	c	Dholikui	86
c	c	c	c		c	b	b	c	c	c	c	c	c	c	c	Khareda	87
c	c	c	c		c	c	c	c	c	c	c	c	c	c	c	Takhatpura	88
c	c	c	c		c	1	2	c	c	c	c	c	c	c	c	Rameshra	89
c	c	c	c		c	b	b	c	c	c	c	c	b	c	c	Koprej	90
c	c	c	c		b	c	c	c	c	c	c	c	c	c	c	Bhagvanpura	91
c	c	c	c		c	c	a	c	c	c	c	a	a	c	c	Baliyadev	92

## Census of India 2011- Village Directory Amenities and Land use ( As in 2009 )

Sr. No.	Name Village	Number of Non-Government Medical Amenities available.							Availability of drinking water - Yes / No							
		Charitable Non Govt. Hospital/Nursing Home.	Medical Practitioner With MBBS Degree	Medical Practitioner With Other Degree	Medical Practitioner With No Degree	Traditional Practitioner and Faith Healer	Medicine Shop	Others	Tap Water (Treated/Untreated)	Well Water (Covered / Uncovered well)	Hand Pump	Tube wells / Bore well	Spring	River / Canal	Tank / Pond / Lake	Others
1	2	32	33	34	35	36	37	38	39	40	41	42	43	44	45	46
62	Bamankuva	0	0	0	0	0	0	0	Yes	No	Yes	No	No	Yes	No	No
63	Palanpur	0	0	0	0	0	0	0	Yes	Yes	Yes	Yes	No	Yes	Yes	No
64	Kansarivav	0	0	0	0	0	0	0	Yes	Yes	Yes	No	No	No	No	No
65	Vankadia	0	0	0	0	0	0	0	Yes	Yes	Yes	Yes	No	No	No	No
66	Kakara Dungri	0	0	0	0	0	0	0	Yes	No	No	No	No	No	No	No
67	Hadabiya	0	0	0	0	0	0	0	Yes	Yes	Yes	Yes	No	No	Yes	No
68	Madar	0	0	0	0	0	0	0	Yes	Yes	Yes	No	No	No	No	No
69	Vintoj	0	0	0	0	0	0	0	Yes	Yes	Yes	No	No	Yes	Yes	No
70	Kadachala	0	0	0	0	0	0	0	Yes	Yes	Yes	Yes	No	No	No	No
71	Ambavadiya	0	0	0	0	0	0	0	Yes	Yes	Yes	No	No	No	No	No
72	Ravaliya	0	0	0	0	0	0	0	Yes	Yes	Yes	No	No	No	Yes	No
73	Gambhirpura	0	0	0	0	0	0	0	Yes	Yes	Yes	Yes	No	No	Yes	No
74	Mota Chadva	0	0	0	0	0	0	0	Yes	Yes	Yes	Yes	No	Yes	No	No
75	Amrapura	0	0	0	0	0	0	0	Yes	Yes	Yes	Yes	No	Yes	No	No
76	Kanteli	0	0	0	0	0	0	0	Yes	Yes	No	No	No	Yes	No	No
77	Shivrajpur	0	0	0	0	0	2	0	Yes	Yes	Yes	No	No	No	No	No
78	Bhat	0	0	0	0	0	0	0	Yes	Yes	Yes	Yes	No	Yes	No	No
79	Bapotiya	0	0	0	0	0	0	0	Yes	Yes	Yes	Yes	No	No	Yes	No
80	Bedhiyapura	0	0	0	0	0	0	0	Yes	Yes	Yes	Yes	No	No	No	No
81	Dabhan	0	0	0	0	0	0	0	Yes	Yes	Yes	No	No	No	No	No
82	Nana Chadva	0	0	0	0	0	0	0	Yes	Yes	Yes	Yes	No	Yes	No	No
83	Bhamariya	0	0	0	0	0	0	0	Yes	Yes	Yes	No	No	Yes	No	No
84	Khodiyar Pura	0	0	0	0	0	0	0	Yes	Yes	Yes	Yes	No	No	No	No
85	Hadamatia	0	0	0	0	0	0	0	Yes	No	No	No	No	No	No	No
86	Dholikui	0	0	0	0	0	0	0	Yes	No	No	No	No	No	No	No
87	Khareda	0	0	0	0	0	0	0	Yes	Yes	Yes	No	No	No	No	No
88	Takhatpura	0	0	0	0	0	0	0	Yes	No	Yes	Yes	No	Yes	Yes	No
89	Rameshra	0	0	0	0	0	0	0	Yes	No	Yes	No	No	Yes	No	No
90	Koprej	0	0	0	0	0	0	0	Yes	No	Yes	No	No	Yes	Yes	No
91	Bhagvanpura	0	0	0	0	0	0	0	Yes	Yes	Yes	No	No	Yes	No	No
92	Baliyadev	0	0	4	0	0	0	0	Yes	Yes	Yes	Yes	No	Yes	No	No

## Census of India 2011- Village Directory Amenities and Land use ( As in 2009 )

Availability of toilet & others Yes / No

Communication and transport facilities (If amenities available code -Yes is given except for Village Pin Code, If not available within the village, the distance range code viz; a for < 5 Kms, b for 5-10 Kms and c for 10+ kms of nearest place where facility is available is given)

47	48	49	50	51	52	53	54	55	56	57	58	59	60	2	1
Community Toilet Including Bath.	Community Toilet Excluding Bath.	Rural Sanitary Mart or Sanitary Hardware Outlet Available Near The Village.	Community Bio- gas or Recycle of Waste for Productive Use.	Post Office (PO)	Sub Post Office (SPO)	Post & Telegraph Office (P&TO)	Village Pin Code	Telephones (Land Lines)	Public Call Office (PCO)	Mobile Phone Coverage	Internet Cafes/Common Service Centre (CSC)	Private Courier Facility	Bus Service (Public & Private)	Name Village	Sr. No.
No	No	No	No	c	c		389360	Yes	c	Yes	Yes	c	Yes	Bamankuva	62
No	No	No	No	c	c		389350	Yes	c	Yes	Yes	c	Yes	Palanpur	63
No	No	No	No	c	Yes		389360	c	c	Yes	Yes	c	Yes	Kansarivav	64
No	No	No	No	c	c		389360	Yes	Yes	Yes	Yes	c	Yes	Vankadia	65
No	No	No	No	c	c		389360	Yes	c	Yes	Yes	c	Yes	Kakara Dungri	66
No	No	No	Yes	c	c		389360	Yes	Yes	Yes	Yes	c	Yes	Hadabiya	67
No	No	No	No	c	Yes		389350	Yes	c	Yes	Yes	c	Yes	Madar	68
No	Yes	No	No	c	Yes		389350	Yes	Yes	Yes	Yes	c	Yes	Vintoj	69
No	No	No	No	c	Yes		389350	Yes	Yes	Yes	Yes	c	Yes	Kadachala	70
No	No	No	No	b	b		389350	Yes	b	Yes	Yes	b	Yes	Ambavadiya	71
No	No	No	No	c	Yes		389350	Yes	Yes	Yes	Yes	c	Yes	Ravaliya	72
No	No	No	No	c	c		389390	Yes	c	Yes	Yes	c	Yes	Gambhirpura	73
No	No	No	No	c	c		389360	Yes	c	Yes	Yes	c	Yes	Mota Chadva	74
No	No	Yes	No	b	b		389360	Yes	b	Yes	Yes	b	Yes	Amrapura	75
No	No	No	No	c	Yes		389370	Yes	Yes	Yes	Yes	c	Yes	Kanteli	76
No	No	No	No	Yes	c		389370	Yes	Yes	Yes	Yes	c	Yes	Shivrajpur	77
No	Yes	Yes	No	c	c		389370	Yes	Yes	Yes	Yes	c	Yes	Bhat	78
No	No	No	No	Yes	c		389370	Yes	c	Yes	Yes	c	Yes	Bapotiya	79
No	Yes	No	No	c	c		389370	c	Yes	Yes	Yes	c	Yes	Bedhiyapura	80
No	No	No	No	c	c		389370	c	c	Yes	Yes	c	Yes	Dabhan	81
No	No	No	No	c	c		389360	c	c	Yes	Yes	c	Yes	Nana Chadva	82
No	No	No	No	c	c		389350	Yes	c	Yes	Yes	c	Yes	Bhamariya	83
No	No	No	No	c	c		389360	Yes	c	Yes	Yes	c	Yes	Khodiyar Pura	84
No	No	No	No	c	c		389360	c	c	Yes	Yes	c	Yes	Hadamatia	85
No	No	No	No	c	c		389360	c	c	Yes	Yes	c	Yes	Dholikui	86
No	No	No	No	c	c		389350	Yes	c	Yes	Yes	c	c	Khareda	87
No	No	No	No	c	c		389350	c	c	Yes	Yes	c	Yes	Takhatpura	88
No	No	No	No	c	Yes		389350	Yes	Yes	Yes	Yes	c	Yes	Rameshra	89
No	No	No	No	c	c		389350	Yes	c	Yes	Yes	c	Yes	Koprej	90
No	No	No	No	c	c		389350	Yes	c	Yes	Yes	c	Yes	Bhagvanpura	91
No	No	No	Yes	c	Yes		389380	c	c	Yes	Yes	c	Yes	Baliyadev	92

## Census of India 2011- Village Directory Amenities and Land use ( As in 2009 )

Communication and transport facilities (If amenities available code -Yes is given except for Village Pin Code, If not available within the village, the distance range code viz; a for < 5 Kms, b for 5-10 Kms and c for 10+ kms of nearest place where facility is available is given)

Village connected to highways, village roads, banks & credit societies (If amenities available code -Yes is given, If not available within the village, the distance range code viz; a for < 5 Kms, b for 5-10 Kms and c for 10+ kms of nearest place where facility is available is given)

Sr. No.	Name Village	Railway Stations	Auto/Modified Autos	Taxis and Vans	Tractors	Cycle-Pulled Rickshaws (Manual & Machine Driven)	Carts Driven by Animals	Sea /River Ferry Service	Connected to National Highway (NH)	Connected to State Highway (SH)	Connected to Major District Road (MDR)	Connected to Others District Road	Pucca Roads	Kutchcha Roads	Water Bounded Macadam (WBM) Roads
1	2	61	62	63	64	65	66	67	68	69	70	71	72	73	74
62	Bamankuva	c	c	c	c		c	c	c	c	c	Yes	Yes	c	c
63	Palanpur	c	c	c	c		c	c	c	Yes	Yes	Yes	Yes	Yes	c
64	Kansarivav	c	c	c	c		Yes	c	c	Yes	c	Yes	Yes	c	c
65	Vankadia	c	Yes	c	c		Yes	c	c	c	c	Yes	Yes	c	c
66	Kakara Dungri	c	c	c	c		c	c	c	c	c	Yes	Yes	Yes	Yes
67	Hadabiya	c	c	c	Yes		Yes	c	c	c	c	Yes	Yes	Yes	c
68	Madar	c	c	c	Yes		Yes	c	c	Yes	c	Yes	Yes	Yes	c
69	Vintoj	c	Yes	Yes	Yes		Yes	c	c	Yes	c	Yes	Yes	Yes	c
70	Kadachala	c	c	c	Yes		Yes	c	c	c	c	Yes	Yes	Yes	c
71	Ambavadiya	b	Yes	Yes	Yes		Yes	c	b	b	b	Yes	Yes	b	b
72	Ravaliya	c	Yes	Yes	Yes		Yes	c	c	c	c	Yes	Yes	Yes	c
73	Gambhirpura	c	Yes	c	c		c	c	c	c	c	Yes	Yes	Yes	c
74	Mota Chadva	c	c	c	Yes		Yes	c	c	c	c	Yes	Yes	Yes	c
75	Amrapura	b	Yes	b	b		Yes	c	b	b	b	Yes	Yes	Yes	b
76	Kanteli	c	Yes	c	c		c	c	c	c	c	Yes	Yes	Yes	c
77	Shivrajpur	c	c	Yes	c	Yes	c	c	c	Yes	Yes	Yes	Yes	Yes	c
78	Bhat	c	c	c	Yes		Yes	c	c	Yes	Yes	Yes	Yes	Yes	c
79	Bapotiya	c	c	c	c		Yes	c	c	c	c	Yes	c	Yes	c
80	Bedhiyapura	c	c	c	Yes		Yes	c	c	c	c	Yes	Yes	Yes	c
81	Dabhan	c	c	c	Yes		Yes	c	c	c	c	Yes	Yes	Yes	c
82	Nana Chadva	c	c	c	c		Yes	c	c	c	c	Yes	Yes	Yes	c
83	Bhamariya	c	c	c	Yes		Yes	c	c	c	c	Yes	Yes	Yes	c
84	Khodiyar Pura	c	c	c	Yes		Yes	c	c	c	c	Yes	Yes	Yes	c
85	Hadamatia	c	c	c	c		c	c	c	c	c	Yes	Yes	Yes	Yes
86	Dholikui	c	c	c	c		c	c	c	c	c	Yes	Yes	Yes	c
87	Khareda	c	Yes	c	Yes	Yes	Yes	c	c	c	c	Yes	Yes	c	c
88	Takhatpura	c	c	c	c		Yes	c	c	c	c	Yes	Yes	Yes	c
89	Rameshra	c	c	c	Yes	Yes	Yes	c	c	Yes	c	Yes	Yes	Yes	c
90	Koprej	c	c	c	Yes		Yes	c	c	Yes	c	Yes	Yes	Yes	c
91	Bhagvanpura	c	c	c	c		c	c	c	c	c	Yes	Yes	c	c
92	Baliyadev	c	c	c	Yes	Yes	c	c	c	c	c	Yes	Yes	Yes	Yes

## Census of India 2011- Village Directory Amenities and Land use ( As in 2009 )

Village connected to highways, village roads, banks & credit societies (If amenities available code -Yes is given, If not available within the village, the distance range code viz; a for < 5 Kms, b for 5-10 Kms and c for 10+ kms of nearest place where facility is available is given)

Availability of miscellaneous facilities (If amenities available code - Yes is given, If not available within the village, the distance range code viz; a for < 5 Kms, b for 5-10 Kms and c for 10+ kms of nearest place where facility is available is given)

Navigable Waterway (River/Canal) (NW)	Footpaths (FP)	Commercial & Co-operative Banks	ATM	Agricultural Credit Societies	Self-Help Group (SHG)	Public Distribution System (PDS) Shop	Mandis / Regular Market	Weekly Haat	Agricultural Marketing Society	Integrated Child Development Scheme (Nutritional Centres)	Anganwadi Centre (Nutritional Centres)	Others (Nutritional Centres)	ASHA (Accredited Social Health Activist)	Name Village	Sr. No.
75	76	77	78	79	80	81	82	83	84	85	86	87	88	2	1
c	Yes	c	c	c	Yes	c	c	c	c	c	Yes	Yes	c	Bamankuva	62
c	Yes	c	c	c	Yes	b	c	c	c	c	Yes	Yes	Yes	Palanpur	63
c	Yes	c	c	b	Yes	a	c	c	c	c	Yes	Yes	c	Kansarivav	64
c	Yes	c	c	Yes	Yes	Yes	c	c	c	c	Yes	Yes	c	Vankadia	65
c	Yes	c	c	c	Yes	a	c	c	c	c	Yes	Yes	c	Kakara Dungri	66
c	Yes	c	c	Yes	Yes	Yes	Yes	c	c	c	Yes	Yes	c	Hadabiya	67
c	Yes	c	c	c	Yes	Yes	c	c	c	c	Yes	Yes	c	Madar	68
c	Yes	c	c	Yes	Yes	Yes	c	c	c	c	Yes	Yes	c	Vintoj	69
c	Yes	c	c	c	Yes	b	c	c	c	c	Yes	Yes	c	Kadachala	70
c	Yes	b	b	b	Yes	Yes	b	b	b	b	Yes	Yes	b	Ambavadiya	71
c	Yes	c	c	c	Yes	Yes	c	c	c	c	Yes	Yes	c	Ravaliya	72
c	Yes	c	c	c	Yes	c	c	c	c	c	c	Yes	c	Gambhirpura	73
c	Yes	c	c	a	Yes	c	c	c	c	c	Yes	Yes	c	Mota Chadva	74
c	Yes	b	b	b	Yes	b	b	b	b	b	Yes	Yes	b	Amrapura	75
c	Yes	c	c	c	Yes	Yes	c	c	c	c	Yes	Yes	c	Kanteli	76
c	Yes	Yes	c	Yes	Yes	Yes	c	c	c	c	Yes	Yes	c	Shivrajpur	77
c	Yes	c	c	c	Yes	a	a	c	a	c	Yes	Yes	Yes	Bhat	78
c	Yes	c	c	a	Yes	a	a	c	c	c	Yes	Yes	Yes	Bapotiya	79
c	Yes	c	c	a	Yes	a	c	c	c	c	Yes	Yes	c	Bedhiyapura	80
c	Yes	c	c	a	Yes	a	a	a	c	c	Yes	Yes	c	Dabhan	81
c	Yes	c	c	a	Yes	c	c	c	c	c	c	Yes	Yes	Nana Chadva	82
c	Yes	c	c	a	Yes	Yes	c	c	a	a	Yes	Yes	c	Bhamariya	83
c	Yes	c	c	c	Yes	c	c	c	c	c	Yes	Yes	c	Khodiyar Pura	84
c	Yes	c	c	c	Yes	c	c	c	c	c	Yes	Yes	c	Hadamatia	85
c	Yes	c	c	c	Yes	c	c	c	c	c	Yes	Yes	c	Dholikui	86
c	Yes	c	c	c	Yes	c	c	c	c	c	Yes	Yes	c	Khareda	87
c	Yes	c	c	c	Yes	c	c	c	c	c	Yes	Yes	c	Takhatpura	88
c	Yes	Yes	c	Yes	Yes	Yes	c	c	Yes	c	Yes	Yes	Yes	Rameshra	89
c	Yes	c	c	c	Yes	Yes	c	c	c	c	Yes	Yes	Yes	Koprej	90
c	Yes	c	c	c	Yes	b	c	c	c	c	Yes	Yes	Yes	Bhagvanpura	91
c	Yes	c	c	c	Yes	Yes	b	b	b	b	Yes	Yes	Yes	Baliyadev	92

## Census of India 2011- Village Directory Amenities and Land use ( As in 2009 )

Availability of miscellaneous facilities (If amenities available code -  
Yes is given, If not available within the village, the distance range code  
viz; a for < 5 Kms, b for 5-10 Kms and c for 10+ kms of nearest place  
where facility is available is given)

Availability of electricity  
(Yes/No)

Sr. No.	Name Village	Community Centre With/ Without TV	Sports Field	Sports Club / Recreation Centre	Cinema / Video Hall	Public Library	Public Reading Room	Newspaper Supply	Assembly Polling Station	Birth & Death Registration Office	Power Supply for Domestic Use (ED)	Power Supply for Agricultural Use (EAG)	Power Supply for Commercial Use (EC)	Power Supply for All Uses (EA)
1	2	89	90	91	92	93	94	95	96	97	98	99	100	101
62	Bamankuva	c	c	c	c	c	c	Yes	Yes	Yes	Yes	Yes	Yes	Yes
63	Palanpur	c	c	c	c	c	c	Yes	Yes	Yes	Yes	Yes	Yes	Yes
64	Kansarivav	c	c	c	c	c	c	Yes	Yes	Yes	Yes	Yes	Yes	Yes
65	Vankadia	c	c	c	c	c	c	Yes	Yes	Yes	Yes	Yes	Yes	Yes
66	Kakara Dungri	a	c	c	c	c	c	Yes	Yes	Yes	Yes	Yes	Yes	Yes
67	Hadabiya	c	a	c	c	c	c	Yes	Yes	Yes	Yes	Yes	Yes	Yes
68	Madar	c	c	c	c	c	c	Yes	Yes	Yes	Yes	Yes	Yes	Yes
69	Vintoj	c	c	c	c	c	c	Yes	Yes	Yes	Yes	Yes	Yes	Yes
70	Kadachala	c	c	c	c	c	c	Yes	Yes	Yes	Yes	Yes	Yes	Yes
71	Ambavadiya	b	b	b	b	b	b	Yes	Yes	Yes	Yes	Yes	Yes	Yes
72	Ravaliya	c	Yes	c	c	c	c	Yes	Yes	Yes	Yes	Yes	Yes	Yes
73	Gambhirpura	c	c	c	c	c	c	Yes	Yes	Yes	Yes	Yes	Yes	Yes
74	Mota Chadva	c	c	c	c	c	c	Yes	Yes	Yes	Yes	Yes	Yes	Yes
75	Amrapura	b	b	b	b	b	b	Yes	Yes	Yes	Yes	Yes	Yes	Yes
76	Kanteli	c	c	c	c	c	c	Yes	Yes	Yes	Yes	Yes	Yes	Yes
77	Shivrajpur	c	c	c	c	c	c	Yes	Yes	Yes	Yes	Yes	Yes	Yes
78	Bhat	c	Yes	c	c	c	c	Yes	Yes	Yes	Yes	Yes	Yes	Yes
79	Bapotiya	c	c	c	c	c	c	Yes	Yes	Yes	Yes	Yes	Yes	Yes
80	Bedhiyapura	c	c	c	c	c	c	Yes	Yes	Yes	Yes	Yes	Yes	Yes
81	Dabhan	c	c	c	c	c	c	Yes	Yes	Yes	Yes	Yes	Yes	Yes
82	Nana Chadva	c	c	c	c	c	c	Yes	Yes	Yes	Yes	Yes	Yes	Yes
83	Bhamariya	c	c	c	c	c	c	Yes	Yes	Yes	Yes	Yes	Yes	Yes
84	Khodiyar Pura	c	c	c	c	c	c	Yes	Yes	Yes	Yes	Yes	Yes	Yes
85	Hadamatia	c	c	c	c	c	c	Yes	Yes	Yes	Yes	Yes	Yes	Yes
86	Dholikui	c	c	c	c	c	c	Yes	Yes	Yes	Yes	Yes	Yes	Yes
87	Khareda	c	Yes	c	c	c	c	Yes	Yes	Yes	Yes	Yes	Yes	Yes
88	Takhatpura	c	c	c	c	c	c	Yes	Yes	Yes	Yes	Yes	Yes	Yes
89	Rameshra	Yes	c	c	c	c	c	Yes	Yes	Yes	Yes	Yes	Yes	Yes
90	Koprej	Yes	c	c	c	c	c	Yes	Yes	Yes	Yes	Yes	Yes	Yes
91	Bhagvanpura	c	c	c	c	c	c	Yes	Yes	Yes	Yes	Yes	Yes	Yes
92	Baliyadev	c	Yes	c	c	c	c	Yes	Yes	Yes	Yes	Yes	Yes	Yes



## Census of India 2011- Village Directory Amenities and Land use ( As in 2009 )

Land Use									
Nearest Town									
Area under different types of land use ( in hectares rounded up to one decimal place)									
Name	Distance Range Code i.e. a for < 5 Kms, b for 5- 10 Kms & c for 10+ kms.	Forests	Area Under Non-Agricultural Uses	Barren and Un-Cultivable Land	Permanent Pastures and Other Grazing Lands	Land Under Miscellaneous Tree Crops etc.	Culturable Waste Land	Name Village	Sr. No.
102	103	104	105	106	107	108	109	2	1
HALOL	c	68	7	0	24.2	0	0	Bamankuva	62
HALOL	b	217.4	0.2	0	8	22	0	Palanpur	63
HALOL	c	0	0	0.9	0.5	0	0	Kansarivav	64
HALOL	c	0	41.7	0	11	0	0	Vankadia	65
HALOL	c	126.3	14	0	4	0	0	Kakara Dungri	66
HALOL	c	0	11.3	0	35	0	2	Hadabiya	67
HALOL	c	0	12.7	0	0	0	0	Madar	68
HALOL	c	0	13	47.5	19	0	0	Vintoj	69
HALOL	c	0	21	28.8	0	0	0	Kadachala	70
HALOL	c	0	11.1	0	0	0	0	Ambavadiya	71
HALOL	c	0	0	33.1	29.9	0	0	Ravaliya	72
HALOL	b	0	0	40.7	4.5	0	0	Gambhirpura	73
HALOL	c	0	2	0	13	0	0	Mota Chadva	74
HALOL	c	112.7	5	1.8	14.4	0	0	Amrapura	75
HALOL	c	136	8.6	0	2	0	0	Kanteli	76
HALOL	b	381.4	0	828.4	19.9	0	2.7	Shivrajpur	77
HALOL	c	635.3	0	47	8	0	0	Bhat	78
HALOL	c	501.4	0	0	0	0	0	Bapotiya	79
HALOL	c	0	0	2.1	0	0	0	Bedhiyapura	80
HALOL	c	0	0	25.2	0	0	0	Dabhan	81
HALOL	c	0	0	6	6	0	0	Nana Chadva	82
HALOL	c	0	0	26.4	5	0	0	Bhamariya	83
HALOL	c	0	0	2.9	0	0	0	Khodiyar Pura	84
HALOL	c	0	0	5.1	20	0	0	Hadamatia	85
HALOL	c	162	0	44.6	15	0	0	Dholikui	86
HALOL	c	0	0	9	0	0	0	Khareda	87
HALOL	c	0	0	12.5	0	0	0	Takhatpura	88
HALOL	c	0	0	35.7	0	0	0	Rameshra	89
HALOL	c	0	0	0	78.3	0	0	Koprej	90
HALOL	c	0	0	4	18	0	0	Bhagvanpura	91
HALOL	c	0	0	12.7	0	0	0	Baliyadev	92

### Census of India 2011- Village Directory Amenities and Land use ( As in 2009 )

Sr. No.	Name Village	Land Use											Name of three most important commodities manufactured		
		Area under different types of land use (in hectares rounded up to one decimal place)						Area irrigated by source (in hectare).							
		Fallow Lands Other Than Current Fallow	Current Fallow	Net Area Sown	Total Irrigated Land Area	Total Un-irrigated Land Area	Canals (C)	Wells/Tube-Wells (W/TW)	Tanks/Lakes (T/L)	Water Falls (WF)	Others (O)	First	Second	Third	
110	111	112	113	114	115	116	117	118	119	120	121	122			
62	Bamankuva	0	0	75	2	73	0	2	0	0	0				
63	Palanpur	0	0	275.1	55	220.1	0	55	0	0	0				
64	Kansarivav	0.1	0.9	29	4	25	0	4	0	0	0				
65	Vankadia	0	0	227	0	227	0	0	0	0	0				
66	Kakara Dungri	0	0	248	7	241	0	7	0	0	0				
67	Hadabiya	0	0	358	358	0	0	358	0	0	0				
68	Madar	0	0	515	5	510	0	5	0	0	0				
69	Vintoj	0	21	598	0	598	0	0	0	0	0				
70	Kadachala	0	0	462	10	452	0	10	0	0	0				
71	Ambavadiya	0	0	123	15	108	0	15	0	0	0				
72	Ravaliya	0	0	668.9	5	663.9	0	0	5	0	0				
73	Gambhirpura	0	0	210.3	0	210.3	0	0	0	0	0				
74	Mota Chadva	0	0	149.4	9	140.4	0	9	0	0	0				
75	Amrapura	0	0	198.7	0	198.7	0	0	0	0	0				
76	Kanteli	0	0	198	0	198	0	0	0	0	0				
77	Shivrajpur	30	0	698.6	18	680.6	0	18	0	0	0				
78	Bhat	0	0	165	0	165	0	0	0	0	0				
79	Bapotiya	0	0	0	0	0	0	0	0	0	0				
80	Bedhiyapura	0	0	73	2	71	0	0	0	0	2				
81	Dabhan	0	0	59	7	52	0	0	0	0	7				
82	Nana Chadva	0	0	68.6	10	58.6	0	10	0	0	0				
83	Bhamariya	0	0	266	3	263	0	3	0	0	0				
84	Khodiyar Pura	0	0	66	6	60	0	6	0	0	0				
85	Hadamatia	0	0	55	0	55	0	0	0	0	0				
86	Dholikui	0	0	188	0	188	0	0	0	0	0				
87	Khareda	0	0	114	4	110	0	4	0	0	0				
88	Takhatpura	0	0	73	0	73	0	0	0	0	0				
89	Rameshra	0	0	422	8	414	0	8	0	0	0				
90	Koprej	0	0	365	0	365	0	0	0	0	0				
91	Bhagvanpura	0	0	167	0	167	0	0	0	0	0				
92	Baliyadev	0	0	100	4	96	0	4	0	0	0				



## Census of India 2011- Village Directory Amenities and Land use ( As in 2009 )

Number of educational amenities available. (If not available within the village, the distance range code viz; a for < 5 Kms, b for 5-10 Kms and c for 10+ kms of nearest place where facility is available is given).

Sr. No.	Name Village	Location Code No.	Total Area of The Village (In Hectares Rounded Up to One Decimal Place)	Total Population (2011 Census)	Number of Households (2011 Census)	Pre-Primary School (PP)	Primary School (P)	Middle School (M)	Secondary School (S)	Senior Secondary School (SS)	Degree College of Arts Science & Commerce (ASC)	Engineering College (EC)	Medical College (MC)	Management Institute (MI)
1	2	3	4	5	6	7	8	9	10	11	12	13	14	15
<b>CD Block-Halol (0167)</b>														
93	Ramjikhantna Muvada	518905	121.8	465	84	c	1		b	c	c	c	c	c
94	Kesharpura	518906	38.2	477	87	c	1		b	c	c	c	c	c
95	Kuberpura	518907	94	439	78	c	1		b	c	c	c	c	c
96	Gariyal	518908	372.1	905	198	c	1		c	c	c	c	c	c
97	Sudhara	518909	596.6	233	43	c	1		c	c	c	c	c	c
98	Jimiyapura	518910	340.9	946	164	c	1		a	a	c	c	c	c
99	Rinchhbar	518911	497.6	301	66	c	a		a	c	c	c	c	c
100	Nani Ranbhet	518912	127.8	318	79	c	1		c	c	c	c	c	c
101	Bhuva Dungi	518913	103.9	58	8	c	a		c	c	c	c	c	c
102	Sonipur	518914	624.5	785	137	c	3		b	c	c	c	c	c
103	Indral	518915	169.3	549	103	c	1		b	c	c	c	c	c
104	Gajapura	518916	154	667	135	c	1		b	c	c	c	c	c
105	Sonavinti	518917	232.8	1040	194	a	2		b	a	c	c	c	c
106	Gadit	518918	170.7	304	67	c	1		b	c	c	c	c	c
107	Rasgagar	518919	59.2	128	24	c	1		b	c	c	c	c	c
108	Badharpuri	518920	81.5	281	55	c	a		b	c	c	c	c	c
109	Tadia	518921	153	597	104	c	1		b	c	c	c	c	c
110	Mota Ankediya	518922	425.8	536	102	c	c		c	c	c	c	c	c
111	Moti Ranbhet	518923	138	482	87	c	2		a	c	c	c	c	c
112	Nana Handiya	518924	22.1	468	77	c	1		a	c	c	c	c	c
113	Mota Handiya	518925	68.2	237	47	c	1		a	c	c	c	c	c
114	Kohivav	518926	298	571	98	c	1		c	c	c	c	c	c
115	Vaghbod	518927	495.1	1700	314	c	1		l	c	c	c	c	c
116	Galampura	518928	85.3	78	10	c	b		c	c	c	c	c	c
117	Amrapuri	518929	126.6	330	70	c	1		b	c	c	c	c	c
118	Desar	518930	110.8	685	115	c	1		c	c	c	c	c	c
119	Panch Khobla	518931	441.8	640	116	c	1		a	c	c	c	c	c
120	Singpur	518932	287.9	635	130	c	1		c	c	c	c	c	c
121	Chhan Talavdi	518933	394.9	1146	207	c	1		c	c	c	c	c	c
122	Khareti	518934	867.7	1082	213	c	3		c	c	c	c	c	c
123	Bhinda	518935	220.3	623	126	c	1		c	c	c	c	c	c
<b>Block Total :</b>			<b>49498</b>	<b>173694</b>	<b>33343</b>	<b>2</b>	<b>212</b>	<b>0</b>	<b>20</b>	<b>5</b>	<b>0</b>	<b>0</b>	<b>0</b>	<b>0</b>

## Census of India 2011- Village Directory Amenities and Land use ( As in 2009 )

Number of educational amenities available. (If not available within the village, the distance range code viz; a for < 5 Kms, b for 5-10 Kms and c for 10+ kms of nearest place where facility is available is given).

Number of Medical Amenities available. (If not available within the village, the distance range code viz; a for < 5 Kms, b for 5-10 Kms and c for 10+ kms of nearest place where facility is available is given).

16	17	18	19	20	21	22	23	24	25	26	27	28	29	30	31	2	1
Polytechnic (Pt)	Vocational Training School /ITI	Non-Formal Training Centre (NFTC)	Special School for Disabled (SSD)	Others (Specify)	Community Health Centre (CHC)	Primary Health Centre (PHC)	Primary Health Sub Centre (PHS)	Maternity and Child Welfare Centre (MCW)	T.B. Clinic (TBC)	Hospital-Allopathic (HA)	Hospital-Alternative Medicine (HO)	Dispensary (D)	Veterinary Hospital (VH)	Mobile Health Clinic (MHC)	Family Welfare Centre (FWC)	Name Village	Sr. No.
c	c	c	c		c	c	b	c	c	c	c	c	c	c	c	Ramjikhantna Muvada	93
c	c	c	c		b	c	c	c	c	c	c	b	c	c	c	Kesharpura	94
c	c	c	c		b	b	b	c	c	c	c	b	c	c	c	Kuberpura	95
c	c	c	c		c	c	c	c	c	c	c	c	c	c	c	Gariyal	96
c	c	c	c		c	a	c	c	c	c	c	c	c	c	c	Sudhara	97
c	c	c	c		c	a	a	c	c	c	c	a	c	c	c	Jimiyapura	98
c	c	c	c		c	c	c	c	c	c	c	c	c	c	c	Rinchhbar	99
c	c	c	c		b	c	1	c	c	c	c	c	c	c	c	Nani Ranbhet	100
c	c	c	c		c	c	c	c	c	c	c	c	c	c	c	Bhuva Dungri	101
c	c	c	c		c	c	b	c	c	c	c	c	c	c	c	Sonipur	102
c	c	c	c		c	c	b	c	c	c	c	c	c	c	c	Indral	103
c	c	c	c		c	c	1	c	c	c	c	c	c	c	c	Gajapura	104
c	a	a	c		a	a	a	a	c	a	c	a	a	a	a	Sonavinti	105
c	c	c	c		c	c	b	c	c	c	c	c	c	c	c	Gadit	106
c	c	c	c		c	c	b	c	c	c	c	c	c	c	c	Rasgagar	107
c	c	c	c		c	c	b	c	c	c	c	c	c	c	c	Badharpuri	108
c	c	c	c		c	b	1	c	c	c	c	b	c	c	c	Tadia	109
c	c	c	c		b	c	c	b	c	c	c	b	c	c	c	Mota Ankeidiya	110
c	c	c	c		b	c	c	b	c	c	c	a	c	c	c	Moti Ranbhet	111
c	c	c	c		c	c	c	c	c	c	c	c	c	c	c	Nana Handiya	112
c	c	c	c		c	c	c	c	c	c	c	c	a	c	c	Mota Handiya	113
c	c	c	c		c	a	a	c	c	c	c	b	c	c	c	Kohivav	114
c	c	c	c		c	1	1	c	c	c	c	c	1	c	c	Vaghbod	115
c	c	c	c		c	b	b	c	c	c	c	b	c	c	c	Galampura	116
c	c	c	c		c	c	b	c	c	c	c	c	c	c	c	Amrapuri	117
c	c	c	c		c	b	b	c	c	c	c	b	c	c	c	Desar	118
c	c	c	c		c	a	c	c	c	c	c	c	c	c	c	Panch Khobla	119
c	c	c	c		c	c	c	c	c	c	c	c	c	c	c	Singpur	120
c	c	c	c		c	a	1	c	c	c	c	1	c	c	c	Chhan Talavdi	121
c	c	c	c		c	c	c	c	c	c	c	c	c	c	c	Khareti	122
c	c	c	c		c	c	c	c	c	c	c	c	c	c	c	Bhinda	123
<b>0</b>	<b>0</b>	<b>0</b>	<b>0</b>	<b>0</b>	<b>0</b>	<b>6</b>	<b>41</b>	<b>1</b>	<b>1</b>	<b>0</b>	<b>0</b>	<b>4</b>	<b>2</b>	<b>0</b>	<b>0</b>		

### Census of India 2011- Village Directory Amenities and Land use ( As in 2009 )

Sr. No.	Name Village	Number of Non-Government Medical Amenities available.								Availability of drinking water - Yes / No						
		Charitable Non Govt. Hospital/Nursing Home.	Medical Practitioner With MBBS Degree	Medical Practitioner With Other Degree	Medical Practitioner With No Degree	Traditional Practitioner and Faith Healer	Medicine Shop	Others	Tap Water (Treated/Untreated)	Well Water (Covered / Uncovered well)	Hand Pump	Tube wells / Bore well	Spring	River / Canal	Tank / Pond / Lake	Others
1	2	32	33	34	35	36	37	38	39	40	41	42	43	44	45	46
93	Ramjikhantna Muvada	0	0	0	0	0	0	0	Yes	Yes	Yes	No	No	Yes	Yes	No
94	Kesharpura	0	0	0	0	0	0	0	Yes	No	Yes	No	No	Yes	No	No
95	Kuberpura	0	0	0	0	0	0	0	Yes	No	Yes	No	No	Yes	No	No
96	Gariyal	0	0	0	0	0	0	0	Yes	Yes	Yes	No	No	Yes	No	No
97	Sudhara	0	0	0	0	0	0	0	Yes	Yes	Yes	Yes	No	No	No	No
98	Jimiyapura	0	0	0	0	0	0	0	Yes	Yes	Yes	Yes	No	Yes	No	No
99	Rinchhbar	0	0	0	0	0	0	0	Yes	No	Yes	No	No	No	No	No
100	Nani Ranbhet	0	0	0	0	0	0	0	Yes	Yes	Yes	Yes	No	No	No	No
101	Bhuva Dungri	0	0	0	0	0	0	0	Yes	Yes	Yes	No	No	Yes	No	No
102	Sonipur	0	0	0	0	0	0	0	Yes	Yes	Yes	No	No	Yes	Yes	No
103	Indral	0	0	0	0	0	0	0	Yes	Yes	Yes	No	No	Yes	Yes	No
104	Gajapura	0	0	0	0	0	0	0	Yes	Yes	Yes	No	No	Yes	Yes	No
105	Sonavinti	0	0	0	0	0	0	0	Yes	Yes	Yes	No	No	Yes	No	No
106	Gadit	0	0	0	0	0	0	0	Yes	Yes	Yes	No	No	No	No	No
107	Rasgagar	0	0	0	0	0	0	0	Yes	Yes	Yes	No	No	Yes	Yes	No
108	Badharpuri	0	0	0	0	0	0	0	Yes	Yes	Yes	No	No	Yes	No	No
109	Tadia	0	0	0	0	0	0	0	Yes	No	Yes	Yes	No	Yes	No	No
110	Mota Ankediya	0	0	0	0	0	0	0	Yes	No	Yes	Yes	No	No	Yes	No
111	Moti Ranbhet	0	0	0	0	0	0	0	Yes	No	Yes	Yes	No	No	Yes	No
112	Nana Handiya	0	0	0	0	0	0	0	Yes	No	Yes	No	No	No	No	No
113	Mota Handiya	0	0	0	0	0	0	0	Yes	No	Yes	No	No	No	No	No
114	Kohivav	0	0	0	0	0	0	0	Yes	Yes	No	No	No	No	Yes	No
115	Vaghbod	0	0	0	0	0	0	0	Yes	No	Yes	No	No	No	No	No
116	Galampura	0	0	0	0	0	0	0	Yes	No	Yes	No	No	Yes	No	No
117	Amrapuri	0	0	0	0	0	0	0	Yes	Yes	Yes	No	No	Yes	Yes	No
118	Desar	0	0	0	0	0	0	0	Yes	No	Yes	No	No	Yes	No	No
119	Panch Khobla	0	0	0	0	0	0	0	Yes	Yes	Yes	No	No	Yes	No	No
120	Singpur	0	0	0	0	0	0	0	Yes	Yes	Yes	Yes	No	Yes	No	No
121	Chhan Talavdi	0	0	0	0	0	0	0	Yes	No	Yes	No	No	No	Yes	No
122	Khareti	0	0	0	0	0	0	0	Yes	Yes	Yes	No	No	Yes	No	No
123	Bhinda	0	0	0	0	0	0	0	Yes	No	No	No	No	Yes	No	No
<b>Block Total :</b>		<b>0</b>	<b>1</b>	<b>6</b>	<b>0</b>	<b>10</b>	<b>4</b>	<b>0</b>	<b>120</b>	<b>83</b>	<b>113</b>	<b>54</b>	<b>0</b>	<b>49</b>	<b>32</b>	<b>0</b>

## Census of India 2011- Village Directory Amenities and Land use ( As in 2009 )

Availability of toilet & others Yes / No

Communication and transport facilities (If amenities available code -Yes is given except for Village Pin Code, If not available within the village, the distance range code viz; a for < 5 Kms, b for 5-10 Kms and c for 10+ kms of nearest place where facility is available is given)

47	48	49	50	51	52	53	54	55	56	57	58	59	60	2	1
Community Toilet Including Bath.	Community Toilet Excluding Bath.	Rural Sanitary Mart or Sanitary Hardware Outlet Available Near The Village.	Community Bio- gas or Recycle of Waste for Productive Use.	Post Office (PO)	Sub Post Office (SPO)	Post & Telegraph Office (P&TO)	Village Pin Code	Telephones (Land Lines)	Public Call Office (PCO)	Mobile Phone Coverage	Internet Cafes/Common Service Centre (CSC)	Private Courier Facility	Bus Service (Public & Private)	Name Village	Sr. No.
No	No	No	No	c	c		389350	c	c	Yes	Yes	c	Yes	Ramjikhantna Muvada	93
No	No	No	No	c	c		389350	c	c	Yes	Yes	c	Yes	Kesharpura	94
No	No	No	No	c	c		389350	c	c	Yes	Yes	c	Yes	Kuberpura	95
No	No	No	No	c	c		389370	c	Yes	Yes	Yes	c	Yes	Gariyal	96
No	No	No	No	c	c		389370	c	c	Yes	Yes	c	Yes	Sudhara	97
No	Yes	Yes	No	c	c		389370	c	c	Yes	Yes	c	Yes	Jimiyapura	98
No	No	No	No	c	c		389350	Yes	c	Yes	Yes	c	Yes	Rinchhbar	99
No	Yes	No	No	c	c		389370	Yes	c	Yes	Yes	c	Yes	Nani Ranbhet	100
No	No	No	No	c	c		389350	c	c	c	c	c	Yes	Bhuva Dungri	101
No	No	No	No	c	c		389350	Yes	c	Yes	Yes	c	Yes	Sonipur	102
No	No	No	No	c	Yes		389350	Yes	c	Yes	Yes	c	Yes	Indral	103
No	No	No	No	c	c		389350	Yes	c	Yes	Yes	c	Yes	Gajapura	104
No	No	No	No	a	a		389350	Yes	a	Yes	Yes	a	Yes	Sonavinti	105
No	No	No	No	c	c		389350	c	c	Yes	Yes	c	Yes	Gadit	106
No	No	No	No	c	c		389350	c	Yes	Yes	Yes	c	Yes	Rasgagar	107
No	No	No	No	c	c		389350	c	c	Yes	Yes	c	Yes	Badharpuri	108
No	No	No	No	c	c		389350	Yes	c	Yes	Yes	c	Yes	Tadia	109
No	Yes	No	No	c	c		389350	c	c	Yes	Yes	c	Yes	Mota Ankediya	110
No	No	No	No	c	c		389370	Yes	Yes	Yes	Yes	c	Yes	Moti Ranbhet	111
No	No	No	No	c	c		389350	Yes	c	Yes	Yes	c	Yes	Nana Handiya	112
No	No	No	No	c	c		389350	Yes	c	Yes	Yes	c	Yes	Mota Handiya	113
No	No	No	No	c	Yes		388270	c	c	Yes	Yes	c	Yes	Kohivav	114
No	No	No	No	c	Yes		389370	Yes	Yes	Yes	Yes	c	Yes	Vaghbod	115
No	No	No	No	c	c		389350	c	c	Yes	Yes	c	Yes	Galampura	116
No	No	No	No	c	c		389350	Yes	c	Yes	Yes	c	Yes	Amrapuri	117
No	No	No	No	c	c		389380	c	c	Yes	Yes	c	Yes	Desar	118
No	No	No	No	c	c		389370	c	c	Yes	Yes	c	c	Panch Khobla	119
No	No	No	No	c	c		389370	c	c	Yes	Yes	c	Yes	Singpur	120
No	No	No	Yes	c	c		389370	c	Yes	Yes	Yes	c	Yes	Chhan Talavdi	121
No	No	No	No	c	c		389370	c	c	Yes	Yes	c	Yes	Khareti	122
No	No	No	No	c	c		389370	c	c	Yes	Yes	c	Yes	Bhinda	123
<b>0</b>	<b>8</b>	<b>8</b>	<b>4</b>	<b>2</b>	<b>31</b>	<b>0</b>	<b>120</b>	<b>93</b>	<b>47</b>	<b>119</b>	<b>119</b>	<b>0</b>	<b>114</b>		

## Census of India 2011- Village Directory Amenities and Land use ( As in 2009 )

Communication and transport facilities (If amenities available code -Yes is given except for Village Pin Code, If not available within the village, the distance range code viz; a for < 5 Kms, b for 5-10 Kms and c for 10+ kms of nearest place where facility is available is given)

Village connected to highways, village roads, banks & credit societies (If amenities available code -Yes is given, If not available within the village, the distance range code viz; a for < 5 Kms, b for 5-10 Kms and c for 10+ kms of nearest place where facility is available is given)

Sr. No.	Name Village	Railway Stations	Auto/Modified Autos	Taxis and Vans	Tractors	Cycle-Pulled Rickshaws (Manual & Machine Driven)	Carts Driven by Animals	Sea /River Ferry Service	Connected to National Highway (NH)	Connected to State Highway (SH)	Connected to Major District Road (MDR)	Connected to Others District Road	Pucca Roads	Kutchcha Roads	Water Bounded Macadam (WBM) Roads
1	2	61	62	63	64	65	66	67	68	69	70	71	72	73	74
93	Ramjikhantna Muvada	c	c	c	Yes		Yes	c	c	c	c	Yes	Yes	c	c
94	Kesharpura	c	c	c	c		Yes	c	c	c	c	Yes	Yes	Yes	c
95	Kuberpura	c	c	c	c		Yes	c	c	c	c	Yes	Yes	Yes	c
96	Gariyal	c	c	c	c		Yes	c	c	c	c	Yes	Yes	Yes	c
97	Sudhara	c	c	c	Yes		Yes	c	c	c	c	Yes	Yes	Yes	c
98	Jimiyapura	c	c	c	Yes		Yes	c	c	c	c	Yes	Yes	Yes	c
99	Rinchhbar	c	c	c	c		Yes	c	c	c	c	Yes	c	Yes	c
100	Nani Rambhet	c	c	c	c		Yes	c	c	c	c	Yes	Yes	Yes	c
101	Bhuva Dungri	c	c	c	c		c	c	c	Yes	c	c	c	c	c
102	Sonipur	c	Yes	c	c		Yes	c	c	Yes	c	Yes	Yes	Yes	c
103	Indral	c	c	c	Yes		Yes	c	c	c	c	Yes	Yes	c	c
104	Gajapura	c	Yes	c	Yes		Yes	c	c	c	c	Yes	Yes	Yes	c
105	Sonavinti	a	a	a	a		a	c	a	Yes	a	Yes	Yes	Yes	a
106	Gadit	c	c	c	c		Yes	c	c	c	c	Yes	Yes	Yes	c
107	Rasgagar	c	c	c	c		Yes	c	c	c	c	Yes	Yes	Yes	c
108	Badharpuri	c	c	c	c		Yes	c	c	c	c	Yes	Yes	Yes	c
109	Tadia	c	c	c	c		Yes	c	c	c	c	Yes	Yes	Yes	c
110	Mota Ankediya	c	c	c	Yes	Yes	Yes	c	c	c	c	Yes	Yes	Yes	c
111	Moti Rambhet	c	c	c	Yes	Yes	Yes	c	c	c	c	Yes	Yes	Yes	c
112	Nana Handiya	c	c	c	Yes		Yes	c	c	c	c	Yes	Yes	c	c
113	Mota Handiya	c	c	c	Yes		Yes	c	c	Yes	c	Yes	Yes	Yes	c
114	Kohivav	c	c	c	c		Yes	c	c	c	c	Yes	Yes	Yes	c
115	Vaghbod	c	c	c	Yes		Yes	c	c	c	c	Yes	Yes	c	c
116	Galampura	c	c	c	c		Yes	c	c	c	c	Yes	c	Yes	c
117	Amrapuri	c	c	c	Yes		Yes	c	c	c	c	Yes	Yes	Yes	c
118	Desar	c	c	c	c		c	c	c	c	c	Yes	Yes	Yes	c
119	Panch Khobla	c	c	c	c		Yes	c	c	c	c	Yes	Yes	Yes	c
120	Singpur	c	c	c	Yes	Yes	Yes	c	c	c	c	Yes	Yes	c	c
121	Chhan Talavdi	c	c	c	Yes		Yes	c	c	c	c	Yes	Yes	Yes	Yes
122	Khareti	c	c	c	c		c	c	c	c	c	Yes	Yes	Yes	Yes
123	Bhinda	c	c	c	Yes	Yes	Yes	c	c	c	c	Yes	Yes	Yes	c
<b>Block Total :</b>		<b>1</b>	<b>38</b>	<b>18</b>	<b>55</b>	<b>22</b>	<b>97</b>	<b>0</b>	<b>0</b>	<b>30</b>	<b>16</b>	<b>112</b>	<b>114</b>	<b>93</b>	<b>11</b>



## Census of India 2011- Village Directory Amenities and Land use ( As in 2009 )

Village connected to highways, village roads, banks & credit societies (If amenities available code -Yes is given, If not available within the village , the distance range code viz; a for < 5 Kms, b for 5-10 Kms and c for 10+ kms of nearest place where facility is available is given)

Availability of miscellaneous facilities (If amenities available code - Yes is given, If not available within the village, the distance range code viz; a for < 5 Kms, b for 5-10 Kms and c for 10+ kms of nearest place where facility is available is given)

Navigable Waterway (River/Canal) (NW)	Footpaths (FP)	Commercial & Co-operative Banks	ATM	Agricultural Credit Societies	Self-Help Group (SHG)	Public Distribution System (PDS) Shop	Mandis / Regular Market	Weekly Haat	Agricultural Marketing Society	Integrated Child Development Scheme (Nutritional Centres)	Anganwadi Centre (Nutritional Centres)	Others (Nutritional Centres)	ASHA (Accredited Social Health Activist)	Name Village	Sr. No.
75	76	77	78	79	80	81	82	83	84	85	86	87	88	2	1
c	Yes	c	c	c	Yes	a	a	a	a	a	Yes	Yes	Yes	Ramjikhantna Muvada	93
c	Yes	c	c	c	Yes	a	c	c	c	c	Yes	Yes	Yes	Kesharpura	94
c	Yes	c	c	c	Yes	a	c	c	c	c	Yes	Yes	Yes	Kuberpura	95
c	Yes	c	c	b	Yes	Yes	c	c	c	c	Yes	Yes	c	Gariyal	96
c	Yes	c	c	c	Yes	c	c	c	c	c	Yes	Yes	c	Sudhara	97
c	Yes	a	c	c	Yes	c	c	c	c	c	Yes	Yes	c	Jimiyapura	98
c	Yes	c	c	b	Yes	a	c	c	c	c	Yes	Yes	Yes	Rinchhbar	99
c	Yes	b	c	b	Yes	a	b	b	b	b	Yes	Yes	c	Nani Ranbhet	100
c	Yes	c	c	c	c	c	c	c	c	c	c	Yes	c	Bhuva Dungri	101
c	Yes	b	c	b	Yes	a	b	c	c	c	Yes	Yes	Yes	Sonipur	102
c	Yes	b	c	b	Yes	a	c	c	c	c	Yes	Yes	Yes	Indral	103
c	Yes	b	c	b	Yes	a	c	c	c	c	Yes	Yes	Yes	Gajapura	104
c	Yes	a	a	a	Yes	a	a	a	a	a	Yes	Yes	a	Sonavinti	105
c	Yes	b	c	b	Yes	a	c	c	c	c	Yes	Yes	Yes	Gadit	106
c	Yes	b	c	b	Yes	b	b	c	c	c	Yes	Yes	Yes	Rasagar	107
c	Yes	b	c	b	Yes	b	b	c	c	c	Yes	Yes	Yes	Badharpuri	108
c	Yes	b	c	b	Yes	Yes	c	c	c	c	Yes	Yes	c	Tadia	109
c	Yes	c	c	c	Yes	a	c	c	c	c	Yes	Yes	Yes	Mota Ankediya	110
c	Yes	b	c	b	Yes	Yes	a	a	a	a	Yes	Yes	Yes	Moti Ranbhet	111
c	Yes	c	c	b	Yes	a	c	c	c	c	Yes	Yes	Yes	Nana Handiya	112
c	Yes	c	c	c	Yes	Yes	c	c	c	c	Yes	Yes	Yes	Mota Handiya	113
c	Yes	c	c	b	Yes	Yes	c	c	c	c	Yes	Yes	c	Kohivav	114
c	Yes	c	c	b	Yes	a	c	c	c	c	Yes	Yes	Yes	Vaghbod	115
c	Yes	b	c	b	c	c	c	c	c	c	c	Yes	c	Galampura	116
c	Yes	b	c	b	Yes	b	b	b	b	c	Yes	Yes	Yes	Amrapuri	117
c	Yes	b	c	b	c	c	c	c	c	c	Yes	Yes	c	Desar	118
c	Yes	c	c	b	Yes	c	c	c	c	c	Yes	Yes	Yes	Panch Khobla	119
c	Yes	c	c	c	Yes	c	c	c	c	c	Yes	Yes	c	Singpur	120
c	Yes	c	c	b	Yes	Yes	c	c	c	c	Yes	Yes	Yes	Chhan Talavdi	121
c	Yes	c	c	c	Yes	Yes	c	c	c	c	Yes	Yes	c	Khareti	122
c	Yes	c	c	c	Yes	c	c	c	c	c	Yes	Yes	c	Bhinda	123
<b>0</b>	<b>120</b>	<b>6</b>	<b>0</b>	<b>11</b>	<b>115</b>	<b>53</b>	<b>2</b>	<b>0</b>	<b>1</b>	<b>0</b>	<b>115</b>	<b>120</b>	<b>53</b>		

## Census of India 2011- Village Directory Amenities and Land use ( As in 2009 )

Availability of miscellaneous facilities (If amenities available code -  
Yes is given, If not available within the village, the distance range  
code viz; a for < 5 Kms, b for 5-10 Kms and c for 10+ kms of nearest  
place where facility is available is given)

Availability of electricity  
(Yes/No)

Sr. No.	Name Village	Community Centre With/ Without TV	Sports Field	Sports Club / Recreation Centre	Cinema / Video Hall	Public Library	Public Reading Room	Newspaper Supply	Assembly Polling Station	Birth & Death Registration Office	Power Supply for Domestic Use (ED)	Power Supply for Agricultural Use (EAG)	Power Supply for Commercial Use (EC)	Power Supply for All Uses (EA)
1	2	89	90	91	92	93	94	95	96	97	98	99	100	101
93	Ramjikhantna Muvada	c	c	c	c	c	c	Yes	Yes	Yes	Yes	Yes	Yes	Yes
94	Kesharpura	Yes	c	c	c	c	c	Yes	Yes	Yes	Yes	Yes	Yes	Yes
95	Kuberpura	Yes	c	c	c	c	c	Yes	Yes	Yes	Yes	Yes	Yes	Yes
96	Gariyal	c	c	c	c	c	c	Yes	Yes	Yes	Yes	Yes	Yes	Yes
97	Sudhara	c	c	c	c	c	c	Yes	Yes	Yes	Yes	Yes	Yes	Yes
98	Jimiyapura	c	c	c	c	c	c	Yes	Yes	Yes	Yes	Yes	Yes	Yes
99	Rinchhbar	Yes	c	c	c	c	c	Yes	Yes	Yes	Yes	Yes	Yes	Yes
100	Nani Ranbhet	Yes	c	c	c	c	c	Yes	Yes	Yes	Yes	Yes	Yes	Yes
101	Bhuva Dungri	c	c	c	c	c	c	Yes	a	Yes	Yes	No	No	Yes
102	Sonipur	c	c	c	c	c	c	Yes	Yes	Yes	Yes	Yes	Yes	Yes
103	Indral	c	c	c	c	c	c	Yes	Yes	Yes	Yes	Yes	Yes	Yes
104	Gajapura	c	c	c	c	c	c	Yes	Yes	Yes	Yes	Yes	Yes	Yes
105	Sonavinti	a	a	a	a	a	a	Yes	Yes	Yes	Yes	Yes	Yes	Yes
106	Gadit	c	c	c	c	c	c	Yes	Yes	Yes	Yes	Yes	Yes	Yes
107	Rasgagar	c	c	c	c	c	c	Yes	Yes	Yes	Yes	Yes	Yes	Yes
108	Badharpuri	c	c	c	c	c	c	Yes	Yes	Yes	Yes	Yes	Yes	Yes
109	Tadia	c	c	c	c	c	c	Yes	Yes	Yes	Yes	Yes	Yes	Yes
110	Mota Ankekiya	Yes	Yes	c	c	c	c	Yes	Yes	Yes	Yes	Yes	Yes	Yes
111	Moti Ranbhet	Yes	Yes	c	c	c	c	Yes	Yes	Yes	Yes	Yes	Yes	Yes
112	Nana Handiya	c	c	c	c	c	c	Yes	Yes	Yes	Yes	Yes	Yes	Yes
113	Mota Handiya	Yes	c	c	c	c	c	Yes	Yes	Yes	Yes	Yes	Yes	Yes
114	Kohivav	c	c	c	c	c	c	Yes	Yes	Yes	Yes	Yes	Yes	Yes
115	Vaghdod	c	c	c	c	c	c	Yes	Yes	Yes	Yes	Yes	Yes	Yes
116	Galampura	c	c	c	c	c	c	Yes	Yes	Yes	Yes	Yes	Yes	Yes
117	Amrapuri	c	c	c	c	c	c	Yes	Yes	Yes	Yes	Yes	Yes	Yes
118	Desar	c	c	c	c	c	c	Yes	Yes	Yes	Yes	Yes	Yes	Yes
119	Panch Khobla	c	c	c	c	c	c	Yes	Yes	Yes	Yes	Yes	Yes	Yes
120	Singpur	c	c	c	c	c	c	Yes	Yes	Yes	Yes	Yes	Yes	Yes
121	Chhan Talavdi	c	c	c	c	c	c	Yes	Yes	Yes	Yes	Yes	Yes	Yes
122	Khareti	c	c	c	c	c	c	Yes	Yes	Yes	Yes	Yes	Yes	Yes
123	Bhinda	c	c	c	c	c	c	Yes	Yes	Yes	Yes	Yes	Yes	Yes
<b>Block Total :</b>		<b>24</b>	<b>14</b>	<b>0</b>	<b>0</b>	<b>0</b>	<b>0</b>	<b>118</b>	<b>118</b>	<b>117</b>	<b>120</b>	<b>119</b>	<b>119</b>	<b>120</b>

## Census of India 2011- Village Directory Amenities and Land use ( As in 2009 )

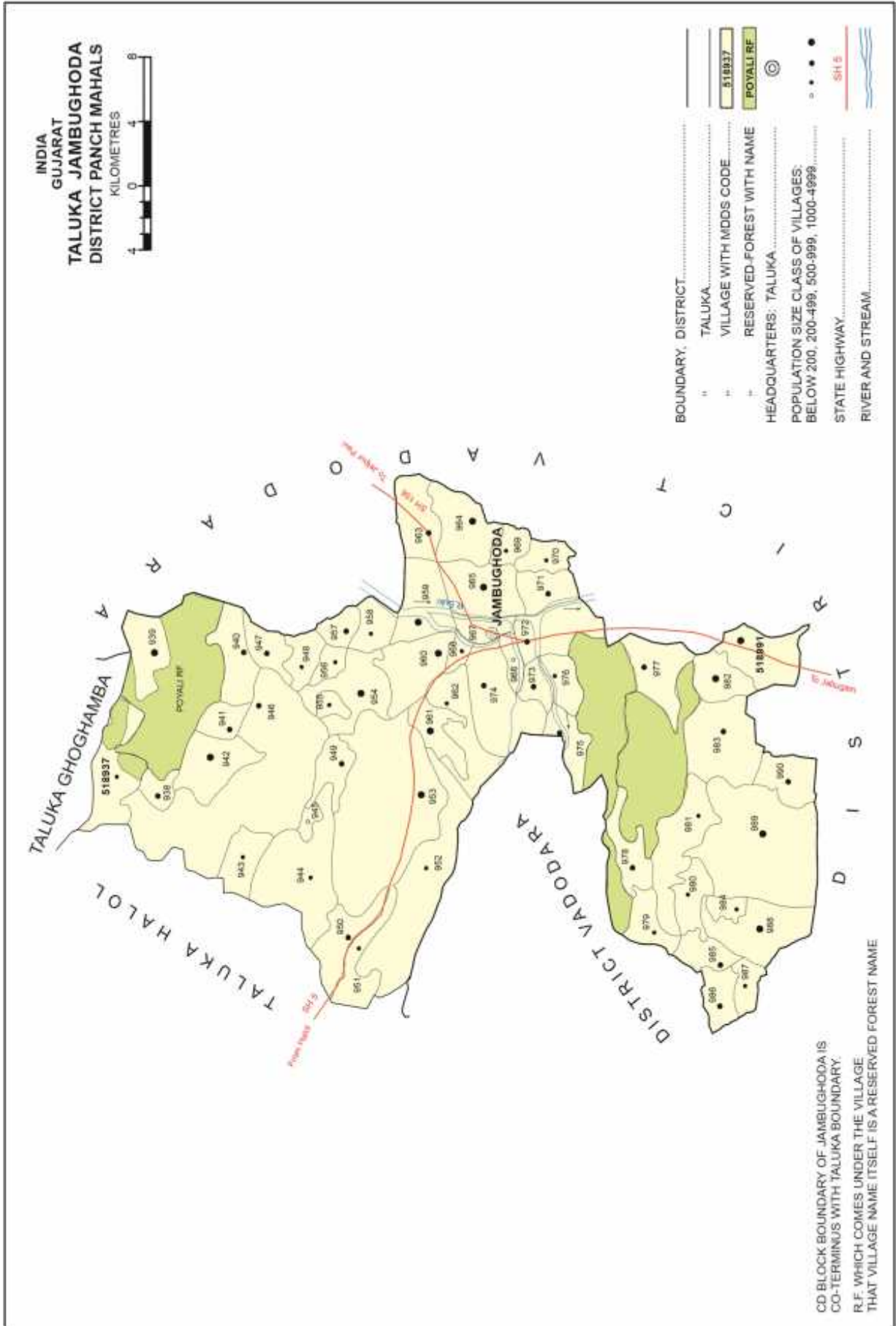
Land Use									
Nearest Town									
Area under different types of land use ( in hectares rounded up to one decimal place)									
Name	Distance Range Code i.e. a for < 5 Kms, b for 5- 10 Kms & c for 10+ kms.	Forests	Area Under Non-Agricultural Uses	Barren and Un-Cultivable Land	Permanent Pastures and Other Grazing Lands	Land Under Miscellaneous Tree Crops etc.	Culturable Waste Land	Name Village	Sr. No.
102	103	104	105	106	107	108	109	2	1
HALOL	c	0	0	6.8	22	0	0	Ramjikhantna Muvada	93
HALOL	c	0	0	7.2	6	0	0	Kesharpura	94
HALOL	c	0	0	0	11	0	0	Kuberpura	95
HALOL	c	0	0	0	0	0	35.1	Gariyal	96
HALOL	c	29.6	0	0	0	0	221	Sudhara	97
HALOL	c	154	0	15.9	0	0	0	Jimiyapura	98
HALOL	c	353.7	0	8.3	12.8	0	0	Rinchhbar	99
HALOL	c	0	3.8	6	0	0	0	Nani Ranbhet	100
HALOL	c	25.4	0	9	0	0	0.9	Bhuva Dungri	101
HALOL	c	0	0	64.3	70.2	0	0	Sonipur	102
HALOL	c	0	0	8.7	17	0	0	Indral	103
HALOL	c	0	0	6.8	10.9	0	6.8	Gajapura	104
HALOL	c	0	0	23.8	20	0	0	Sonavinti	105
HALOL	c	0	0	0	3.3	0	25.9	Gadit	106
HALOL	a	0	0	7.1	3.4	0	19.2	Rasagar	107
HALOL	c	0	0	7.3	15.2	0	0	Badharpuri	108
HALOL	c	49	0	3	6	0	0	Tadia	109
HALOL	c	164	0	37.8	30	0	0	Mota Ankediya	110
HALOL	c	10	0	5	6	0	0	Moti Ranbhet	111
HALOL	c	0	2.5	0	0.9	0	0	Nana Handiya	112
HALOL	c	0	0	25.5	3	0.7	0	Mota Handiya	113
HALOL	c	91.7	0	9	7.6	0	0	Kohivav	114
HALOL	c	0	0.7	36	0	9.7	20	Vaghbod	115
HALOL	c	22.9	0	0	9.8	0	41.4	Galampura	116
HALOL	c	0	0	0	20.1	0	0	Amrapuri	117
HALOL	c	0	0	0	0	17.6	0	Desar	118
HALOL	c	151.6	0	5.2	22.1	25.4	0	Panch Khobla	119
HALOL	c	0	0	0	50.9	0	0	Singpur	120
HALOL	c	0	0	51.3	15.3	4	0	Chhan Talavdi	121
HALOL	c	195	0	0	63.7	0	0	Khareti	122
HALOL	c	98	0	9.3	7	0	0	Bhinda	123
<b>0</b>	<b>0</b>	<b>10469.8</b>	<b>1209.3</b>	<b>2789.4</b>	<b>2333</b>	<b>198.4</b>	<b>735.4</b>		

### Census of India 2011- Village Directory Amenities and Land use ( As in 2009 )

Sr. No.	Name Village	Land Use										Name of three most important commodities manufactured		
		Area under different types of land use (in hectares rounded up to one decimal place)					Area irrigated by source (in hectare).							
		Fallow Lands Other Than Current Fallows	Current Fallows	Net Area Sown	Total Irrigated Land Area	Total Un-irrigated Land Area	Canals (C)	Wells/Tube-Wells (W/TW)	Tanks/Lakes (T/L)	Water Falls (WF)	Others (O)	First	Second	Third
1	2	110	111	112	113	114	115	116	117	118	119	120	121	122
93	Ramjikhantna	0	0	93	0	93	0	0	0	0	0			
94	Muvada	0	0	25	0	25	0	0	0	0	0			
95	Kesharpura	0	0	83	0	83	0	0	0	0	0			
96	Kuberpura	0	0	83	0	83	0	0	0	0	0			
97	Gariyal	0	300	37	5	32	0	5	0	0	0			
98	Sudhara	326	0	20	0	20	0	0	0	0	0			
99	Jimiyapura	0	0	171	5	166	0	5	0	0	0			
100	Rinchhbar	0	0	122.8	90.8	32	0	90.8	0	0	0			
101	Nani Ranbhet	0	0	118	0	118	0	0	0	0	0			
102	Bhuva Dungri	4	0	64.6	0	64.6	0	0	0	0	0			
103	Sonipur	0	5.8	484.1	0	484.1	0	0	0	0	0			
104	Indral	0	0	143.6	0	143.6	0	0	0	0	0			
105	Gajapura	0	0	129.5	0	129.5	0	0	0	0	0			
106	Sonavinti	0	0	189	0	189	0	0	0	0	0			
107	Gadit	0	9.5	132	0	132	0	0	0	0	0			
108	Rasgagar	0	0	29.4	0	29.4	0	0	0	0	0			
109	Badharpuri	0	0	58.9	0	58.9	0	0	0	0	0			
110	Tadia	0	0	95	2	93	0	2	0	0	0			
111	Mota Ankediya	0	0	194	0	194	0	0	0	0	0			
112	Moti Ranbhet	0	0	117	91	26	0	91	0	0	0			
113	Nana Handiya	0	0	18.7	10.7	8	0	10.7	0	0	0			
114	Mota Handiya	0	0	39.1	28.1	11	0	28.1	0	0	0			
115	Kohivav	0	0	189.7	20	169.7	0	10	10	0	0			
116	Vaghbod	0	0	428.7	301.7	127	0	301.7	0	0	0			
117	Galampura	0	0	11.2	0	11.2	0	0	0	0	0			
118	Amrapuri	16.9	0	89.6	0	89.6	0	0	0	0	0			
119	Desar	0	0	93.2	0	93.2	0	0	0	0	0			
120	Panch Khobla	0	0	237.5	15	222.5	0	15	0	0	0			
121	Singpur	0	0	237	0	237	0	0	0	0	0			
122	Chhan Talavdi	0	0	324.3	70	254.3	50	20	0	0	0			
123	Khareti	0	0	609	3	606	0	3	0	0	0			
123	Bhinda	0	0	106	0	106	0	0	0	0	0			
<b>Block Total :</b>		<b>529</b>	<b>444.7</b>	<b>30787.8</b>	<b>5339.4</b>	<b>25448.5</b>	<b>240</b>	<b>4120</b>	<b>240.5</b>	<b>192</b>				

**TALUKA/C.D.BLOCK**  
**JAMBUGHODA**









**(C) Alphabetical List of Villages (Jambughoda Taluka)**

Sr. No.	Name of Village	2011 Census Location Code Number	2001 Census Location Code Number	Sr. No.	Name of Village	2011 Census Location Code Number	2001 Census Location Code Number
1	2	3	4	1	2	3	4
1	Bhanpura	518971	01259700	29	Kharedivav	518968	01259400
2	Bhanpuri	518970	01259600	30	Khodsai	518982	01260800
3	Bhildungra	518962	01258800	31	Khuntiya	518987	01261300
4	Bhuriya Kuva	518945	01257100	32	Kohivav	518943	01256900
5	Borkach	518944	01257000	33	Kolva	518980	01260600
6	Chalvad	518942	01256800	34	Lafni	518981	01260700
7	Dandiapura	518940	01256600	35	Mahudibor	518951	01257700
8	Deval Faliya	518984	01261000	36	Malbar	518952	01257800
9	Dhanakiya	518990	01261600	37	Masabar	518983	01260900
10	Dhanpuri	518974	01260000	38	Narukot	518953	01257900
11	Dipapura	518955	01258100	39	Nathpari	518961	01258700
12	Duma	518989	01261500	40	Nizaran Dilgam	518948	01257400
13	Fulpari	518969	01259500	41	Nizaran Faliya	518947	01257300
14	Garmula	518956	01258200	42	Padideri	518986	01261200
15	Ghundivera	518979	01260500	43	Paniyara	518975	01260100
16	Gondhra	518938	01256400	44	Pipiya	518977	01260300
17	Haveli	518985	01261100	45	Poyali	518939	01256500
18	Hirapur	518954	01258000	46	Rampura	518965	01259100
19	Jaban	518950	01257600	47	Ranjitpura	518937	01256300
20	Jambughoda	518967	01259300	48	Sadada	518973	01259900
21	Jotvad	518960	01258600	49	Uchet	518988	01261400
22	Kaliavav	518966	01259200	50	Udhavan	518959	01258500
23	Kanjipani	518963	01258900	51	Vadek	518949	01257500
24	Kara	518964	01259000	52	Vadiya	518957	01258300
25	Katkoi	518976	01260200	53	Vajpur	518958	01258400
26	Keva	518978	01260400	54	Vav	518946	01257200
27	Khakhariya	518972	01259800	55	Zarva	518941	01256700
28	Khandivav	518991	01261700				

## Census of India 2011- Village Directory Amenities and Land use ( As in 2009 )

Number of educational amenities available. (If not available within the village, the distance range code viz; a for < 5 Kms, b for 5-10 Kms and c for 10+ kms of nearest place where facility is available is given).

Sr. No.	Name Village	Location Code No.	Total Area of The Village (In Hectares Rounded Up to One Decimal Place)	Total Population (2011 Census)	Number of Households (2011 Census)	Pre-Primary School (PP)	Primary School (P)	Middle School (M)	Secondary School (S)	Senior Secondary School (SS)	Degree College of Arts Science & Commerce (ASC)	Engineering College (EC)	Medical College (MC)	Management Institute (MI)
1	2	3	4	5	6	7	8	9	10	11	12	13	14	15
CD Block-Jambughoda (0168)														
1	Ranjitpura	518937	237.7	243	37	c	1		c	c	c	c	c	c
2	Gondhra	518938	146.1	561	87	c	1		c	c	c	c	c	c
3	Poyali	518939	813.7	1070	151	b	1		b	c	c	c	c	c
4	Dandiapura	518940	209.4	517	89	c	1		b	b	c	c	c	c
5	Zarva	518941	110.4	807	132	c	1		c	c	c	c	c	c
6	Chalvad	518942	244	1632	250	b	2		b	b	c	c	c	c
7	Kohivav	518943	155.2	439	70	c	1		c	c	c	c	c	c
8	Borkach	518944	532.3	258	38	c	1		c	c	c	c	c	c
9	Bhuriya Kuva	518945	37.6	67	14	c	a		b	b	c	c	c	c
10	Vav	518946	237.9	899	162	c	1		b	b	c	c	c	c
11	Nizaran Faliya	518947	113.2	754	126	b	1		b	b	c	c	c	c
12	Nizaran Dilgam	518948	119.5	475	87	c	3		1	b	c	c	c	c
13	Vadek	518949	121.7	623	105	c	1		c	c	c	c	c	c
14	Jaban	518950	188.6	882	147	c	1		b	b	c	c	c	c
15	Mahudibor	518951	156.8	432	87	c	a		b	b	c	c	c	c
16	Malbar	518952	666.1	444	73	c	1		c	c	c	c	c	c
17	Narukot	518953	1104.7	1109	207	c	3		2	1	c	c	c	c
18	Hirapur	518954	231.2	1358	258	c	1		b	b	c	c	c	c
19	Dipapura	518955	49.2	232	43	c	a		b	b	c	c	c	c
20	Garmula	518956	68	376	75	c	1		b	b	c	c	c	c
21	Vadiya	518957	72.2	704	139	c	1		b	b	c	c	c	c
22	Vajpur	518958	112.3	455	71	c	a		b	b	c	c	c	c
23	Udhavan	518959	242	1290	243	c	1		a	a	c	c	c	c
24	Jotvad	518960	272	1204	228	c	1		a	a	c	c	c	c
25	Nathpari	518961	144.7	1148	225	c	1		a	a	c	c	c	c
26	Bhildungra	518962	292.3	349	73	c	1		a	a	c	c	c	c
27	Kanjipani	518963	192.8	971	150	c	1		b	b	c	c	c	c
28	Kara	518964	247.1	1206	238	c	1		2	b	c	c	c	c
29	Rampura	518965	306.6	1565	330	c	1		a	a	c	c	c	c
30	Kaliavav	518966	57.6	311	68	c	2		a	a	c	c	c	c
31	Jambughoda	518967	74.8	2731	633	c	3		1	2	c	c	c	c

## Census of India 2011- Village Directory Amenities and Land use ( As in 2009 )

Number of educational amenities available. (If not available within the village, the distance range code viz; a for < 5 Kms, b for 5-10 Kms and c for 10+ kms of nearest place where facility is available is given).

Number of Medical Amenities available. (If not available within the village, the distance range code viz; a for < 5 Kms, b for 5-10 Kms and c for 10+ kms of nearest place where facility is available is given).

16	17	18	19	20	21	22	23	24	25	26	27	28	29	30	31	2	1
Polytechnic (Pt)	Vocational Training School /ITI	Non-Formal Training Centre (NFTC)	Special School for Disabled (SSD)	Others (Specify)	Community Health Centre (CHC)	Primary Health Centre (PHC)	Primary Health Sub Centre (PHS)	Maternity and Child Welfare Centre (MCW)	T.B. Clinic (TBC)	Hospital-Allopathic (HA)	Hospital-Alternative Medicine (HO)	Dispensary (D)	Veterinary Hospital (VH)	Mobile Health Clinic (MHC)	Family Welfare Centre (FWC)	Name Village	Sr. No.
c	c	c	c		c	b	b	b	c	c	c	c	c	c	c	Ranjitpura	1
c	c	c	c		c	a	a	a	c	c	c	c	c	c	c	Gondhra	2
c	c	c	c		b	b	b	b	c	c	c	c	c	c	c	Poyali	3
c	b	c	c		b	a	a	b	b	b	c	b	b	b	b	Dandiapura	4
c	c	c	c		c	b	c	c	c	c	c	c	c	c	c	Zarva	5
c	b	c	c		b	1	1	1	1	1	1	b	b	b	b	Chalvad	6
c	c	c	c		c	b	c	c	c	c	c	c	c	c	c	Kohivav	7
c	c	c	c		c	c	c	c	c	c	c	c	c	c	c	Borkach	8
c	b	c	c		b	b	b	b	b	b	c	b	b	b	b	Bhuriya Kuva	9
c	b	c	c		b	b	1	b	b	b	c	b	b	b	b	Vav	10
c	b	c	c		b	b	b	b	b	b	c	b	b	b	b	Nizaran Faliya	11
c	b	c	c		b	b	b	b	b	b	c	b	b	b	b	Nizaran Dilgam	12
c	c	c	c		b	b	b	b	b	c	c	b	b	b	b	Vadek	13
c	b	c	c		b	b	b	b	b	b	c	b	b	b	b	Jaban	14
c	b	c	c		b	b	b	b	b	b	c	b	b	b	b	Mahudibor	15
c	c	c	c		c	c	c	c	c	c	c	c	c	c	c	Malbar	16
c	b	c	c		b	b	1	b	b	b	c	b	b	b	b	Narukot	17
c	b	c	c		b	b	b	b	b	b	c	b	b	b	b	Hirapur	18
c	b	c	c		b	b	b	b	b	b	c	b	b	b	b	Dipapura	19
c	b	c	c		b	b	b	b	b	b	c	b	b	b	b	Garmula	20
c	b	c	c		b	b	b	b	b	b	c	b	b	b	b	Vadiya	21
c	b	c	c		b	b	b	b	b	b	c	b	b	b	b	Vajpur	22
c	a	c	c		a	a	a	a	a	a	c	a	a	a	a	Udhavan	23
c	a	c	c		a	a	a	a	c	a	c	a	a	a	a	Jotvad	24
c	a	c	c		a	a	a	a	a	a	c	a	a	a	a	Nathpari	25
c	a	c	c		a	a	a	a	a	a	c	a	a	a	a	Bhildungra	26
c	b	c	c		b	b	b	b	b	b	c	b	b	b	b	Kanjipani	27
c	b	c	c		b	b	1	b	b	b	c	b	b	b	b	Kara	28
c	a	c	c		a	a	a	a	a	a	c	a	a	a	a	Rampura	29
c	a	c	c		a	a	a	a	a	a	c	a	a	a	a	Kaliavav	30
c	2	c	c		1	a	1	c	1	1	1	1	1	c	c	Jambughoda	31

## Census of India 2011- Village Directory Amenities and Land use ( As in 2009 )

Sr. No.	Name Village	Number of Non-Government Medical Amenities available.							Availability of drinking water - Yes / No							
		Charitable Non Govt. Hospital/Nursing Home.	Medical Practitioner With MBBS Degree	Medical Practitioner With Other Degree	Medical Practitioner With No Degree	Traditional Practitioner and Faith Healer	Medicine Shop	Others	Tap Water (Treated/Untreated)	Well Water (Covered / Uncovered well)	Hand Pump	Tube wells / Bore well	Spring	River / Canal	Tank / Pond / Lake	Others
1	2	32	33	34	35	36	37	38	39	40	41	42	43	44	45	46
1	Ranjitpura	0	0	0	0	0	0	0	Yes	Yes	Yes	No	No	No	No	No
2	Gondhra	0	0	0	0	0	0	0	Yes	Yes	Yes	No	No	Yes	No	No
3	Poyali	0	0	0	0	0	0	0	Yes	Yes	Yes	No	No	No	No	No
4	Dandiapura	0	0	0	0	0	0	0	No	Yes	Yes	No	No	Yes	No	No
5	Zarva	0	0	0	0	0	0	0	No	Yes	Yes	No	No	No	No	No
6	Chalvad	0	0	0	0	0	0	0	Yes	Yes	Yes	No	No	Yes	No	No
7	Kohivav	0	0	0	0	0	0	0	No	Yes	Yes	Yes	No	No	No	No
8	Borkach	0	0	0	0	0	0	0	Yes	Yes	Yes	No	No	No	No	No
9	Bhuriya Kuva	0	0	0	0	0	0	0	No	No	Yes	No	No	No	No	No
10	Vav	0	0	0	0	0	0	0	No	Yes	Yes	No	No	Yes	No	No
11	Nizaran Faliya	0	0	0	0	0	0	0	No	Yes	Yes	No	No	No	No	No
12	Nizaran Dilgam	0	0	0	0	0	0	0	No	Yes	Yes	No	No	Yes	No	No
13	Vadek	0	0	0	0	0	0	0	No	Yes	Yes	No	No	Yes	No	No
14	Jaban	0	0	0	0	0	0	0	Yes	Yes	Yes	No	No	No	No	No
15	Mahudibor	0	0	0	0	0	0	0	No	Yes	Yes	No	No	No	No	No
16	Malbar	0	0	0	0	0	0	0	Yes	Yes	Yes	No	No	No	No	No
17	Narukot	0	0	0	0	0	0	0	Yes	Yes	Yes	No	No	Yes	No	No
18	Hirapur	0	0	0	0	0	0	0	Yes	Yes	Yes	No	No	Yes	No	No
19	Dipapura	0	0	0	0	0	0	0	Yes	Yes	Yes	No	No	Yes	No	No
20	Garmula	0	0	0	0	0	0	0	No	Yes	Yes	No	No	Yes	No	No
21	Vadiya	0	0	0	0	0	0	0	No	Yes	Yes	No	No	Yes	Yes	No
22	Vajpur	0	0	0	0	0	0	0	No	Yes	Yes	No	No	Yes	Yes	No
23	Udhavan	0	0	0	0	0	0	0	Yes	Yes	Yes	No	Yes	Yes	No	No
24	Jotvad	0	0	0	0	0	0	0	Yes	Yes	Yes	Yes	Yes	Yes	Yes	Yes
25	Nathpari	0	0	0	0	0	0	0	Yes	Yes	Yes	No	No	No	No	No
26	Bhildungra	0	0	0	0	0	0	0	Yes	Yes	Yes	No	No	Yes	No	No
27	Kanjipani	0	0	0	0	0	0	0	No	Yes	Yes	No	No	Yes	No	No
28	Kara	0	0	0	0	0	0	0	No	Yes	Yes	No	No	Yes	No	No
29	Rampura	0	0	0	2	0	0	0	Yes	Yes	Yes	Yes	Yes	Yes	Yes	No
30	Kaliavav	0	1	0	1	0	0	0	Yes	Yes	Yes	Yes	Yes	No	No	No
31	Jambughoda	0	0	0	9	0	2	0	Yes	Yes	Yes	Yes	Yes	Yes	Yes	No

## Census of India 2011- Village Directory Amenities and Land use ( As in 2009 )

Availability of toilet & others  
Yes / No

Communication and transport facilities (If amenities available code -Yes is given except for Village Pin Code, If not available within the village, the distance range code viz; a for < 5 Kms, b for 5-10 Kms and c for 10+ kms of nearest place where facility is available is given)

47	48	49	50	51	52	53	54	55	56	57	58	59	60	2	1
Community Toilet Including Bath.	Community Toilet Excluding Bath.	Rural Sanitary Mart or Sanitary Hardware Outlet Available Near The Village.	Community Bio- gas or Recycle of Waste for Productive Use.	Post Office (PO)	Sub Post Office (SPO)	Post & Telegraph Office (P&TO)	Village Pin Code	Telephones (Land Lines)	Public Call Office (PCO)	Mobile Phone Coverage	Internet Cafes/Common Service Centre (CSC)	Private Courier Facility	Bus Service (Public & Private)	Name Village	Sr. No.
No	No	No	No	c	c		389380	c	c	Yes	Yes	c	c	Ranjitpura	1
No	No	No	No	c	c		389390	c	c	Yes	Yes	c	Yes	Gondhra	2
No	No	No	No	b	b		389390	b	Yes	Yes	Yes	b	Yes	Poyali	3
No	No	No	No	b	Yes		389390	Yes	b	Yes	Yes	b	Yes	Dandiapura	4
No	No	No	No	c	c		389390	Yes	c	Yes	Yes	c	Yes	Zarva	5
No	No	No	No	b	b		389390	b	b	Yes	Yes	b	Yes	Chalvad	6
No	No	No	No	c	c		389390	Yes	Yes	Yes	Yes	c	c	Kohivav	7
No	Yes	No	No	c	c		389390	Yes	c	Yes	Yes	c	Yes	Borkach	8
No	No	No	No	b	b		389390	Yes	b	Yes	Yes	b	Yes	Bhuriya Kuva	9
No	No	No	No	b	Yes		389390	b	b	Yes	Yes	Yes	Yes	Vav	10
No	No	No	No	b	b		389390	Yes	b	Yes	Yes	b	b	Nizaran Faliya	11
No	No	No	No	b	b		389390	b	b	Yes	Yes	b	Yes	Nizaran Dilgam	12
No	No	No	No	c	c		389390	Yes	c	Yes	Yes	c	Yes	Vadek	13
No	No	No	No	b	Yes		389390	b	b	Yes	Yes	b	Yes	Jaban	14
No	No	No	No	b	b		389390	b	b	Yes	Yes	b	Yes	Mahudibor	15
No	No	No	No	c	c		389390	c	c	Yes	Yes	c	Yes	Malbar	16
No	Yes	No	No	b	Yes		389390	b	b	Yes	Yes	b	Yes	Narukot	17
No	No	No	No	b	Yes		389390	b	b	Yes	Yes	b	Yes	Hirapur	18
No	No	No	No	b	b		389390	b	b	Yes	Yes	b	b	Dipapura	19
No	No	No	No	b	b		389390	b	b	b	Yes	b	Yes	Garmula	20
No	No	No	No	b	b		389390	b	b	Yes	Yes	b	Yes	Vadiya	21
No	No	No	No	b	b		389390	b	b	b	Yes	b	Yes	Vajpur	22
No	Yes	No	No	a	a		389390	Yes	Yes	Yes	Yes	a	Yes	Udhavan	23
No	No	No	Yes	a	a		389390	Yes	Yes	Yes	Yes	a	Yes	Jotvad	24
No	Yes	No	No	a	a		389390	Yes	a	Yes	Yes	a	Yes	Nathpari	25
No	No	No	No	a	a		389330	Yes	a	Yes	Yes	a	Yes	Bhildungra	26
No	Yes	No	No	b	Yes		389390	Yes	b	Yes	Yes	b	Yes	Kanjipani	27
No	Yes	No	No	b	b		389390	Yes	b	Yes	Yes	b	Yes	Kara	28
Yes	No	No	Yes	a	a		389390	Yes	Yes	Yes	Yes	Yes	Yes	Rampura	29
No	No	No	Yes	a	a		389390	Yes	Yes	Yes	Yes	a	Yes	Kaliavav	30
Yes	Yes	Yes	Yes	Yes	a		389390	Yes	Yes	Yes	Yes	Yes	Yes	Jambughoda	31

## Census of India 2011- Village Directory Amenities and Land use ( As in 2009 )

Communication and transport facilities (If amenities available code -Yes is given except for Village Pin Code, If not available within the village, the distance range code viz; a for < 5 Kms, b for 5-10 Kms and c for 10+ kms of nearest place where facility is available is given)

Village connected to highways, village roads, banks & credit societies (If amenities available code -Yes is given, If not available within the village, the distance range code viz; a for < 5 Kms, b for 5-10 Kms and c for 10+ kms of nearest place where facility is available is given)

Sr. No.	Name Village	Railway Stations	Auto/Modified Autos	Taxis and Vans	Tractors	Cycle-Pulled Rickshaws (Manual & Machine Driven)	Carts Driven by Animals	Sea /River Ferry Service	Connected to National Highway (NH)	Connected to State Highway (SH)	Connected to Major District Road (MDR)	Connected to Others District Road	Pucca Roads	Kutchcha Roads	Water Bounded Macadam (WBM) Roads
1	2	61	62	63	64	65	66	67	68	69	70	71	72	73	74
1	Ranjitpura	c	c	c	c		Yes	c	c	c	c	c	c	Yes	c
2	Gondhra	c	Yes	c	c	Yes	Yes	c	c	c	c	Yes	Yes	Yes	Yes
3	Poyali	c	b	b	Yes		b	c	c	c	b	Yes	b	Yes	c
4	Dandiapura	c	b	b	b		Yes	c	c	b	b	Yes	Yes	b	Yes
5	Zarva	c	c	c	c		Yes	c	c	c	c	Yes	Yes	Yes	c
6	Chalvad	b	Yes	b	Yes	Yes	Yes	c	b	b	b	Yes	Yes	Yes	Yes
7	Kohivav	c	c	c	c		c	c	c	c	c	c	c	Yes	c
8	Borkach	c	c	c	c		Yes	c	c	c	c	c	c	c	c
9	Bhuriya Kuva	c	b	b	b		Yes	c	c	b	b	Yes	b	b	b
10	Vav	c	b	b	b		Yes	c	c	b	b	Yes	Yes	Yes	b
11	Nizaran Faliya	b	b	b	b		Yes	c	b	b	b	b	b	Yes	b
12	Nizaran Dilgam	c	b	b	b		Yes	c	c	b	b	Yes	b	Yes	b
13	Vadek	c	c	c	c		Yes	c	c	Yes	c	c	Yes	Yes	c
14	Jaban	c	b	Yes	b	Yes	Yes	c	c	Yes	b	b	b	Yes	Yes
15	Mahudibor	c	b	b	b		Yes	c	c	Yes	b	b	b	Yes	b
16	Malbar	c	c	c	c		Yes	c	c	c	c	Yes	Yes	Yes	Yes
17	Narukot	c	b	Yes	b		Yes	c	c	Yes	b	b	Yes	Yes	b
18	Hirapur	c	b	Yes	b		b	c	c	b	b	Yes	Yes	Yes	b
19	Dipapura	c	b	b	b		Yes	c	c	b	b	b	Yes	b	Yes
20	Garmula	c	Yes	b	b		Yes	c	c	b	Yes	Yes	Yes	Yes	b
21	Vadiya	c	b	b	Yes	Yes	Yes	c	c	b	b	Yes	Yes	Yes	b
22	Vajpur	c	b	b	b		Yes	c	c	b	b	Yes	Yes	Yes	b
23	Udhavan	c	Yes	a	Yes		Yes	c	c	a	Yes	a	Yes	Yes	a
24	Jotvad	c	Yes	Yes	Yes	Yes	a	c	c	Yes	Yes	Yes	Yes	Yes	Yes
25	Nathpari	b	a	Yes	a	Yes	Yes	c	b	Yes	a	a	Yes	Yes	a
26	Bhildungra	c	a	Yes	Yes	Yes	Yes	c	c	Yes	a	a	Yes	Yes	a
27	Kanjipani	b	b	b	Yes		Yes	c	b	Yes	b	Yes	Yes	Yes	b
28	Kara	c	b	b	Yes		Yes	c	c	Yes	b	b	Yes	Yes	b
29	Rampura	c	Yes	Yes	Yes	Yes	Yes	c	c	Yes	a	a	Yes	Yes	a
30	Kaliavav	b	Yes	Yes	Yes	Yes	Yes	c	c	Yes	Yes	Yes	Yes	Yes	Yes
31	Jambughoda	c	Yes	Yes	Yes	Yes	Yes	c	c	Yes	Yes	Yes	Yes	Yes	a

## Census of India 2011- Village Directory Amenities and Land use ( As in 2009 )

Village connected to highways, village roads, banks & credit societies (If amenities available code -Yes is given, If not available within the village , the distance range code viz; a for < 5 Kms, b for 5-10 Kms and c for 10+ kms of nearest place where facility is available is given)														Name Village	Sr. No.
Availability of miscellaneous facilities (If amenities available code - Yes is given, If not available within the village, the distance range code viz; a for < 5 Kms, b for 5-10 Kms and c for 10+ kms of nearest place where facility is available is given)															
Navigable Waterway (River Canal) (NW)	Footpaths (FP)	Commercial & Co-operative Banks	ATM	Agricultural Credit Societies	Self-Help Group (SHG)	Public Distribution System (PDS) Shop	Mandis / Regular Market	Weekly Haat	Agricultural Marketing Society	Integrated Child Development Scheme (Nutritional Centres)	Anganwadi Centre (Nutritional Centres)	Others (Nutritional Centres)	ASHA (Accredited Social Health Activist)		
75	76	77	78	79	80	81	82	83	84	85	86	87	88	2	1
c	Yes	c	c	c	Yes	b	c	c	c	c	Yes	Yes	c	Ranjitpura	1
c	Yes	c	c	c	Yes	Yes	c	c	c	c	Yes	Yes	Yes	Gondhra	2
c	Yes	b	c	c	Yes	c	c	c	c	c	Yes	Yes	c	Poyali	3
c	Yes	a	b	a	Yes	a	b	b	b	b	Yes	Yes	b	Dandiapura	4
c	Yes	a	c	a	Yes	a	c	c	c	c	Yes	Yes	Yes	Zarva	5
c	Yes	b	b	b	Yes	Yes	b	b	b	b	Yes	Yes	b	Chalvad	6
c	Yes	c	c	c	Yes	b	c	c	c	c	Yes	Yes	b	Kohivav	7
c	Yes	c	a	c	Yes	b	c	c	c	c	Yes	Yes	c	Borkach	8
c	Yes	b	b	b	Yes	a	b	b	a	b	Yes	Yes	b	Bhuriya Kuva	9
c	Yes	Yes	b	Yes	Yes	Yes	b	b	b	b	Yes	Yes	b	Vav	10
c	Yes	a	b	b	Yes	a	b	b	b	b	Yes	Yes	b	Nizaran Faliya	11
c	Yes	a	b	b	Yes	a	b	b	b	b	Yes	Yes	b	Nizaran Dilgam	12
c	Yes	a	c	b	Yes	c	c	c	c	c	Yes	Yes	c	Vadek	13
c	Yes	b	b	b	Yes	Yes	b	b	b	b	Yes	Yes	b	Jaban	14
c	Yes	b	b	a	Yes	a	a	b	b	b	Yes	Yes	b	Mahudibor	15
c	Yes	b	c	b	Yes	a	b	b	b	c	Yes	Yes	c	Malbar	16
c	Yes	b	b	b	Yes	Yes	b	b	b	b	Yes	Yes	b	Narukot	17
c	Yes	a	b	b	Yes	b	b	b	b	b	Yes	Yes	b	Hirapur	18
c	Yes	b	b	b	Yes	b	b	b	b	b	Yes	Yes	b	Dipapura	19
c	Yes	b	b	b	Yes	Yes	b	b	b	b	Yes	Yes	b	Garmula	20
c	Yes	b	b	b	Yes	a	b	b	b	b	Yes	Yes	Yes	Vadiya	21
c	Yes	b	b	b	Yes	Yes	b	b	b	b	Yes	Yes	b	Vajpur	22
c	Yes	a	a	a	Yes	Yes	a	a	a	a	Yes	Yes	a	Udhavan	23
c	Yes	a	a	a	Yes	Yes	a	a	a	a	Yes	Yes	Yes	Jotvad	24
c	Yes	a	a	a	Yes	a	a	a	a	a	Yes	Yes	a	Nathpari	25
c	Yes	a	a	a	Yes	a	a	a	a	a	Yes	Yes	a	Bhildungra	26
c	Yes	b	b	b	Yes	a	b	b	b	b	Yes	Yes	b	Kanjipani	27
c	Yes	b	b	b	Yes	Yes	b	b	b	b	Yes	Yes	b	Kara	28
c	Yes	a	a	Yes	Yes	Yes	a	a	a	a	Yes	Yes	a	Rampura	29
c	Yes	a	a	Yes	Yes	Yes	a	a	a	a	Yes	Yes	a	Kaliavav	30
c	Yes	Yes	c	Yes	Yes	Yes	Yes	Yes	Yes	Yes	Yes	Yes	Yes	Jambughoda	31

## Census of India 2011- Village Directory Amenities and Land use ( As in 2009 )

Availability of miscellaneous facilities (If amenities available code -  
Yes is given, If not available within the village, the distance range  
code viz; a for < 5 Kms, b for 5-10 Kms and c for 10+ kms of nearest  
place where facility is available is given)

Availability of electricity  
(Yes/No)

Sr. No.	Name Village	Community Centre With/ Without TV	Sports Field	Sports Club / Recreation Centre	Cinema / Video Hall	Public Library	Public Reading Room	Newspaper Supply	Assembly Polling Station	Birth & Death Registration Office	Power Supply for Domestic Use (ED)	Power Supply for Agricultural Use (EAG)	Power Supply for Commercial Use (EC)	Power Supply for All Uses (EA)
1	2	89	90	91	92	93	94	95	96	97	98	99	100	101
1	Ranjitpura	Yes	c	c	c	c	c	c	Yes	Yes	Yes	Yes	Yes	Yes
2	Gondhra	c	c	c	c	c	c	c	Yes	Yes	Yes	Yes	Yes	Yes
3	Poyali	Yes	c	c	b	c	b	Yes	Yes	Yes	Yes	Yes	Yes	Yes
4	Dandiapura	a	b	b	b	Yes	b	Yes	a	a	Yes	Yes	Yes	Yes
5	Zarva	c	c	c	c	c	c	Yes	Yes	Yes	Yes	Yes	Yes	Yes
6	Chalvad	Yes	Yes	b	b	Yes	b	b	Yes	Yes	Yes	Yes	Yes	Yes
7	Kohivav	b	c	c	c	c	b	Yes	Yes	Yes	Yes	Yes	Yes	Yes
8	Borkach	b	c	c	c	b	b	Yes	Yes	Yes	Yes	Yes	Yes	Yes
9	Bhuriya Kuva	b	b	b	c	b	b	Yes	Yes	Yes	Yes	Yes	Yes	Yes
10	Vav	b	b	b	c	Yes	b	Yes	Yes	Yes	Yes	Yes	Yes	Yes
11	Nizaran Faliya	b	b	b	b	b	b	Yes	Yes	Yes	Yes	Yes	Yes	Yes
12	Nizaran Dilgam	b	b	b	c	Yes	b	b	Yes	Yes	Yes	Yes	Yes	Yes
13	Vadek	c	c	c	c	c	c	c	Yes	Yes	Yes	Yes	Yes	Yes
14	Jaban	b	b	b	c	b	b	Yes	Yes	Yes	Yes	Yes	Yes	Yes
15	Mahudibor	a	b	b	b	b	b	Yes	Yes	Yes	Yes	Yes	Yes	Yes
16	Malbar	c	c	a	a	a	a	Yes	Yes	Yes	Yes	Yes	Yes	Yes
17	Narukot	b	b	b	c	Yes	c	Yes	Yes	Yes	Yes	Yes	Yes	Yes
18	Hirapur	b	b	b	c	Yes	c	Yes	Yes	Yes	Yes	Yes	Yes	Yes
19	Dipapura	b	b	b	c	a	a	a	a	a	Yes	Yes	Yes	Yes
20	Garmula	b	b	b	c	b	b	Yes	Yes	Yes	Yes	Yes	Yes	Yes
21	Vadiya	b	b	b	c	Yes	c	Yes	Yes	Yes	Yes	Yes	Yes	Yes
22	Vajpur	b	b	b	c	b	c	Yes	Yes	Yes	Yes	Yes	Yes	Yes
23	Udhavan	a	a	a	c	Yes	Yes	Yes	Yes	Yes	Yes	Yes	Yes	Yes
24	Jotvad	a	a	a	c	Yes	c	Yes	Yes	Yes	Yes	Yes	Yes	Yes
25	Nathpari	Yes	a	a	b	a	a	Yes	Yes	Yes	Yes	Yes	Yes	Yes
26	Bhildungra	a	a	a	c	a	c	Yes	Yes	Yes	Yes	Yes	Yes	Yes
27	Kanjipani	b	b	b	b	Yes	b	Yes	Yes	Yes	Yes	Yes	Yes	Yes
28	Kara	b	b	b	c	Yes	b	Yes	Yes	Yes	Yes	Yes	Yes	Yes
29	Rampura	a	a	a	c	Yes	c	Yes	Yes	Yes	Yes	Yes	Yes	Yes
30	Kaliavav	a	a	a	b	a	a	Yes	Yes	Yes	Yes	Yes	Yes	Yes
31	Jambughoda	Yes	c	c	c	Yes	Yes	Yes	Yes	Yes	Yes	Yes	Yes	Yes



## Census of India 2011- Village Directory Amenities and Land use ( As in 2009 )

Land Use									
Nearest Town		Area under different types of land use ( in hectares rounded up to one decimal place)							
Name	Distance Range Code i.e. a for < 5 Kms, b for 5-10 Kms & c for 10+ kms.	Forests	Area Under Non-Agricultural Uses	Barren and Un-Cultivable Land	Permanent Pastures and Other Grazing Lands	Land Under Miscellaneous Tree Crops etc.	Culturable Waste Land	Name Village	Sr. No.
102	103	104	105	106	107	108	109	2	1
HALOL	c	199.1	0.1	0	2	0	1	Ranjitpura	1
HALOL	c	76.1	1	1.8	4.2	0	0	Gondhra	2
BODELI	c	202.7	0.5	257.1	213.8	0	0	Poyali	3
BODELI	c	1	96	17	8	4.4	0	Dandiapura	4
BODELI	b	1	1	0	22.4	0	0	Zarva	5
BODELI	c	51.6	0	11.4	0	0	0	Chalvad	6
BODELI	c	63.6	14	0	15	6.6	1	Kohivav	7
BODELI	b	37.4	0	453.3	0.4	0	1	Borkach	8
BODELI	c	0	0	0.7	0	10	0	Bhuriya Kuva	9
HALOL	c	1	1	10	30	1	1	Vav	10
HALOL	c	1	1	9.1	11.3	1	1	Nizaran Faliya	11
BODELI	c	0.5	1	9.1	18.7	1	1	Nizaran Dilgam	12
BODELI	b	0	6	1.7	27	1	1	Vadek	13
BODELI	c	1	1	3.6	53	1	1	Jaban	14
HALOL	c	74	1	3	5	2.8	1	Mahudibor	15
HALOL	c	369.3	0	9	50	50	113.1	Malbar	16
HALOL	c	62.2	1	703.5	81.5	44	1	Narukot	17
HALOL	c	7	8	1	4	1	5.2	Hirapur	18
HALOL	c	1	1	1	10.2	1	1	Dipapura	19
JETPUR PAVI	c	1	1	1.6	2	1.9	0	Garmula	20
BODELI	c	0	1	4.4	0	1	1	Vadiya	21
BODELI	c	1	1	7	19.1	2	1	Vajpur	22
BODELI	c	1	1	22.7	29.1	9.3	1	Udhavan	23
BODELI	c	82	1	18	1	1	1	Jotvad	24
HALOL	c	1	1	1	5	17.7	1	Nathpari	25
HALOL	c	1	1	181	5	5.3	1	Bhildungra	26
JETPUR PAVI	c	0	1.2	1	35.9	1	1	Kanjipani	27
HALOL	c	0	1	4.6	40.4	6.3	1	Kara	28
JETPUR PAVI	c	0	1	4.6	41	1	1	Rampura	29
GODHRA	c	0	12.9	1	1.1	1	1	Kaliavav	30
HALOL	c	0	1	7	20	1.8	0	Jambughoda	31

### Census of India 2011- Village Directory Amenities and Land use ( As in 2009 )

Sr. No.	Name Village	Land Use										Name of three most important commodities manufactured		
		Area under different types of land use (in hectares rounded up to one decimal place)					Area irrigated by source (in hectare).							
		Fallow Lands Other Than Current Fallows	Current Fallows	Net Area Sown	Total Irrigated Land Area	Total Un-irrigated Land Area	Canals (C)	Wells/Tube-Wells (W/TW)	Tanks/Lakes (T/L)	Water Falls (WF)	Others (O)	First	Second	Third
1	2	110	111	112	113	114	115	116	117	118	119	120	121	122
1	Ranjitpura	0	0	35.4	1	34.4	0	1	0	0	0			
2	Gondhra	0	1	62	6	56	0	6	0	0	0			
3	Poyali	0.6	0	139	39	100	39	0	0	0	0			
4	Dandiapura	3	0	80	10	70	4	6	0	0	0			
5	Zarva	0	4	82	40	42	40	0	0	0	0			
6	Chalvad	0	0	181	5	176	0	5	0	0	0			
7	Kohivav	4	11	40	32	8	0	32	0	0	0			
8	Borkach	1	1	38.2	4	34.2	0	4	0	0	0			
9	Bhuriya Kuva	0	0	26.9	0	26.9	0	0	0	0	0			
10	Vav	1	5	187.9	60	127.9	58	2	0	0	0			
11	Nizaran Faliya	1.2	0.9	86.8	17.8	69	17.8	0	0	0	0			
12	Nizaran Dilgam	1.4	1	85.8	45.8	40	31	14.8	0	0	0			
13	Vadek	1	1	83	0	83	0	0	0	0	0			
14	Jaban	2	8	118	0	118	0	0	0	0	0			
15	Mahudibor	3	1	66	5	61	0	5	0	0	0			
16	Malbar	1	1	72.7	12	60.7	0	12	0	0	0			
17	Narukot	1	1	209.5	15	194.5	15	0	0	0	0			
18	Hirapur	1	5	199	32	167	32	0	0	0	0			
19	Dipapura	1	0	33	6	27	6	0	0	0	0			
20	Garmula	2.3	0	58.2	20.2	38	16	4.2	0	0	0			
21	Vadiya	1	1	62.7	42.7	20	2	40.7	0	0	0			
22	Vajpur	1	1	79.2	40.2	39	7	33.2	0	0	0			
23	Udhavan	1	1	176	176	0	100	76	0	0	0			
24	Jotvad	1	2	165	50	115	17	33	0	0	0			
25	Nathpari	1	1	116	39	77	29	10	0	0	0			
26	Bhildungra	1	2	95	50	45	50	0	0	0	0			
27	Kanjipani	21.7	1	130	30	100	15	15	0	0	0			
28	Kara	1	0	192.8	92.8	100	83	9.8	0	0	0			
29	Rampura	1	2	255	100	155	50	50	0	0	0			
30	Kaliavav	7.6	8.3	24.6	10	14.6	0	10	0	0	0			
31	Jambughoda	1	1	43	24	19	2	22	0	0	0			



## Census of India 2011- Village Directory Amenities and Land use ( As in 2009 )

Number of educational amenities available. (If not available within the village, the distance range code viz; a for < 5 Kms, b for 5-10 Kms and c for 10+ kms of nearest place where facility is available is given).

Sr. No.	Name Village	Location Code No.	Total Area of The Village (In Hectares Rounded Up to One Decimal Place)	Total Population (2011 Census)	Number of Households (2011 Census)	Pre-Primary School (PP)	Primary School (P)	Middle School (M)	Secondary School (S)	Senior Secondary School (SS)	Degree College of Arts Science & Commerce (ASC)	Engineering College (EC)	Medical College (MC)	Management Institute (MI)
1	2	3	4	5	6	7	8	9	10	11	12	13	14	15
<b>CD Block-Jambughoda (0168)</b>														
32	Kharedivav	518968	73.6	126	31	c	a		a	a	c	c	c	c
33	Fulpari	518969	74.3	401	76	c	1		b	a	c	c	c	c
34	Bhanpuri	518970	99.2	454	88	c	1		b	b	c	c	c	c
35	Bhanpura	518971	161.4	917	172	c	1		a	a	c	c	c	c
36	Khakhariya	518972	242.4	747	185	c	1		a	a	c	c	c	c
37	Sadada	518973	87	519	66	c	1		b	b	c	c	c	c
38	Dhanpuri	518974	189.4	670	120	c	1		a	a	c	c	c	c
39	Paniyara	518975	129.8	763	126	c	1		b	b	c	c	c	c
40	Katkoi	518976	105.8	435	68	c	1		b	b	c	c	c	c
41	Pipiya	518977	281.3	791	156	c	1		b	b	c	c	c	c
42	Keva	518978	162.8	547	93	c	1		b	a	c	c	c	c
43	Ghundivera	518979	92.3	389	80	c	1		1	c	c	c	c	c
44	Kolva	518980	140	293	51	b	1		b	b	c	c	c	c
45	Lafni	518981	199.9	431	86	b	1		b	b	c	c	c	c
46	Khodsai	518982	147.2	1483	254	b	1		b	b	c	c	c	c
47	Masabar	518983	390.1	816	152	c	1		b	c	c	c	c	c
48	Deval Faliya	518984	88.5	271	53	c	a		c	c	c	c	c	c
49	Haveli	518985	147.5	628	127	c	1		2	c	c	c	c	c
50	Padideri	518986	114.2	612	134	c	1		c	c	c	c	c	c
51	Khuntiya	518987	77.8	400	79	c	1		c	c	c	c	c	c
52	Uchet	518988	292.1	1163	222	b	2		b	b	c	c	c	c
53	Duma	518989	835.3	2595	490	b	5		b	b	c	c	c	c
54	Dhanakiya	518990	171.2	663	120	a	2		a	a	c	c	c	c
55	Khandivav	518991	266	1250	235	a	2		1	a	c	c	c	c
<b>Block Total :</b>			<b>12126.8</b>	<b>42476</b>	<b>7900</b>	<b>0</b>	<b>64</b>	<b>0</b>	<b>10</b>	<b>3</b>	<b>0</b>	<b>0</b>	<b>0</b>	<b>0</b>
<b>District Total :</b>			<b>504839</b>	<b>2055949</b>	<b>378648</b>	<b>30</b>	<b>2470</b>	<b>0</b>	<b>381</b>	<b>132</b>	<b>4</b>	<b>3</b>	<b>0</b>	<b>1</b>

## Census of India 2011- Village Directory Amenities and Land use ( As in 2009 )

Number of educational amenities available. (If not available within the village, the distance range code viz; a for < 5 Kms, b for 5-10 Kms and c for 10+ kms of nearest place where facility is available is given).

Number of Medical Amenities available. (If not available within the village, the distance range code viz; a for < 5 Kms, b for 5-10 Kms and c for 10+ kms of nearest place where facility is available is given).

16	17	18	19	20	21	22	23	24	25	26	27	28	29	30	31	2	1
Polytechnic (Pt)	Vocational Training School /ITI	Non-Formal Training Centre (NFTC)	Special School for Disabled (SSD)	Others (Specify)	Community Health Centre (CHC)	Primary Health Centre (PHC)	Primary Health Sub Centre (PHS)	Maternity and Child Welfare Centre (MCW)	T. B. Clinic (TBC)	Hospital-Allopathic (HA)	Hospital-Alternative Medicine (HO)	Dispensary (D)	Veterinary Hospital (VH)	Mobile Health Clinic (MHC)	Family Welfare Centre (FWC)	Name Village	Sr. No.
c	c	c	c		a	a	a	a	a	a	c	a	a	a	a	Kharedivav	32
c	c	c	c		b	b	b	b	b	b	c	b	b	b	b	Fulpari	33
c	c	c	c		b	b	b	b	b	b	c	b	b	b	b	Bhanpuri	34
c	c	c	c		a	a	a	a	a	a	c	a	a	a	a	Bhanpura	35
c	c	c	c		a	a	a	a	a	a	c	a	a	a	a	Khakhariya	36
c	c	c	c		b	b	b	b	b	b	c	b	b	b	b	Sadada	37
c	c	c	c		a	a	a	a	a	a	c	a	a	a	a	Dhanpuri	38
c	c	c	c		b	b	b	b	b	b	c	b	b	b	b	Paniyara	39
c	c	c	c		b	b	b	b	b	b	c	b	b	b	b	Katkoi	40
c	b	c	c		b	b	b	b	b	b	c	b	b	b	b	Pipiya	41
c	c	c	c		b	b	b	b	c	b	c	b	b	b	b	Keva	42
c	c	c	c		c	b	b	c	c	c	c	c	c	c	c	Ghundivera	43
c	c	c	c		b	a	a	a	c	c	c	c	c	c	c	Kolva	44
c	c	c	c		b	b	b	b	c	c	c	c	c	c	c	Lafni	45
c	c	c	c		b	b	b	b	b	b	c	b	b	b	b	Khodsai	46
c	c	c	c		b	b	b	b	b	b	c	b	b	b	b	Masabar	47
c	c	c	c		c	a	a	c	c	c	c	c	c	c	c	Deval Faliya	48
c	c	c	c		a	a	1	c	c	c	c	c	c	c	c	Haveli	49
c	c	c	c		c	a	a	a	c	c	c	a	c	c	c	Padideri	50
c	c	c	c		c	b	a	a	a	c	c	c	c	c	c	Khuntiya	51
c	c	c	c		b	a	a	b	c	c	c	c	c	c	c	Uchet	52
c	c	c	c		b	1	1	b	b	c	c	c	c	c	c	Duma	53
c	c	c	c		a	a	a	a	b	b	c	b	b	b	b	Dhanakiya	54
c	c	c	c		a	b	1	a	b	b	c	b	b	b	b	Khandivav	55
<b>0</b>	<b>2</b>	<b>0</b>	<b>0</b>	<b>0</b>	<b>1</b>	<b>2</b>	<b>8</b>	<b>1</b>	<b>2</b>	<b>2</b>	<b>2</b>	<b>1</b>	<b>1</b>	<b>0</b>	<b>0</b>		
<b>0</b>	<b>18</b>	<b>0</b>	<b>0</b>	<b>0</b>	<b>8</b>	<b>66</b>	<b>397</b>	<b>15</b>	<b>25</b>	<b>5</b>	<b>4</b>	<b>61</b>	<b>28</b>	<b>79</b>	<b>5</b>		

**Census of India 2011- Village Directory  
Amenities and Land use ( As in 2009 )**

Sr. No.	Name Village	Number of Non-Government Medical Amenities available.							Availability of drinking water - Yes / No							
		Charitable Non Govt. Hospital/Nursing Home.	Medical Practitioner With MBBS Degree	Medical Practitioner With Other Degree	Medical Practitioner With No Degree	Traditional Practitioner and Faith Healer	Medicine Shop	Others	Tap Water (Treated/Untreated)	Well Water (Covered / Uncovered well)	Hand Pump	Tube wells / Bore well	Spring	River / Canal	Tank / Pond / Lake	Others
1	2	32	33	34	35	36	37	38	39	40	41	42	43	44	45	46
32	Kharedivav	0	0	0	0	0	0	0	No	Yes	Yes	No	No	Yes	Yes	No
33	Fulpari	0	0	0	0	0	0	0	No	Yes	Yes	No	No	Yes	No	No
34	Bhanpuri	0	0	0	0	0	0	0	No	Yes	Yes	No	No	Yes	No	No
35	Bhanpura	0	0	0	0	0	0	0	No	Yes	Yes	No	No	Yes	Yes	No
36	Khakhariya	0	0	0	0	0	0	0	Yes	Yes	Yes	No	Yes	Yes	No	No
37	Sadada	0	0	0	0	0	0	0	Yes	No	Yes	No	Yes	Yes	No	No
38	Dhanpuri	0	3	8	0	0	0	0	Yes	No	Yes	Yes	No	No	No	No
39	Paniyara	0	0	0	0	0	0	0	Yes	No	Yes	Yes	Yes	Yes	Yes	No
40	Katkoi	0	0	0	0	0	0	0	Yes	No	Yes	No	No	Yes	No	No
41	Pipiya	0	0	0	0	0	0	0	No	Yes	Yes	No	No	Yes	No	No
42	Keva	0	0	0	0	0	0	0	Yes	Yes	Yes	Yes	No	No	No	No
43	Ghundivera	0	0	0	0	0	0	0	Yes	Yes	Yes	Yes	No	Yes	No	No
44	Kolva	0	0	0	0	0	0	0	Yes	No	Yes	Yes	No	No	No	No
45	Lafni	0	0	0	0	0	0	0	Yes	Yes	Yes	No	Yes	Yes	No	No
46	Khodsai	0	0	0	0	0	0	0	No	Yes	Yes	Yes	No	Yes	Yes	No
47	Masabar	0	0	0	0	0	0	0	Yes	Yes	Yes	No	No	Yes	No	No
48	Deval Faliya	0	0	0	0	0	0	0	No	Yes	Yes	Yes	No	Yes	Yes	No
49	Haveli	0	0	0	0	0	0	0	Yes	Yes	Yes	Yes	No	No	No	No
50	Padideri	0	0	0	0	0	0	0	Yes	No	Yes	Yes	No	Yes	No	No
51	Khuntiya	0	0	0	0	0	0	0	Yes	No	Yes	Yes	No	Yes	Yes	No
52	Uchet	0	0	0	0	0	0	0	Yes	Yes	Yes	Yes	No	Yes	No	No
53	Duma	0	1	5	1	3	0	0	No	Yes	No	Yes	No	No	Yes	No
54	Dhanakiya	0	0	0	0	0	0	0	Yes	Yes	Yes	No	No	Yes	No	No
55	Khandivav	0	0	0	0	0	0	0	No	Yes	Yes	No	No	Yes	Yes	No
<b>Block Total :</b>		<b>0</b>	<b>5</b>	<b>13</b>	<b>13</b>	<b>3</b>	<b>2</b>	<b>0</b>	<b>32</b>	<b>47</b>	<b>54</b>	<b>17</b>	<b>9</b>	<b>38</b>	<b>13</b>	<b>1</b>
<b>District Total :</b>		<b>2</b>	<b>30</b>	<b>165</b>	<b>21</b>	<b>35</b>	<b>55</b>	<b>0</b>	<b>734</b>	<b>1034</b>	<b>1162</b>	<b>384</b>	<b>20</b>	<b>607</b>	<b>522</b>	<b>7</b>

## Census of India 2011- Village Directory Amenities and Land use ( As in 2009 )

Availability of toilet & others  
Yes / No

Communication and transport facilities (If amenities available code -Yes is given except for Village Pin Code, If not available within the village, the distance range code viz; a for < 5 Kms, b for 5-10 Kms and c for 10+ kms of nearest place where facility is available is given)

47	48	49	50	51	52	53	54	55	56	57	58	59	60	2	1
Community Toilet Including Bath.	Community Toilet Excluding Bath.	Rural Sanitary Mart or Sanitary Hardware Outlet Available Near The Village.	Community Bio- gas or Recycle of Waste for Productive Use.	Post Office (PO)	Sub Post Office (SPO)	Post & Telegraph Office (P&TO)	Village Pin Code	Telephones (Land Lines)	Public Call Office (PCO)	Mobile Phone Coverage	Internet Cafes/Common Service Centre (CSC)	Private Courier Facility	Bus Service (Public & Private)	Name Village	Sr. No.
No	No	No	No	a	a		389390	a	a	Yes	Yes	a	Yes	Kharedivav	32
No	Yes	No	No	b	b		389390	b	b	Yes	Yes	b	Yes	Fulpari	33
No	No	No	No	b	b		389390	Yes	Yes	Yes	Yes	b	b	Bhanpuri	34
No	No	No	No	a	a		389390	Yes	a	Yes	Yes	a	a	Bhanpura	35
No	No	No	No	a	a		389390	Yes	a	Yes	Yes	Yes	Yes	Khakhariya	36
No	No	No	No	b	b		389390	Yes	Yes	Yes	Yes	Yes	Yes	Sadada	37
No	No	No	Yes	a	a		389390	Yes	Yes	Yes	Yes	a	Yes	Dhanpuri	38
No	No	No	Yes	b	b		389390	Yes	Yes	Yes	Yes	Yes	Yes	Paniyara	39
No	No	No	Yes	b	b		389390	Yes	b	Yes	Yes	b	Yes	Katko	40
No	No	No	No	b	b		389390	b	b	Yes	Yes	b	Yes	Pipiya	41
No	Yes	No	No	b	Yes		389390	Yes	b	Yes	Yes	b	Yes	Keva	42
No	Yes	No	No	c	Yes		389390	Yes	c	Yes	Yes	c	Yes	Ghundivera	43
No	Yes	No	No	b	Yes		389390	b	b	Yes	Yes	b	Yes	Kolva	44
No	No	No	No	b	b		389390	b	b	Yes	Yes	b	Yes	Lafni	45
No	No	No	No	b	b		389390	b	b	Yes	Yes	b	Yes	Khodsai	46
No	No	No	No	b	Yes		389390	b	b	Yes	Yes	b	Yes	Masabar	47
No	No	No	No	c	Yes		389390	Yes	Yes	Yes	Yes	c	Yes	Deval Faliya	48
No	No	No	No	c	Yes		389390	Yes	Yes	Yes	Yes	c	Yes	Haveli	49
No	Yes	No	No	c	c		389390	Yes	c	Yes	Yes	c	Yes	Padideri	50
No	Yes	No	No	c	c		389390	Yes	c	Yes	Yes	c	Yes	Khuntiya	51
Yes	No	No	No	b	Yes		389390	Yes	b	Yes	Yes	b	Yes	Uchet	52
No	No	No	No	b	Yes		389390	Yes	Yes	Yes	Yes	b	Yes	Duma	53
No	No	No	No	a	a		389390	Yes	a	Yes	Yes	a	Yes	Dhanakiya	54
No	No	No	No	a	Yes		389390	Yes	a	Yes	Yes	a	Yes	Khandivav	55
<b>3</b>	<b>13</b>	<b>1</b>	<b>7</b>	<b>1</b>	<b>15</b>	<b>0</b>	<b>55</b>	<b>33</b>	<b>14</b>	<b>53</b>	<b>55</b>	<b>6</b>	<b>49</b>		
<b>44</b>	<b>191</b>	<b>51</b>	<b>86</b>	<b>20</b>	<b>336</b>	<b>0</b>	<b>1198</b>	<b>704</b>	<b>419</b>	<b>1046</b>	<b>1133</b>	<b>36</b>	<b>1171</b>		

## Census of India 2011- Village Directory Amenities and Land use ( As in 2009 )

Communication and transport facilities (If amenities available code -Yes is given except for Village Pin Code, If not available within the village, the distance range code viz; a for < 5 Kms, b for 5-10 Kms and c for 10+ kms of nearest place where facility is available is given)

Village connected to highways, village roads, banks & credit societies (If amenities available code -Yes is given, If not available within the village, the distance range code viz; a for < 5 Kms, b for 5-10 Kms and c for 10+ kms of nearest place where facility is available is given)

Sr. No.	Name Village	Railway Stations	Auto/Modified Autos	Taxis and Vans	Tractors	Cycle-Pulled Rickshaws (Manual & Machine Driven)	Carts Driven by Animals	Sea /River Ferry Service	Connected to National Highway (NH)	Connected to State Highway (SH)	Connected to Major District Road (MDR)	Connected to Others District Road	Pucca Roads	Kutchcha Roads	Water Bounded Macadam (WBM) Roads
1	2	61	62	63	64	65	66	67	68	69	70	71	72	73	74
32	Kharedivav	c	a	a	Yes	Yes	Yes	c	c	Yes	a	a	Yes	Yes	a
33	Fulpari	c	b	b	Yes	Yes	Yes	c	c	b	b	Yes	Yes	Yes	b
34	Bhanpuri	c	b	b	Yes		Yes	c	c	b	b	b	Yes	b	b
35	Bhanpura	c	a	a	a		Yes	c	c	a	a	a	Yes	Yes	a
36	Khakhariya	c	Yes	Yes	Yes	Yes	Yes	c	c	Yes	a	a	Yes	Yes	a
37	Sadada	c	Yes	Yes	Yes		b	c	c	b	Yes	Yes	Yes	Yes	Yes
38	Dhanpuri	c	Yes	Yes	Yes	Yes	Yes	c	c	Yes	Yes	Yes	Yes	Yes	Yes
39	Paniyara	c	b	Yes	Yes		Yes	c	c	b	b	Yes	Yes	Yes	Yes
40	Katkoi	c	Yes	Yes	Yes		Yes	c	c	b	b	Yes	Yes	Yes	b
41	Pipiya	c	b	b	b		b	c	c	b	b	Yes	Yes	Yes	b
42	Keva	c	b	b	Yes		Yes	c	c	b	b	Yes	Yes	Yes	b
43	Ghundivera	c	c	c	Yes		Yes	c	c	c	Yes	c	Yes	Yes	Yes
44	Kolva	c	b	b	Yes	Yes	Yes	c	c	c	b	Yes	Yes	Yes	c
45	Lafni	c	b	b	b		Yes	c	c	c	b	Yes	Yes	Yes	Yes
46	Khodsai	b	b	b	b		Yes	c	b	b	b	Yes	Yes	b	b
47	Masabar	c	b	b	b		Yes	c	c	b	b	Yes	Yes	b	Yes
48	Deval Faliya	c	c	c	Yes		Yes	c	c	c	c	Yes	Yes	Yes	c
49	Haveli	c	c	c	Yes	Yes	Yes	c	c	c	Yes	Yes	Yes	Yes	c
50	Padideri	c	c	c	Yes	Yes	Yes	c	c	c	Yes	Yes	Yes	Yes	Yes
51	Khuntiya	c	c	c	Yes	Yes	Yes	c	c	c	Yes	Yes	Yes	Yes	Yes
52	Uchet	c	b	b	Yes		Yes	c	c	c	b	Yes	Yes	Yes	c
53	Duma	c	b	b	b		Yes	c	c	c	b	Yes	Yes	Yes	c
54	Dhanakiya	b	Yes	a	a		Yes	c	b	b	a	Yes	Yes	Yes	b
55	Khandivav	b	Yes	Yes	Yes		Yes	c	b	Yes	Yes	a	Yes	a	b
<b>Block Total :</b>		<b>0</b>	<b>14</b>	<b>15</b>	<b>28</b>	<b>18</b>	<b>49</b>	<b>0</b>	<b>0</b>	<b>16</b>	<b>12</b>	<b>35</b>	<b>46</b>	<b>47</b>	<b>16</b>
<b>District Total :</b>		<b>7</b>	<b>295</b>	<b>275</b>	<b>860</b>	<b>240</b>	<b>934</b>	<b>7</b>	<b>2</b>	<b>255</b>	<b>437</b>	<b>912</b>	<b>1133</b>	<b>1065</b>	<b>347</b>



## Census of India 2011- Village Directory Amenities and Land use ( As in 2009 )

Village connected to highways, village roads, banks & credit societies (If amenities available code -Yes is given, If not available within the village , the distance range code viz; a for < 5 Kms, b for 5-10 Kms and c for 10+ kms of nearest place where facility is available is given)

Availability of miscellaneous facilities (If amenities available code - Yes is given, If not available within the village, the distance range code viz; a for < 5 Kms, b for 5-10 Kms and c for 10+ kms of nearest place where facility is available is given)

Navigable Waterway (River/Canal) (NW)	Footpaths (FP)	Commercial & Co-operative Banks	ATM	Agricultural Credit Societies	Self-Help Group (SHG)	Public Distribution System (PDS) Shop	Mandis / Regular Market	Weekly Haat	Agricultural Marketing Society	Integrated Child Development Scheme (Nutritional Centres)	Anganwadi Centre (Nutritional Centres)	Others (Nutritional Centres)	ASHA (Accredited Social Health Activist)	Name Village	Sr. No.
75	76	77	78	79	80	81	82	83	84	85	86	87	88	2	1
c	Yes	a	a	a	Yes	a	a	a	a	a	Yes	Yes	a	Kharedivav	32
c	Yes	b	b	b	Yes	b	b	b	b	b	Yes	Yes	b	Fulpari	33
c	Yes	b	b	b	Yes	b	b	b	b	b	Yes	Yes	b	Bhanpuri	34
c	Yes	a	a	a	Yes	Yes	a	a	a	a	Yes	Yes	a	Bhanpura	35
c	Yes	a	a	a	Yes	a	a	a	a	a	Yes	Yes	a	Khakhariya	36
c	Yes	b	b	b	Yes	Yes	b	b	b	b	Yes	Yes	Yes	Sadada	37
c	Yes	a	a	Yes	Yes	Yes	a	a	Yes	a	Yes	Yes	a	Dhanpuri	38
c	Yes	b	b	b	Yes	Yes	b	b	b	b	Yes	Yes	b	Paniyara	39
c	Yes	b	b	b	Yes	b	b	b	b	b	Yes	Yes	b	Katkoi	40
c	Yes	b	b	b	Yes	b	b	b	b	b	Yes	Yes	b	Pipiya	41
c	Yes	b	b	b	Yes	b	b	b	b	b	Yes	Yes	Yes	Keva	42
c	Yes	b	c	b	Yes	Yes	c	c	c	c	Yes	Yes	c	Ghundivera	43
c	Yes	a	b	c	Yes	Yes	c	c	c	c	Yes	Yes	c	Kolva	44
c	Yes	b	c	b	Yes	a	a	c	c	c	Yes	Yes	c	Lafni	45
c	Yes	b	b	b	Yes	b	b	b	b	b	Yes	Yes	b	Khodsai	46
c	Yes	b	b	b	Yes	a	a	b	b	b	Yes	Yes	b	Masabar	47
c	Yes	c	a	a	Yes	a	c	c	c	c	Yes	Yes	c	Deval Faliya	48
c	Yes	a	c	a	Yes	c	c	c	c	c	Yes	Yes	c	Haveli	49
c	Yes	a	c	a	Yes	a	c	c	c	c	Yes	Yes	c	Padideri	50
c	Yes	b	c	b	Yes	a	c	c	c	c	Yes	Yes	b	Khuntiya	51
c	Yes	a	c	a	Yes	a	a	c	c	c	Yes	Yes	c	Uchet	52
c	Yes	Yes	b	c	Yes	Yes	c	b	b	c	Yes	Yes	c	Duma	53
c	Yes	a	a	a	Yes	a	b	b	b	b	Yes	Yes	b	Dhanakiya	54
c	Yes	a	a	b	Yes	Yes	b	b	b	b	Yes	Yes	Yes	Khandivav	55
<b>0</b>	<b>55</b>	<b>3</b>	<b>0</b>	<b>5</b>	<b>55</b>	<b>21</b>	<b>1</b>	<b>1</b>	<b>2</b>	<b>1</b>	<b>55</b>	<b>55</b>	<b>8</b>		
<b>5</b>	<b>1198</b>	<b>67</b>	<b>12</b>	<b>194</b>	<b>1147</b>	<b>634</b>	<b>33</b>	<b>32</b>	<b>31</b>	<b>6</b>	<b>1107</b>	<b>1198</b>	<b>687</b>		

## Census of India 2011- Village Directory Amenities and Land use ( As in 2009 )

Availability of miscellaneous facilities (If amenities available code -  
Yes is given, If not available within the village, the distance range code  
viz; a for < 5 Kms, b for 5-10 Kms and c for 10+ kms of nearest place  
where facility is available is given)

Availability of electricity  
(Yes/No)

Sr. No.	Name Village	Community Centre With/ Without TV	Sports Field	Sports Club / Recreation Centre	Cinema / Video Hall	Public Library	Public Reading Room	Newspaper Supply	Assembly Polling Station	Birth & Death Registration Office	Power Supply for Domestic Use (ED)	Power Supply for Agricultural Use (EAG)	Power Supply for Commercial Use (EC)	Power Supply for All Uses (EA)
1	2	89	90	91	92	93	94	95	96	97	98	99	100	101
32	Kharedivav	a	a	a	c	a	a	Yes	Yes	Yes	Yes	Yes	Yes	Yes
33	Fulpari	b	b	b	c	b	b	Yes	Yes	Yes	Yes	Yes	Yes	Yes
34	Bhanpuri	b	b	b	c	Yes	b	Yes	Yes	Yes	Yes	Yes	Yes	Yes
35	Bhanpura	a	a	a	c	Yes	b	Yes	Yes	Yes	Yes	Yes	Yes	Yes
36	Khakhariya	a	a	a	a	Yes	a	Yes	Yes	Yes	Yes	Yes	Yes	Yes
37	Sadada	b	b	b	c	b	b	Yes	Yes	Yes	Yes	Yes	Yes	Yes
38	Dhanpuri	a	a	a	a	a	a	Yes	Yes	Yes	Yes	Yes	Yes	Yes
39	Paniyara	b	b	b	b	Yes	b	Yes	Yes	Yes	Yes	Yes	Yes	Yes
40	Katkoi	b	b	b	c	b	c	Yes	Yes	Yes	Yes	Yes	Yes	Yes
41	Pipiya	b	b	b	c	b	c	Yes	Yes	Yes	Yes	Yes	Yes	Yes
42	Keva	Yes	b	b	c	b	c	Yes	Yes	Yes	Yes	Yes	Yes	Yes
43	Ghundivera	c	c	c	c	c	c	Yes	Yes	Yes	Yes	Yes	Yes	Yes
44	Kolva	c	c	b	b	c	b	Yes	Yes	Yes	Yes	Yes	Yes	Yes
45	Lafni	c	c	c	b	c	b	Yes	Yes	Yes	Yes	Yes	Yes	Yes
46	Khodsai	b	b	b	b	Yes	b	Yes	Yes	Yes	Yes	Yes	Yes	Yes
47	Masabar	b	b	b	c	Yes	c	Yes	Yes	Yes	Yes	Yes	Yes	Yes
48	Deval Faliya	c	c	c	c	c	c	Yes	Yes	Yes	Yes	Yes	Yes	Yes
49	Haveli	c	c	c	c	Yes	c	Yes	Yes	Yes	Yes	Yes	Yes	Yes
50	Padideri	c	c	c	c	Yes	c	Yes	Yes	Yes	Yes	Yes	Yes	Yes
51	Khuntiya	b	c	c	c	c	c	Yes	Yes	Yes	Yes	Yes	Yes	Yes
52	Uchet	c	c	c	b	Yes	b	Yes	Yes	Yes	Yes	Yes	Yes	Yes
53	Duma	c	c	c	b	Yes	b	Yes	Yes	Yes	Yes	Yes	Yes	Yes
54	Dhanakiya	b	b	b	a	Yes	a	Yes	Yes	Yes	Yes	Yes	Yes	Yes
55	Khandivav	Yes	b	b	a	Yes	a	Yes	Yes	Yes	Yes	Yes	Yes	Yes
<b>Block Total :</b>		<b>7</b>	<b>1</b>	<b>0</b>	<b>0</b>	<b>25</b>	<b>2</b>	<b>49</b>	<b>53</b>	<b>53</b>	<b>55</b>	<b>55</b>	<b>55</b>	<b>55</b>
<b>District Total :</b>		<b>310</b>	<b>112</b>	<b>15</b>	<b>9</b>	<b>358</b>	<b>57</b>	<b>1056</b>	<b>1092</b>	<b>1028</b>	<b>1197</b>	<b>1195</b>	<b>1195</b>	<b>1197</b>

## Census of India 2011- Village Directory Amenities and Land use ( As in 2009 )

Land Use									
Nearest Town									
Area under different types of land use ( in hectares rounded up to one decimal place)									
Name	Distance Range Code i.e. a for < 5 Kms, b for 5-10 Kms & c for 10+ kms.	Forests	Area Under Non-Agricultural Uses	Barren and Un-Cultivable Land	Permanent Pastures and Other Grazing Lands	Land Under Miscellaneous Tree Crops etc.	Culturable Waste Land	Name Village	Sr. No.
102	103	104	105	106	107	108	109	2	1
JETPUR PAVI	c	0	9	0	1.6	0	0	Kharedivav	32
HALOL	c	0	0.4	1	4.8	2	1	Fulpari	33
HALOL	c	0	2	1	2.9	1	1	Bhanpuri	34
HALOL	c	0	1	7.6	14.4	2.9	1	Bhanpura	35
HALOL	c	0	1	5.6	67.2	1	0.6	Khakhariya	36
HALOL	c	12.8	2	1	3.2	1	1	Sadada	37
HALOL	c	17.1	4.2	19.2	18.4	1	1	Dhanpuri	38
HALOL	c	1	1	22.5	0.3	1	1	Paniyara	39
HALOL	c	1	0.6	11.2	7.2	1	1	Katkoi	40
HALOL	c	0	6	120	0	0	30	Pipiya	41
BODELI	c	39	3	4	4	1	1	Keva	42
HALOL	c	0.1	2	3.2	11	1	1	Ghundivera	43
HALOL	c	0	1	1.1	1.4	1	41.6	Kolva	44
HALOL	c	0.1	4	36	2	1	1.8	Lafni	45
BODELI	b	1	2	1	1	1	1	Khodsal	46
BODELI	b	0	117	1	4	1	0	Masabar	47
BODELI	b	0	1	1	7.8	1	0	Deval Faliya	48
BODELI	c	1	1	7	6	5.5	1	Haveli	49
HALOL	c	0	1	1	4.2	1	0	Padideri	50
HALOL	c	0	1.5	1	1	1	1	Khuntiya	51
BODELI	c	0	1	41.6	49.5	1	1	Uchet	52
BODELI	c	0	1	75.3	77	1	1	Duma	53
BODELI	b	3	1	1	31.2	1	1	Dhanakiya	54
BODELI	b	13	5	0	5	0	0	Khandivav	55
<b>0</b>	<b>0</b>	<b>1325.6</b>	<b>326.4</b>	<b>2109.5</b>	<b>1081.2</b>	<b>202.5</b>	<b>228.3</b>		
<b>0</b>	<b>0</b>	<b>93988.2</b>	<b>12601.2</b>	<b>40428.6</b>	<b>20069</b>	<b>3257</b>	<b>11510.3</b>		

### Census of India 2011- Village Directory Amenities and Land use ( As in 2009 )

Sr. No.	Name Village	Land Use										Name of three most important commodities manufactured		
		Area under different types of land use (in hectares rounded up to one decimal place)					Area irrigated by source (in hectare).							
		Fallow Lands Other Than Current Fallows	Current Fallows	Net Area Sown	Total Irrigated Land Area	Total Un-irrigated Land Area	Canals (C)	Wells/Tube-Wells (W/TW)	Tanks/Lakes (T/L)	Water Falls (WF)	Others (O)	First	Second	Third
1	2	110	111	112	113	114	115	116	117	118	119	120	121	122
32	Kharedivav	0	0	63	11	52	11	0	0	0	0			
33	Fulpari	4.8	0	60.4	10.4	50	10.4	0	0	0	0			
34	Bhanpuri	0	1	90.2	10.2	80	10.2	0	0	0	0			
35	Bhanpura	8.2	1	125.4	20	105.4	20	0	0	0	0			
36	Khakhariya	1	1	165	65	100	15	50	0	0	0			
37	Sadada	2.2	0	63.8	10.8	53	4	6.8	0	0	0			
38	Dhanpuri	1	1	126.5	40	86.5	31	9	0	0	0			
39	Paniyara	1	9	93	20	73	20	0	0	0	0			
40	Katkoi	5.4	1	77.4	25	52.4	25	0	0	0	0			
41	Pipiya	89.3	0	36	7	29	7	0	0	0	0			
42	Keva	1	5.8	104	10	94	0	10	0	0	0			
43	Ghundivera	1	1	72	12	60	0	12	0	0	0			
44	Kolva	1	1	92	8	84	0	8	0	0	0			
45	Lafni	1	1	153	31	122	0	31	0	0	0			
46	Khodsai	1	8.4	130.8	20	110.8	18	2	0	0	0			
47	Masabar	0.1	1	266	59	207	59	0	0	0	0			
48	Deval Faliya	0	1	76.7	18.3	58.4	0	18.3	0	0	0			
49	Haveli	1	1	124	14	110	0	14	0	0	0			
50	Padideri	1	1	105	5	100	0	5	0	0	0			
51	Khuntiya	1	1.2	70	10	60	0	10	0	0	0			
52	Uchet	1	1	196	80	116	40	40	0	0	0			
53	Duma	1	1	678	109	569	63	46	0	0	0			
54	Dhanakiya	1	1	131	70	61	29	33	0	0	8			
55	Khandivav	0	8	235	20	215	20	0	0	0	0			
<b>Block Total :</b>		<b>186.8</b>	<b>108.6</b>	<b>6557.9</b>	<b>1691.2</b>	<b>4866.7</b>	<b>996.4</b>	<b>686.8</b>	<b>0</b>	<b>0</b>				
<b>District Total :</b>		<b>9903</b>	<b>8272.6</b>	<b>304806.6</b>	<b>69620.2</b>	<b>235187</b>	<b>22475</b>	<b>42771</b>	<b>2366.8</b>	<b>263</b>				

---

---

## **(e) Appendices to Village Directory**

---

---

**APPENDIX I - VILLAGE DIRECTORY****SUMMARY SHOWING TOTAL NUMBER OF VILLAGES HAVING EDUCATIONAL, MEDICAL AND OTHER AMENITIES - C.D. BLOCK LEVEL**

Sr. No	Name of C.D. Block	Total Number of Inhabited Villages In The C. D. Block	Total Population of C.D. Block	Villages Having Educational Institutions					
				Pre-Primary School	Primary School	Middle School	Secondary School	Senior Secondary School (SS)	Degree College of Arts Science & Commerce
1	2	3	4	5	6	7	8	9	10
1	0158-Khanpur	86	96041	0	83	0	18	10	0
2	0159-Kadana	132	129545	0	118	0	26	22	2
3	0160-Santrampur	152	246229	0	143	0	46	14	0
4	0161-Lunawada	237	220274	7	201	0	55	19	1
5	0162-Shehera	90	258384	0	89	0	37	10	0
6	0163-Morwa (Hadaf)	51	186920	0	51	0	25	8	0
7	0164-Godhra	113	300080	11	113	0	33	7	1
8	0165-Kalol	67	183839	0	66	0	20	4	0
9	0166-Ghoghamba	95	218467	0	93	0	31	10	0
10	0167-Halol	120	173694	2	113	0	19	4	0
11	0168-Jambughoda	55	42476	0	49	0	7	2	0
<b>Total</b>		<b>1198</b>	<b>2055949</b>	<b>20</b>	<b>1119</b>	<b>0</b>	<b>317</b>	<b>110</b>	<b>4</b>

Note: There is no concept of Middle School in Gujarat.

Sr. No	Name of C.D. Block	Villages Having Medical Institutions							
		Community Health Centre	Primary Health Centre	Primary Health Sub Centre	Maternity and Child Welfare Centre	T.B. Clinic	Hospital-Allopathic	Hospital-Alternative Medicine	Dispensary
1	2	20	21	22	23	24	25	26	27
1	0158-Khanpur	2	3	14	0	2	0	0	0
2	0159-Kadana	1	5	27	0	3	0	0	1
3	0160-Santrampur	0	8	54	0	3	0	0	0
4	0161-Lunawada	1	6	37	4	6	0	0	6
5	0162-Shehera	0	6	41	1	2	0	0	0
6	0163-Morwa (Hadaf)	1	5	27	1	3	0	0	2
7	0164-Godhra	0	11	49	2	0	0	0	45
8	0165-Kalol	1	5	32	5	3	3	2	1
9	0166-Ghoghamba	1	9	49	0	0	0	0	1
10	0167-Halol	0	6	37	1	1	0	0	4
11	0168-Jambughoda	1	2	8	1	2	2	2	1
<b>Total</b>		<b>8</b>	<b>66</b>	<b>375</b>	<b>15</b>	<b>25</b>	<b>5</b>	<b>4</b>	<b>61</b>

**APPENDIX I - VILLAGE DIRECTORY****SUMMARY SHOWING TOTAL NUMBER OF VILLAGES HAVING EDUCATIONAL, MEDICAL AND OTHER AMENITIES - C.D. BLOCK LEVEL**

Villages Having Educational Institutions (Contd.)									
Degree College of Engineering	Medical College	Management Institute	Polytechnic	Vocational Training School /ITI	Non-Formal Training Centre	Special School For Disabled	Others (Specify)	No Educational Facility	Sr. No.
11	12	13	14	15	16	17	18	19	1
0	0	0	0	1	0	0	0	3	1
0	0	0	0	2	0	0	0	10	2
0	0	0	0	2	0	0	0	9	3
1	0	0	0	1	0	0	0	32	4
1	0	0	0	2	0	0	0	1	5
0	0	0	0	1	0	0	0	0	6
1	0	1	0	1	0	0	0	0	7
0	0	0	0	2	0	0	0	1	8
0	0	0	0	1	0	0	0	2	9
0	0	0	0	0	0	0	0	7	10
0	0	0	0	1	0	0	0	6	11
<b>3</b>	<b>0</b>	<b>1</b>	<b>0</b>	<b>14</b>	<b>0</b>	<b>0</b>	<b>0</b>	<b>71</b>	

Villages Having Medical Institutions (Contd.) ...								
Veterinary Hospital	Mobile Health Clinic	Family Welfare Centre	Medical Practioner (With MBBS Degree)	Medical Practioner (With Other Degree)	Medicine Shop	Others	No Medical Facility	Sr. No
28	29	30	31	32	33	34	35	1
3	0	0	2	4	4	0	70	1
3	2	0	0	1	1	0	104	2
2	18	0	2	2	0	0	85	3
4	4	2	4	8	3	0	186	4
4	18	0	4	13	2	0	41	5
3	22	2	2	1	2	0	10	6
3	0	0	3	30	4	0	56	7
2	13	0	1	20	3	0	26	8
1	2	1	2	6	1	0	44	9
2	0	0	1	2	3	0	81	10
1	0	0	3	2	1	0	44	11
<b>28</b>	<b>79</b>	<b>5</b>	<b>24</b>	<b>89</b>	<b>24</b>	<b>0</b>	<b>747</b>	

## APPENDIX I - VILLAGE DIRECTORY

SUMMARY SHOWING TOTAL NUMBER OF VILLAGES HAVING EDUCATIONAL,  
MEDICAL AND OTHER AMENITIES - C.D. BLOCK LEVEL

Sr. No	Name of C.D. Block	Villages Having Drinking Water								
		Tap Water (Treated /Untreated)	Well Water (Covered/ Uncovered Well)	Hand Pump	Tube well/ Bore well	Spring	River/ Canal	Tank/ Pond/ Lake	Others	No Drinking Water Facility
1	2	36	37	38	39	40	41	42	43	44
1	0158-Khanpur	39	79	85	45	1	31	36	2	0
2	0159-Kadana	46	120	126	48	0	48	54	0	0
3	0160-Santrampur	37	131	151	22	0	53	66	0	0
4	0161-Lunawada	156	203	222	71	10	144	103	4	0
5	0162-Shehera	90	88	90	18	0	54	60	0	0
6	0163-Morwa (Hadaf)	38	51	51	10	0	24	22	0	0
7	0164-Godhra	56	100	112	16	0	71	85	0	0
8	0165-Kalol	67	57	67	42	0	50	21	0	0
9	0166-Ghoghamba	53	75	91	41	0	45	30	0	0
10	0167-Halol	120	83	113	54	0	49	32	0	0
11	0168-Jambughoda	32	47	54	17	9	38	13	1	0
	<b>Total</b>	<b>734</b>	<b>1034</b>	<b>1162</b>	<b>384</b>	<b>20</b>	<b>607</b>	<b>522</b>	<b>7</b>	<b>0</b>

Sr. No	Name of C.D. Block	Villages Having Transport					Banks		Agricultural Credit Societies
		Railway Station	Auto/ Modified Autos	Taxi & Vans	Tractors	Navigable Water Ways (River /Canal/ Sea Ferry Service)	Commercial & Co- Operative	ATM	
1	2	54	55	56	57	58	59	60	61
1	0158-Khanpur	0	4	5	62	1	5	0	4
2	0159-Kadana	0	38	42	104	0	3	0	8
3	0160-Santrampur	0	1	2	134	0	4	0	5
4	0161-Lunawada	0	34	52	153	2	14	6	32
5	0162-Shehera	0	34	33	75	2	7	0	19
6	0163-Morwa (Hadaf)	0	14	24	42	0	4	2	12
7	0164-Godhra	3	45	39	67	0	9	2	44
8	0165-Kalol	3	43	20	66	0	8	1	1
9	0166-Ghoghamba	0	30	25	74	0	4	1	53
10	0167-Halol	1	38	18	55	0	6	0	11
11	0168-Jambughoda	0	14	15	28	0	3	0	5
	<b>Total</b>	<b>7</b>	<b>295</b>	<b>275</b>	<b>860</b>	<b>5</b>	<b>67</b>	<b>12</b>	<b>194</b>



## APPENDIX I - VILLAGE DIRECTORY

SUMMARY SHOWING TOTAL NUMBER OF VILLAGES HAVING EDUCATIONAL,  
MEDICAL AND OTHER AMENITIES - C.D. BLOCK LEVEL

Post Office	Villages Having Post & Telegraph						Villages Having Transport		Sr. No
	Sub Post Office	Post & Telegraph Office	Phone (Land Lines)	Public Call Office	Mobile Phone Coverage	Internet Cafes/ Common Service Centre	Village Roads-Pucca Road	Bus Service (Public/Private)	
45	46	47	48	49	50	51	52	53	1
1	19	0	37	21	64	84	86	85	1
3	30	0	102	60	92	90	123	132	2
2	32	0	11	9	152	132	146	148	3
2	46	0	170	91	150	237	215	234	4
0	37	0	60	49	90	90	88	89	5
2	23	0	28	19	51	51	51	50	6
1	33	0	54	46	113	113	106	113	7
3	24	0	67	28	67	67	66	67	8
3	46	0	49	35	95	95	92	90	9
2	31	0	93	47	119	119	114	114	10
1	15	0	33	14	53	55	46	49	11
<b>20</b>	<b>336</b>	<b>0</b>	<b>704</b>	<b>419</b>	<b>1046</b>	<b>1133</b>	<b>1133</b>	<b>1171</b>	

Villages Having Recreation Facility				Miscellaneous				Villages Having Power Supply		Sr. No
Cinema / Video Halls	Public Library	Public Reading Rooms	Availability of News Paper	Public Distribution System (PDS) Shop	Weekly Haat	Assembly Polling Station	Birth & Death Registration Office	Available	Not Available	
62	63	64	65	66	67	68	69	70	71	1
0	32	0	62	30	0	83	76	86	0	1
0	2	3	122	80	3	115	110	131	1	2
0	1	0	139	75	1	119	80	152	0	3
8	136	24	158	92	13	190	178	237	0	4
0	62	10	86	68	1	90	90	90	0	5
0	1	2	48	42	3	50	51	51	0	6
0	26	5	112	70	4	113	113	113	0	7
1	57	7	67	49	2	67	67	67	0	8
0	16	4	95	54	4	94	93	95	0	9
0	0	0	118	53	0	118	117	120	0	10
0	25	2	49	21	1	53	53	55	0	11
<b>9</b>	<b>358</b>	<b>57</b>	<b>1056</b>	<b>634</b>	<b>32</b>	<b>1092</b>	<b>1028</b>	<b>1197</b>	<b>1</b>	

**APPENDIX IA - VILLAGE DIRECTORY**  
**VILLAGES BY NUMBER OF PRIMARY SCHOOLS**

Sr. No.	Name of C.D. Block	Total Number of Inhabited Villages	Number of Primary Schools				
			None	One	Two	Three	Four +
1	2	3	4	5	6	7	8
1	0158-Khanpur	86	3	49	18	6	10
2	0159-Kadana	132	14	80	22	9	7
3	0160-Santrampur	152	9	75	32	11	25
4	0161-Lunawada	237	36	126	36	18	21
5	0162-Shehera	90	1	30	23	15	21
6	0163-Morwa (Hadaf)	51	0	10	13	12	16
7	0164-Godhra	113	0	29	33	20	31
8	0165-Kalol	67	1	23	15	12	16
9	0166-Ghoghamba	95	2	33	24	16	20
10	0167-Halol	120	7	67	22	12	12
11	0168-Jambughoda	55	6	40	5	3	1
<b>Total</b>		<b>1198</b>	<b>79</b>	<b>562</b>	<b>243</b>	<b>134</b>	<b>180</b>

**APPENDIX IB - VILLAGE DIRECTORY**

**VILLAGES BY PRIMARY, MIDDLE AND SECONDARY SCHOOLS**

Sr. No.	Name of C.D. Block	Total Number of Inhabited Villages	Type of Educational Institutions Available			
			No School	At Least One Primary School and No Middle School	At Least One Primary School and One Middle School	At Least One Middle School and One Secondary School
1	2	3	4	5	6	7
1	0158-Khanpur	86	3	83	0	0
2	0159-Kadana	132	13	118	0	0
3	0160-Santrampur	152	9	143	0	0
4	0161-Lunawada	237	34	201	0	0
5	0162-Shehera	90	1	89	0	0
6	0163-Morwa (Hadaf)	51	0	51	0	0
7	0164-Godhra	113	0	113	0	0
8	0165-Kalol	67	1	66	0	0
9	0166-Ghoghamba	95	2	93	0	0
10	0167-Halol	120	7	113	0	0
11	0168-Jambughoda	55	6	49	0	0
<b>Total</b>		<b>1198</b>	<b>76</b>	<b>1119</b>	<b>0</b>	<b>0</b>

Note: There is no concept of Middle School in Gujarat.

**APPENDIX IC - VILLAGE DIRECTORY****VILLAGES WITH DIFFERENT SOURCES OF DRINKING WATER FACILITIES AVAILABLE**

Sr. No.	Name of C.D.Block	Number of Villages With Different Sources of Drinking Water Facilities Available				
		Only Tap (Treated/Untreated)	Only Well (Covered / Uncovered)	Only Tube Well /Bore Well	Only Hand Pump	More Than One Source Only From Tap, Well, Tube Well, Hand Pump
1	2	3	4	5	6	7
1	0158-Khanpur	1	0	0	5	80
2	0159-Kadana	2	2	0	3	125
3	0160-Santrampur	1	0	0	0	151
4	0161-Lunawada	3	5	0	8	219
5	0162-Shehera	0	0	0	0	90
6	0163-Morwa (Hadaf)	0	0	0	0	51
7	0164-Godhra	1	0	0	6	106
8	0165-Kalol	0	0	0	0	67
9	0166-Ghoghamba	2	0	1	4	88
10	0167-Halol	4	0	0	0	116
11	0168-Jambughoda	0	0	0	1	54
	<b>Total</b>	<b>14</b>	<b>7</b>	<b>1</b>	<b>27</b>	<b>1147</b>

## APPENDIX II- VILLAGE DIRECTORY

## VILLAGES WITH 5000 AND ABOVE POPULATION WHICH DO NOT HAVE ONE OR MORE AMENITIES AVAILABLE

Sr. No.	Name of C.D. Block	Name of Village	Location Code Number	Population	Amenities Not Available (Indicate N.A. Where Amenity Not Available)	
					Senior Secondary School	College
1	2	3	4	5	6	7
1	0158-Khanpur	Vadagam	517834	6102	N.A.	N.A.
2	0159-Kadana	Bachkaria (North)	517868	6313	N.A.	N.A.
3	0160-Santrampur	Bhana Simal	518002	5937	N.A.	N.A.
4	0160-Santrampur	Khedaya Alias Pratapgadh	518003	8821	N.A.	N.A.
5	0160-Santrampur	Simaliya	518006	7146	Available	N.A.
6	0160-Santrampur	Batakwada	518017	9022	N.A.	N.A.
7	0160-Santrampur	Gothib	518096	5203	Available	N.A.
8	0160-Santrampur	Doli	518136	6324	N.A.	N.A.
9	0160-Santrampur	Limdi	518147	7338	N.A.	N.A.
10	0161-Lunawada	Undra	518221	6088	N.A.	N.A.
11	0161-Lunawada	Kharol	518359	5738	Available	N.A.
12	0162-Shehera	Guneli	518395	8885	N.A.	N.A.
13	0162-Shehera	Boriya	518401	5942	Available	N.A.
14	0162-Shehera	Aniad	518421	8976	N.A.	N.A.
15	0162-Shehera	Sajivav	518433	6366	N.A.	N.A.
16	0162-Shehera	Nandarva	518436	7702	N.A.	N.A.
17	0162-Shehera	Sureli	518438	7006	Available	N.A.
18	0162-Shehera	Mangaliana	518458	5685	Available	N.A.
19	0162-Shehera	Khojalvasa	518461	5066	Available	N.A.
20	0162-Shehera	Nada	518463	6197	N.A.	N.A.
21	0162-Shehera	Matariya Vyas	518465	5405	N.A.	N.A.
22	0162-Shehera	Padardi	518466	5200	N.A.	N.A.
23	0162-Shehera	Dhamnod	518478	9551	Available	N.A.
24	0162-Shehera	Waghjipur	518479	7155	N.A.	N.A.
25	0163-Morwa (Hadaf)	Mora	518493	5763	Available	N.A.
26	0163-Morwa (Hadaf)	Suliyat	518494	6774	Available	N.A.
27	0163-Morwa (Hadaf)	Sagwada	518496	5562	N.A.	N.A.
28	0163-Morwa (Hadaf)	Agarwada	518498	5726	Available	N.A.
29	0163-Morwa (Hadaf)	Rajayata	518499	6788	N.A.	N.A.
30	0163-Morwa (Hadaf)	Bhandoi	518501	5015	N.A.	N.A.
31	0163-Morwa (Hadaf)	Vandeli	518503	14781	N.A.	N.A.
32	0163-Morwa (Hadaf)	Vadodar	518507	6617	N.A.	N.A.
33	0163-Morwa (Hadaf)	Morwa (Hadaf)	518515	9040	Available	N.A.
34	0163-Morwa (Hadaf)	Rampur (Kasanpur)	518520	6064	Available	N.A.
35	0163-Morwa (Hadaf)	Matariya Vejma	518522	5063	N.A.	N.A.
36	0163-Morwa (Hadaf)	Mojari	518524	6330	N.A.	N.A.

Sr. No.	Name of C.D. Block	Name of Village	Location Code Number	Population	Amenities Not Available (Indicate N.A. Where Amenity Not Available)	
					Senior Secondary School	College
1	2	3	4	5	6	7
37	0163-Morwa (Hadaf)	Rasulpur	518526	5381	N.A.	N.A.
38	0163-Morwa (Hadaf)	Natapur	518528	6491	N.A.	N.A.
39	0163-Morwa (Hadaf)	Saliya	518529	7041	Available	N.A.
40	0164-Godhra	Nadisar	518533	7945	N.A.	N.A.
41	0164-Godhra	Dhanitra	518537	5822	Available	N.A.
42	0164-Godhra	Sampa	518540	11235	N.A.	N.A.
43	0164-Godhra	Bodidra Bujarg	518545	7723	N.A.	N.A.
44	0164-Godhra	Ratanpur (Kantdi)	518556	5609	N.A.	N.A.
45	0164-Godhra	Orwada	518573	8269	N.A.	N.A.
46	0164-Godhra	Moti Kantdi	518584	6736	N.A.	N.A.
47	0164-Godhra	Ambali	518591	5441	N.A.	N.A.
48	0164-Godhra	Bhamaiya	518597	6131	N.A.	N.A.
49	0164-Godhra	Mirap	518633	5845	Available	N.A.
50	0164-Godhra	Gollav	518635	12262	Available	N.A.
51	0165-Kalol	Karoli	518660	10237	N.A.	N.A.
52	0165-Kalol	Vejalpur	518663	11995	Available	N.A.
53	0165-Kalol	Pingali	518673	5055	N.A.	N.A.
54	0165-Kalol	Bedhiya	518677	8348	N.A.	N.A.
55	0165-Kalol	Delol	518685	7154	Available	N.A.
56	0165-Kalol	Bakrol	518694	6018	N.A.	N.A.
57	0165-Kalol	Adadra	518703	6997	Available	N.A.
58	0165-Kalol	Eral	518715	5202	N.A.	N.A.
59	0166-Ghoghamba	Simaliya	518728	12675	Available	N.A.
60	0166-Ghoghamba	Vav kulli	518741	5243	N.A.	N.A.
61	0166-Ghoghamba	Kanpur	518747	8763	N.A.	N.A.
62	0166-Ghoghamba	Kharod	518761	5351	N.A.	N.A.
63	0166-Ghoghamba	Palla	518775	5423	N.A.	N.A.
64	0167-Halol	Sathrota	518823	5497	N.A.	N.A.
65	0167-Halol	Kanjari (Part)	518824	8099	N.A.	N.A.
66	0167-Halol	Talavdi	518871	6044	N.A.	N.A.
67	0167-Halol	Shivrajpur	518889	7244	Available	N.A.

## APPENDIX II- VILLAGE DIRECTORY

## VILLAGES WITH 5000 AND ABOVE POPULATION WHICH DO NOT HAVE ONE OR MORE AMENITIES AVAILABLE

Sr. No.	Name of C.D. Block	Name of Village	Location Code Number	Amenities Not Available (Indicate N.A. Where Amenity Not Available)				
				Primary Health Sub Centre	Tap Drinking Water	Bus Facility	Approach By Pucca Road	Banks
1	2	3	4	8	9	10	11	12
1	0158-Khanpur	Vadagam	517834	Available	Available	Available	Available	N.A.
2	0159-Kadana	Bachkaria (North)	517868	Available	N.A.	Available	Available	N.A.
3	0160-Santrampur	Bhana Simal	518002	Available	N.A.	Available	Available	N.A.
4	0160-Santrampur	Khedaya Alias Pratapgadh	518003	Available	N.A.	Available	Available	N.A.
5	0160-Santrampur	Simaliya	518006	Available	N.A.	Available	Available	N.A.
6	0160-Santrampur	Batakwada	518017	Available	N.A.	Available	Available	N.A.
7	0160-Santrampur	Gothib	518096	Available	Available	Available	Available	Available
8	0160-Santrampur	Doli	518136	Available	N.A.	Available	Available	N.A.
9	0160-Santrampur	Limdi	518147	Available	N.A.	Available	Available	N.A.
10	0161-Lunawada	Undra	518221	N.A.	Available	Available	Available	N.A.
11	0161-Lunawada	Kharol	518359	Available	Available	Available	Available	Available
12	0162-Shehera	Guneli	518395	Available	Available	Available	Available	N.A.
13	0162-Shehera	Boriya	518401	Available	Available	Available	Available	Available
14	0162-Shehera	Aniad	518421	Available	Available	Available	Available	N.A.
15	0162-Shehera	Sajivav	518433	Available	Available	Available	Available	N.A.
16	0162-Shehera	Nandarva	518436	Available	Available	Available	Available	Available
17	0162-Shehera	Sureli	518438	Available	Available	Available	Available	N.A.
18	0162-Shehera	Mangaliana	518458	Available	Available	Available	Available	N.A.
19	0162-Shehera	Khojalvasa	518461	Available	Available	Available	Available	Available
20	0162-Shehera	Nada	518463	Available	Available	Available	Available	N.A.
21	0162-Shehera	Matariya Vyas	518465	Available	Available	Available	Available	N.A.
22	0162-Shehera	Padardi	518466	Available	Available	Available	Available	N.A.
23	0162-Shehera	Dhamnodb	518478	Available	Available	Available	Available	N.A.
24	0162-Shehera	Waghjipur	518479	Available	Available	Available	Available	Available
25	0163-Morwa (Hadaf)	Mora	518493	Available	Available	Available	Available	Available
26	0163-Morwa (Hadaf)	Suliyat	518494	Available	Available	Available	Available	N.A.
27	0163-Morwa (Hadaf)	Sagwada	518496	Available	Available	Available	Available	N.A.
28	0163-Morwa (Hadaf)	Agarwada	518498	Available	Available	Available	Available	N.A.
29	0163-Morwa (Hadaf)	Rajayata	518499	Available	Available	Available	Available	N.A.
30	0163-Morwa (Hadaf)	Bhandoi	518501	Available	Available	Available	Available	N.A.
31	0163-Morwa (Hadaf)	Vandeli	518503	Available	Available	Available	Available	N.A.
32	0163-Morwa (Hadaf)	Vadodar	518507	Available	Available	Available	Available	N.A.
33	0163-Morwa (Hadaf)	Morwa (Hadaf)	518515	Available	Available	Available	Available	Available
34	0163-Morwa (Hadaf)	Rampur (Kasanpur)	518520	Available	Available	Available	Available	N.A.
35	0163-Morwa (Hadaf)	Matariya Vejma	518522	Available	N.A.	Available	Available	N.A.

Sr. No.	Name of C.D. Block	Name of Village	Location Code Number	Amenities Not Available (Indicate N.A. Where Amenity Not Available)				
				Primary Health Sub Centre	Tap Drinking Water	Bus Facility	Approach By Pucca Road	Banks
1	2	3	4	8	9	10	11	12
36	0163-Morwa (Hadaf)	Mojari	518524	Available	Available	Available	Available	N.A.
37	0163-Morwa (Hadaf)	Rasulpur	518526	Available	Available	Available	Available	N.A.
38	0163-Morwa (Hadaf)	Natapur	518528	Available	Available	Available	Available	N.A.
39	0163-Morwa (Hadaf)	Saliya	518529	Available	Available	Available	Available	Available
40	0164-Godhra	Nadisar	518533	Available	Available	Available	Available	N.A.
41	0164-Godhra	Dhanitra	518537	Available	N.A.	Available	Available	N.A.
42	0164-Godhra	Sampa	518540	Available	Available	Available	Available	Available
43	0164-Godhra	Bodidra Bujarg	518545	Available	N.A.	Available	Available	N.A.
44	0164-Godhra	Ratanpur (Kantdi)	518556	Available	Available	Available	Available	Available
45	0164-Godhra	Orwada	518573	Available	Available	Available	Available	N.A.
46	0164-Godhra	Moti Kantdi	518584	Available	Available	Available	Available	N.A.
47	0164-Godhra	Ambali	518591	Available	Available	Available	Available	Available
48	0164-Godhra	Bhamaiya	518597	Available	N.A.	Available	Available	N.A.
49	0164-Godhra	Mirap	518633	Available	N.A.	Available	Available	N.A.
50	0164-Godhra	Gollav	518635	Available	Available	Available	Available	N.A.
51	0165-Kalol	Karoli	518660	Available	Available	Available	Available	N.A.
52	0165-Kalol	Vejalpur	518663	Available	Available	Available	Available	Available
53	0165-Kalol	Pingali	518673	Available	Available	Available	Available	N.A.
54	0165-Kalol	Bedhiya	518677	Available	Available	Available	Available	N.A.
55	0165-Kalol	Delol	518685	Available	Available	Available	Available	Available
56	0165-Kalol	Bakrol	518694	Available	Available	Available	Available	N.A.
57	0165-Kalol	Adadra	518703	Available	Available	Available	Available	Available
58	0165-Kalol	Eral	518715	Available	Available	Available	Available	Available
59	0166-Ghoghamba	Simaliya	518728	Available	Available	Available	Available	N.A.
60	0166-Ghoghamba	Vav kulli	518741	Available	N.A.	Available	Available	N.A.
61	0166-Ghoghamba	Kanpur	518747	Available	Available	Available	Available	N.A.
62	0166-Ghoghamba	Kharod	518761	Available	Available	Available	Available	N.A.
63	0166-Ghoghamba	Palla	518775	Available	Available	Available	Available	N.A.
64	0167-Halol	Sathrota	518823	Available	Available	Available	Available	N.A.
65	0167-Halol	Kanjari (Part)	518824	Available	Available	Available	Available	Available
66	0167-Halol	Talavdi	518871	Available	Available	Available	Available	N.A.
67	0167-Halol	Shivrajpur	518889	Available	Available	Available	Available	Available

**APPENDIX-III - VILLAGE DIRECTORY****LAND UTILISATION DATA IN RESPECT OF CENSUS TOWNS.**

Sr. No	Name of Census Towns and C.D. Block within Bracket	Total Area	Forests	Area under Non-agricultural Uses	Barren and Un-cultivable land	Permanent Pastures and Other Grazing Lands	Land Under Miscellaneous Tree Crops etc.	Cultivable Waste Land	Fallow Lands other than Current Fallows	Current Fallows	Net Area Shown	Total Irrigated Land Area	Total Un-irrigated Land Area
1	2	3	4	5	6	7	8	9	10	11	12	13	14
1	Jafrabad (CT)	693.66	0.00	105.00	21.06	0.00	0.00	0.00	74.62	0.00	492.98	0.00	492.98
2	Vavdi Bujarg (CT)	804.00	170.28	232.64	48.50	0.00	5.21	0.00	0.00	7.36	340.00	0.00	340.00

**APPENDIX-IV - VILLAGE DIRECTORY****C.D. BLOCK WISE LIST OF INHABITED VILLAGES WHERE NO AMENITY OTHER THAN DRINKING WATER FACILITY IS AVAILABLE**

Sr. No.	Name of CD Block	Location Code Number	Name of Village
1	2	3	4

----- NIL -----

**APPENDIX V- VILLAGE DIRECTORY****SUMMARY SHOWING NUMBER OF VILLAGES NOT HAVING SCHEDULED CASTES POPULATION**

Sr. No.	Name of C.D. Block	Total Villages	Uninhabited Villages	Inhabited Villages	Number of Inhabited Villages Having No Scheduled Castes Population
1	2	3	4	5	6
1	0158-Khanpur	86	0	86	57
2	0159-Kadana	132	0	132	85
3	0160-Santrampur	152	0	152	90
4	0161-Lunawada	242	5	237	118
5	0162-Shehera	91	1	90	16
6	0163-Morwa (Hadaf)	52	1	51	11
7	0164-Godhra	114	1	113	26
8	0165-Kalol	67	0	67	3
9	0166-Ghoghamba	96	1	95	30
10	0167-Halol	123	3	120	64
11	0168-Jambughoda	55	0	55	46
	<b>Total</b>	<b>1210</b>	<b>12</b>	<b>1198</b>	<b>546</b>



**APPENDIX VI - VILLAGE DIRECTORY****SUMMARY SHOWING NUMBER OF VILLAGES NOT HAVING SCHEDULED TRIBES POPULATION**

Sr. No.	Name of C.D. Block	Total Villages	Uninhabited Villages	Inhabited Villages	Number of Inhabited Villages Having No Scheduled Tribes Population
1	2	3	4	5	6
1	0158-Khanpur	86	0	86	38
2	0159-Kadana	132	0	132	10
3	0160-Santrampur	152	0	152	4
4	0161-Lunawada	242	5	237	113
5	0162-Shehera	91	1	90	23
6	0163-Morwa (Hadaf)	52	1	51	2
7	0164-Godhra	114	1	113	27
8	0165-Kalol	67	0	67	9
9	0166-Ghoghamba	96	1	95	2
10	0167-Halol	123	3	120	2
11	0168-Jambughoda	55	0	55	2
	<b>Total</b>	<b>1210</b>	<b>12</b>	<b>1198</b>	<b>232</b>

## APPENDIX VII - VILLAGE DIRECTORY

### LIST OF VILLAGES ACCORDING TO THE PROPORTION OF THE SCHEDULED CASTES TO THE TOTAL POPULATION BY RANGES

#### A - Scheduled Castes

**Block: Khanpur (0158)**

Range of Scheduled Castes Population (Percentages)	Location Code Number	Name of Village	Range of Scheduled Castes Population (Percentages)	Location Code Number	Name of Village
1	2	3	1	2	3
Nil				517828	Raheman
	517778	Lambho		517832	Bhadrod
	517780	Kala Khetra		517835	Tarkadi
	517783	Rankli		517836	Vakhatpur
	517784	Dolatpura		517838	Bedvalli
	517787	Nesda		517839	Chhapri-1
	517788	Udava		517840	Badesara
	517789	Mor Khakhara		517841	Sampadiya
	517790	Patapur		517842	Karanta
	517791	Padedi (Patapur)		517844	Vavyo
	517793	Kakari Mahudi		517845	Vanka
	517794	Dhokli		517846	Masiya
	517795	Ruzada		517847	Bhanpur
	517796	Khadodi		517848	Fatajina Bhevada
	517797	Madapur		517851	Vavia
	517800	Vavkuva		517852	Kaslavati
	517801	Jalkukdi		517853	Akhadana Degamda
	517803	Motipura-1		517854	Charnna Degamda
	517804	Dalelpura		517855	Tankana Bhevada
	517805	Masadra		517856	Talpadna Bhevada
	517807	Vastana Muvada		517857	Mahiapur
	517810	Jethola		517858	Pandyana Muvada
	517811	Korvai		517859	Mokamsinhna Bhevada
	517812	Simalnada		517861	Virparna Muvada
	517813	Punjelav		517862	Dolariya
	517814	Bhuvabar	<b>Less than 5</b>		
	517815	Umariya		517781	Khatudamor Ni Muvadi
	517816	Jher		517798	Ghodiyaipur
	517817	Dodavanta		517806	Ladanna Muvada
	517818	Lavana		517809	Hansoliyana Muvada
	517820	Tejakui		517821	Dhuleta
	517823	Khuntelav		517825	Kanod
	517824	Padedi (Kanod)		517826	Ghoghawada

Range of Scheduled Castes Population (Percentages)	Location Code Number	Name of Village
1	2	3
<b>5 - 10</b>	517827	Mena
	517829	Kolambi
	517779	Dhol Khakhara
	517792	Borvai
	517819	Babaliya
	517822	Naroda
	517834	Vadagam
	517837	Gangata
	517850	Isroda
	517863	Kanesar
<b>11 - 20</b>	517785	Vadhela

Range of Scheduled Castes Population (Percentages)	Location Code Number	Name of Village
1	2	3
<b>21 - 30</b>	517786	Limdi Timba
	517799	Navagam-1
	517802	Pandarwada
	517808	Bakor
	517830	Mota Khanpur
	517833	Bamroda
	517849	Limadiya
	517782	Chhani
	517843	Muda Vadekh
	<b>31 - 40</b>	517831
517860		Vandarved

**Block: Kadana (0159)**

Range of Scheduled Castes Population (Percentages)	Location Code Number	Name of Village
1	2	3
<b>Nil</b>		
	517869	Kaliyari
	517870	Varsada
	517872	Vachhalawada
	517873	Jogan Jetpur
	517874	Godhar (North)
	517875	Mota Padadara
	517876	Nana Padadara
	517877	Tarkoni Nal
	517879	Nani Rath
	517882	Rankakot
	517884	Chhajali
	517885	Kakri Mahudi
	517887	Talwada
	517889	Nana Mirapur
	517891	Ghaswada
	517892	Jambunala
	517893	Amboja
	517894	Karodia (North)

Range of Scheduled Castes Population (Percentages)	Location Code Number	Name of Village
1	2	3
	517897	Relva
	517899	Padhara
	517900	Bhagaliya
	517901	Bokannala
	517903	Ladu Damorna Vanta
	517904	Gareniya
	517908	Rathada
	517909	Jaguna Muvada
	517910	Limpur
	517913	Dedawada
	517916	Khatva
	517918	Machhina Nadhara
	517919	Kharawada
	517920	Padamjini Muvadi
	517921	Vagh Dungri
	517922	Ghodiya
	517924	Chhatrapura
	517925	Vagadiyana Pithapur
	517927	Kadva Bariyani Muvadi

Range of Scheduled Castes Population (Percentages)	Location Code Number	Name of Village	Range of Scheduled Castes Population (Percentages)	Location Code Number	Name of Village
1	2	3	1	2	3
	517929	Charanni Muvadi		517983	Chhala Pagina Muvada
	517930	Balujina Muvada (Kadana)		517984	Ghantawada
	517931	Nana Rajanpur		517986	Lapania
	517932	Mota Rajanpur		517990	Math (Kotal )
	517935	Saliyabid		517992	Chandri
	517936	Mankudi		517993	Nani Vareth
	517938	Dodiya (Math)		517994	Moti Vareth
	517939	Math (Dodiya)		517995	Vaghadiyani Andhari
	517941	Chopad Devi	<b>Less than 5</b>		
	517942	Anoppur		517864	Ditvas
	517943	Luharna Muvada		517865	Karvai
	517944	Godha Ni Muvadi		517867	Bhul
	517945	Brahmanni Muvadi(Kadana)		517871	Zalasang
	517947	Golanpur		517878	Moti Rath
	517948	Hathi Ranani Muvadi		517880	Kharod
	517949	Daduni Muvadi		517881	Pachher
	517950	Limbhola		517886	Ankaliya
	517951	Parvatpura		517888	Ranakpur
	517952	Bariyana Vanta		517890	Mota Mirapur
	517954	Nana Dharola		517895	Sarsdi
	517955	Mota Dharola		517896	Royaniya
	517956	Kajli		517902	Velanwada
	517957	Bhemani Vav		517905	Buchawada
	517958	Zenzwa		517906	Nindka (North)
	517959	Lembani Vav		517907	Muvala Bid
	517960	Ladpur		517912	Agarwada
	517962	Mota Machhiwada		517915	Tantrolia
	517964	Dolatpura		517917	Dadhaliya
	517965	Mahapur		517934	Paniya
	517967	Natthuni Muvadi		517946	Kureta
	517968	Umariya		517966	Maruwada
	517969	Kelamul		517970	Renganiya
	517971	Samatwada		517979	Ghanta Vadiya (West)
	517972	Bhukhi		517987	Dahyapur
	517974	Rughanathpura		517989	Mota Sagavadiya
	517976	Nava Muvada		517991	Kanawada
	517977	Dhuniya	<b>5 - 10</b>		
	517978	Shiyal		517866	Sarasva (North))
	517981	Brahmanni Muvadi (Malvan)		517868	Bachkaria (North)
	517982	Budhpur		517883	Dhingalwada

Range of Scheduled Castes Population (Percentages)	Location Code Number	Name of Village
1	2	3
	517911	Munpur
	517923	Kadana
	517937	Sanghri
	517953	Nana Machhiwada
	517963	Vaghotiya
	517973	Pankhan
	517975	Malvan
	517985	Nani Kharsoli
<b>11 - 20</b>	517898	Amthani

Range of Scheduled Castes Population (Percentages)	Location Code Number	Name of Village
1	2	3
	517914	Antalwada
	517926	Saliya Muvadi
	517928	Divada
	517933	Thakor Na Nadhra
	517940	Mal
	517961	Vada Zampa
<b>21 - 30</b>	517980	Goriyana Muvada
	517988	Dhansura

**Block: Santrampur (0160)**

Range of Scheduled Castes Population (Percentages)	Location Code Number	Name of Village
1	2	3
<b>Nil</b>		
	517996	Chitva
	517999	Kanzara (Sant)
	518000	Vyar
	518001	Paniyar
	518004	Kunda
	518005	Bhamari
	518007	Sarad
	518011	Kyariya
	518013	Pithapur (Borvada)
	518014	Nalai
	518018	Molara
	518020	Daliyati
	518021	Bhenadra
	518023	Kanjara (Sant)
	518025	Pancha Muvadi
	518026	Metana Muvada
	518027	Dotawada
	518029	Mota Sarnaiya
	518031	Gada
	518033	Vadiya
	518034	Kasalpur

Range of Scheduled Castes Population (Percentages)	Location Code Number	Name of Village
1	2	3
	518035	Endra
	518036	Moti Kharsoli
	518037	Vanta (Mahetana)
	518038	Vavia Muvada
	518039	Kasiya
	518040	Asivada
	518041	Chela Pagina Muvada
	518042	Gala Talawadi
	518044	Pagina Muvada
	518048	Dahela
	518050	Limada Muvadi
	518051	Ranjini Padedi
	518052	Lalakpur
	518053	Garadiya
	518054	Malanpur
	518055	Nana Natva
	518056	Sada
	518057	Babrai
	518061	Timbharva
	518064	Hadani Sarsan
	518066	Ranani Sarsan
	518067	Chhayana

Range of Scheduled Castes Population (Percentages)	Location Code Number	Name of Village	Range of Scheduled Castes Population (Percentages)	Location Code Number	Name of Village
1	2	3	1	2	3
	518068	Savgadh		518138	Babri
	518071	Galaliya		518140	Moralnaka
	518072	Sandh Paliya		518141	Chinchani
	518074	Mankodiya		518144	Sagan Faliya
	518077	Padhariya		518145	Amba
	518079	Kanbina Moyla		518147	Limdi
	518081	Chunthana Muvada	<b>Less than 5</b>		
	518083	Rafai		517997	Bugad
	518084	Bahediya		518002	Bhana Simal
	518085	Nasikpur		518003	Khedaya Alias Pratapgadh
	518087	Moyala Pad		518006	Simaliya
	518088	Vaghan		518008	Kotra
	518089	Dhamotna Moyla		518009	Moti Kyar
	518090	Andarsing Na Muvada		518012	Taladra
	518092	Kosamba		518015	Timbla
	518093	Benada		518016	Bhandara
	518095	Nesh Hathipura		518017	Batakwada
	518097	Nana Ambela		518024	Barikota
	518098	Mota Ambela		518028	Surpur
	518099	Galakhedi		518030	Babrol
	518100	Bhavanpura		518032	Sangawada
	518101	Parthampur		518045	Kothina Muvada
	518103	Padedi Ador		518046	Movasa
	518104	Kotvat		518049	Bhotva (West)
	518105	Khodadra		518059	Vanjiya Khunt
	518106	Falwa		518060	Narsingpur
	518109	Vaghfal		518063	Zab (West)
	518110	Nan Salai		518076	Kalibel
	518111	Rambhemna Muvada		518080	Godhar (West)
	518112	Panchmuva		518091	Gothibda
	518116	Singalgadh		518094	Hathipura
	518117	Valakhedi		518096	Gothib
	518119	Ratanpur (Gothib)		518107	Anjanwa
	518120	Kaliya Amba		518108	Charada
	518121	Bhotva (East)		518113	Vankdi
	518122	Kaduchi		518114	Vandariya (West)
	518124	Ranela		518115	Kenpur
	518125	Sanbar		518118	Rayaniya
	518127	Shir		518123	Janvad
	518133	Satkunda		518126	Umber
	518135	Nanirel (West)			

Range of Scheduled Castes Population (Percentages)	Location Code Number	Name of Village
1	2	3
5 - 10	518128	Motirel (West)
	518129	Vena
	518130	Ora
	518132	Ambaliyat
	518134	Sarasva (West)
	518137	Gadiya
	518139	Sukatimba
	518142	Moti Bhugedi
	518143	Nani Bhugedi
	518146	Jaldada
	517998	Bugadna Muvada
	518010	Nani Kyar
	518019	Ukhreli
	518022	Sagvadiya (Sant)
518043	Gamdi	
518047	Bavana Saliya	

Range of Scheduled Castes Population (Percentages)	Location Code Number	Name of Village
1	2	3
11 - 20	518062	Rampur (Sant)
	518073	Thambha
	518082	Manchod
	518102	Kherva
	518136	Doli
	518058	Hirapura
	518075	Kalibel Navaghara
	518078	Nani Sarsan
	518086	Barela
	21 - 30	518065
518069		Boidiya
518070		Guvaliya
31 - 40	518131	Jotangiya

**Block: Lunawada (0161)**

Range of Scheduled Castes Population (Percentages)	Location Code Number	Name of Village
1	2	3
Nil		
	518149	Ghantiada
	518152	Mahudiya
	518154	Vaghji Bariyana Muvada
	518158	Zarakhvada
	518159	Manajina Muvada
	518160	Semarana Muvada (Haveli)
	518161	Nana Vadadala
	518162	Simalia
	518163	Sada
	518165	Vechatana Muvada
	518166	Soniyana Muvada
	518167	Hadmatiya (Lunawada)
	518168	Bhulakhantna Muvada
	518169	Khundhi

Range of Scheduled Castes Population (Percentages)	Location Code Number	Name of Village
1	2	3
	518171	Savdasna Muvada
	518172	Gokalpura (M)
	518179	Patapur(Madhvas)Alias MotiZardi
	518181	Limbodara
	518182	Shero
	518185	Chhapri Muvada
	518188	Khantana Bhensadavada
	518189	Gohilna Muvada
	518190	Bharthajini Muvadi
	518194	Taralana Muvada
	518195	Napaniya
	518196	Vadi
	518198	Navagam(M)
	518199	Nani Palli
	518203	Sutari

Range of Scheduled Castes Population (Percentages)	Location Code Number	Name of Village
1	2	3
	518204	Gadhvina Gorada
	518209	Vaghela
	518211	Vadi Udafa
	518215	Pavapur
	518224	Chori
	518226	Khempur
	518228	Denta
	518230	Sadhakpur
	518231	Morai
	518233	Vakhatpur (Kidiya)
	518236	Hanseliya
	518239	Daniya
	518241	Chandpur
	518242	Godariya
	518243	Gadhanpur
	518244	Koliyani Muvadi
	518245	Semrana Muvada(Vardhari)
	518246	Maliya
	518247	Juna Kalava
	518249	Savarana Muvada
	518252	Kachhotiyana Muvada
	518258	Sonesariya Math
	518259	Mehtana Chakaliya
	518260	Tankana Muvada
	518261	Mor Mahudi
	518262	Tochna Gorada
	518266	Saudasni Muvadi
	518268	Nanadavena Muvada
	518269	Sagana Muvada Alias SaragwaMahudi-2
	518271	Arithi
	518274	Chavadiya
	518275	Tanachhia
	518276	Dholi
	518278	Pagiyawad
	518281	Jitpur
	518283	Bhuval
	518285	Kalyanpura
	518287	Chapatiya
	518288	Chhapri-2 (Vardhari)
	518289	Bhimpur

Range of Scheduled Castes Population (Percentages)	Location Code Number	Name of Village
1	2	3
	518293	Tarnocha
	518295	Jhara
	518296	Jagapagina Muvada
	518297	Nalna Muvada
	518302	Ambli Muvada
	518303	Dokaliyani Muvadi
	518307	Jesingpur
	518308	Karna Bariana Muvada
	518313	Nani Zanzari
	518315	Ghantav-1
	518316	Chopda
	518317	Nana Dokva
	518318	Sabalpur
	518319	Bhanpur
	518321	Sarkari Chamariya
	518322	Gokalpura(Ko)
	518323	Bhadakha
	518325	Haripura
	518326	Hadmatiya
	518330	Motipura(Vardhari)
	518332	Jamana Muvada
	518334	Valinath
	518340	Sova
	518343	Nava Muvada
	518345	Sattalav
	518346	Juna Muvada
	518347	Ramavata
	518348	Vaviya Muvada
	518350	Juni Singanali
	518352	Jesola
	518355	Joshiona Muvada
	518357	Guvaliya
	518358	Fatepura
	518360	Rambariyana Muvada
	518363	Helkaledi
	518364	Kamalpur
	518368	Jokha
	518369	Gugta
	518370	Shivrajpur
	518371	Kel
	518375	Jetharibor



Range of Scheduled Castes Population (Percentages)	Location Code Number	Name of Village	Range of Scheduled Castes Population (Percentages)	Location Code Number	Name of Village
1	2	3	1	2	3
	518376	Gadh		518176	Taktajina Palla
	518378	Makhaliya		518180	Madhvas
	518380	Kauchia		518183	Bhamra
	518381	Tentoi		518186	Gariya
	518382	Erandana Muvada		518205	Juna Gorada
	518383	Vantana Muvada		518206	Vadina Gorada
	518385	Hathivan		518212	Mota Sonela
	518388	Gugaliya		518213	Nana Sonela
<b>Less than 5</b>				518216	Hardaspur
	518148	Hadana Muvada		518220	Charangam (Salawada)
	518151	Hindoliya		518221	Undra
	518153	Dolatpura		518222	Kanjav
	518155	Padedi (Malekpur)		518234	Ucharpi
	518157	Govindpura		518235	Untadi
	518174	Padedi (Rampur)		518237	Bhalada
	518175	Rajgadh		518250	Salera
	518184	Kolwan		518254	Kantha
	518187	Hadod		518257	Chavdibaina Muvada
	518201	Jivanjina Chhapora		518263	Fatajina Gorada
	518218	Kanela		518273	Nani Denavad
	518219	Salawada		518280	Champeli
	518223	Lalsar		518292	Dalwai Savali
	518227	Zufarali		518294	Panch Mahudi
	518232	Kidia		518298	Dokelav
	518238	Kaslal		518309	Ukedi
	518240	Pattan		518314	Chandsar
	518284	Lakdi Poyda		518320	Kakana Chamariya
	518299	Panam Palla		518324	Verama
	518312	Moti Zanzari		518333	Thana Savali
	518329	Namnar		518335	Ladvel
	518331	Rabadiya		518344	Khoda Amba
	518336	Kunda		518354	Khantana Muvada
	518338	Bamanwad		518359	Kharol
	518339	Viraniya		518361	Bhoja
	518349	Bhatpur		518367	Navi Singanali
	518351	Kantar		518384	Kankaliya
	518377	Timba		518387	Sevaliya
	518386	Jhaidi	<b>11 - 20</b>		
<b>5 - 10</b>				518156	Malekpur
	518164	Rampur		518177	Golana Palla
	518173	Vaniyavala Gorada		518193	Sajjanpur

Range of Scheduled Castes Population (Percentages)	Location Code Number	Name of Village
1	2	3
	518197	Ranpur
	518200	Daljina Chakalia
	518202	Senadaria Gorada
	518208	Moti Palli
	518210	Ankalwa
	518217	Parampur
	518225	Dhamod
	518229	Mochivadiya
	518255	Aritha
	518279	Kakachiya
	518282	Ved
	518286	Kadachhala
	518290	Vardhari
	518291	Dhesiya
	518304	Moti Charel
	518305	Pankhi
	518310	Rampatelna Muvada
	518311	Godna Muvada
	518327	Agarwada
	518328	Charangam (Namnar)
	518341	Bhaiyasar
	518342	Medajina Muvada
	518356	Kothamba Palla
	518362	Kothamba
	518365	Chhalabariana Muvada
	518366	Bediya
	518379	Dhamaniya

Range of Scheduled Castes Population (Percentages)	Location Code Number	Name of Village
1	2	3
<b>21 - 30</b>	518150	Mota Vadadla
	518170	Gangadiya
	518192	Kakana Bhensavada
	518248	Dalukhadiya
	518251	Chauhan na Muvada(Salera)
	518256	Shamana
	518264	Saragwa Mahudi-1
	518267	Mota Vadodar
	518272	Moti Denavad
	518300	Mota Dokva
	518301	Moti Ghoda
	518337	Khalaspur
<b>31 - 40</b>		
	518178	Chuvanana Muvada (Madhvas)
	518214	Barotana Muvada
	518265	Chataka Beli
	518270	Nana Vadodar
	518277	Vanta
	518306	Nani Charel
<b>41 - 50</b>		
	518353	Maliya Muvada
<b>76 and above</b>		
	518191	Charanna Bhensavada
	518207	Budhbhaina Chhpora

**Block: Shehera (0162)**

Range of Scheduled Castes Population (Percentages)	Location Code Number	Name of Village
1	2	3
<b>Nil</b>		
	518397	Sambhali
	518400	Bhotava
	518402	Khuntkhar
	518404	Ramjini Nal
	518405	Undara

Range of Scheduled Castes Population (Percentages)	Location Code Number	Name of Village
1	2	3
	518407	Kotha
	518412	Hanselav
	518417	Kharoli
	518422	Kharediya
	518431	Bhunidra
	518432	Mahelan

Range of Scheduled Castes Population (Percentages)	Location Code Number	Name of Village
1	2	3
	518434	Mirapur
	518441	Varial
	518446	Gokulpur
	518467	Navagam
	518480	Dumelav
<b>Less than 5</b>		
	518392	Bilitha
	518394	Dharapur
	518395	Guneli
	518401	Boriya
	518403	Balujina Muvada (West)
	518406	Mor
	518408	Juna Kheda
	518409	Chari
	518411	Shekhpur
	518413	Vanta Vachhoda
	518415	Dhayaka
	518416	Sadara
	518418	Nathujina Muvada
	518419	Poyada
	518421	Aniad
	518425	Bhadrala
	518426	Labhi
	518427	Sadanpur
	518428	Khatukpur
	518429	Sagrada
	518433	Sajivav
	518435	Gangadiya
	518436	Nandarva
	518437	Dhandhalpur
	518439	Bhensal
	518442	Bamroli Bujarg
	518443	Narsana
	518448	Vallavpur
	518456	Dalvada
	518457	Vijapur
	518458	Mangaliana
	518459	Mangalpur
	518460	Chopda Khurd
	518461	Khojalvasa
	518463	Nada
	518465	Matariya Vyas

Range of Scheduled Castes Population (Percentages)	Location Code Number	Name of Village
1	2	3
	518466	Padardi
	518468	Dokva
	518472	Khandiya
	518473	Mithali
	518474	Pasnal
	518475	Dharola Khurd
	518476	Dhamai
	518477	Chalali
	518478	Dhamnod
<b>5 - 10</b>		
	518391	Bordi
	518396	Bodidra khurd
	518410	Asundariya
	518423	Palikhanda
	518424	Hansapur
	518430	Chhogala
	518438	Sureli
	518440	Zoz
	518447	Vadi
	518450	Bhurkhal
	518451	Bhatna Muvada
	518453	Limbodra
	518454	Demli
	518455	Tadava
	518462	Boriavi
	518464	Saradiya
	518469	Umarpur
	518470	Ambajati
	518479	Waghjipur
<b>11 - 20</b>		
	518393	Bhimthal
	518398	Jalam Bariana Muvada
	518399	Gaman Bariana Muvada
	518414	Mithapur
	518420	Tarsanag
	518445	Morva
	518452	Rena
	518471	Bahi
<b>21 - 30</b>		
	518449	Ujada
<b>31 - 40</b>		
	518444	Chhanip

**Block: Morwa (Hadaf) (0163)**

Range of Scheduled Castes Population (Percentages)	Location Code Number	Name of Village
1	2	3
<b>Nil</b>		
	518482	Ratanpur (Metral)
	518485	Chopada Khurd
	518486	Chopada Bujarg
	518490	Valaiya
	518491	Viraniya
	518492	Alu
	518497	Gajipur
	518502	Bilwaniya
	518518	Balukhedi
	518521	Dangariya
	518532	Nasirpur (Metral)
<b>Less than 5</b>		
	518481	Hareda
	518484	Vaneda
	518488	Metral
	518489	Bhuwar
	518493	Mora
	518494	Suliyat
	518495	Deloch
	518496	Sagwada
	518498	Agarwada
	518499	Rajayata
	518500	Navagam
	518501	Bhandoi
	518503	Vandeli
	518504	Tajpuri
	518505	Mekhar

Range of Scheduled Castes Population (Percentages)	Location Code Number	Name of Village
1	2	3
	518507	Vadodar
	518508	Vansdeliya
	518509	Khudra
	518511	Khanpur
	518512	Kadadra
	518513	Kelod
	518514	Naglod
	518515	Morwa (Hadaf)
	518517	Kuwajar
	518520	Rampur (Kasanpur)
	518522	Matariya Vejma
	518523	Vejma
	518524	Mojari
	518525	Kasanpur
	518526	Rasulpur
	518528	Natapur
	518529	Saliya
	518530	Khabda
<b>5 - 10</b>		
	518483	Khatva
	518506	Bamana
	518510	Chandpur
	518516	Parabiya
	518527	Matariya Vadi
<b>11 - 20</b>		
	518487	Bhatha
<b>21 - 30</b>		
	518519	Ganesh Muvadi

**Block: Godhra (0164)**

Range of Scheduled Castes Population (Percentages)	Location Code Number	Name of Village
1	2	3
<b>Nil</b>		
	518536	Jaliya

Range of Scheduled Castes Population (Percentages)	Location Code Number	Name of Village
1	2	3
	518548	Khajuri Sampa
	518561	Gotavipura

Range of Scheduled Castes Population (Percentages)	Location Code Number	Name of Village	Range of Scheduled Castes Population (Percentages)	Location Code Number	Name of Village
1	2	3	1	2	3
	518562	Pipaliya (Dhari)		518559	Juni Dhari
	518577	Kotda		518567	Daruniya
	518586	Gusar		518568	Dhanol(Jangle)
	518592	Paravdi		518569	Govindi
	518593	Chundadi		518570	Kanku Thambhla
	518596	Vadelav		518571	Chanchopa
	518600	Bamroli Khurd		518572	Kanajiya
	518604	Chikhodra		518573	Orwada
	518608	Raisingpura		518576	Erandi
	518614	Bhalodiya		518580	Betiya
	518615	Reliya		518584	Moti Kantdi
	518616	Ankadiya		518585	Gothada
	518617	Veraiya		518587	Goli
	518619	Tarboradi		518588	Bhima
	518620	Pratappura		518589	Gavasi
	518625	Bhanpura		518594	Gadh
	518626	Karanpura		518597	Bhamaiya
	518628	Vanakpur		518598	Sankali
	518636	Rinchhiya		518599	Angaliya
	518637	Tajpur		518601	Gadukpur
	518638	Thana Garjan		518602	Dayal
	518644	Ladupura		518606	Rupanpura
	518645	Achhala		518607	Nani Kantadi
<b>Less than 5</b>				518610	Chanchpur
	518533	Nadisar		518611	Ratanpur (Reliya)
	518534	Khajuri (Nandisar)		518612	Kalyana
	518537	Dhanitra		518613	Asardi
	518538	Rinchhrota		518618	Vatlav
	518540	Sampa		518622	Dhanol
	518541	Bakhkhar		518627	Popatpura
	518542	Tarvadi		518630	Chhariya
	518543	Chhavad		518632	Sarsav
	518545	Bodidra Bujarg		518633	Mirap
	518546	Dholi		518634	Dahikot
	518547	Vansiya		518635	Gollav
	518549	Mor Dungara		518639	Sarangpur
	518550	Nasirpur		518642	Bhatpura
	518551	Chhabanpur	<b>5 - 10</b>		
	518555	Ichhapaginu Muvadu		518544	Pipaliya
	518557	Kabirpur		518556	Ratanpur (Kantdi)
	518558	Kabariya		518564	Kankanpur

Range of Scheduled Castes Population (Percentages)	Location Code Number	Name of Village
1	2	3
	518574	Kevadiya
	518575	Chanchelav
	518581	Vavadi Khurd
	518583	Tuwa
	518591	Ambali
	518595	Ladpur
	518603	Lilesara
	518609	Ranipura
	518629	Mahuliya
	518631	Kaliya Kuwa
	518643	Torna
<b>11 - 20</b>		
	518535	Odidra
	518552	Samli
	518553	Karsana
	518554	Velvad
	518560	Timba

Range of Scheduled Castes Population (Percentages)	Location Code Number	Name of Village
1	2	3
	518563	Moryo
	518565	Padhiyar
	518566	Vinzol
	518578	Bhamaiya
	518579	Pandva
	518590	Harkundi
	518605	Hamirpur
	518621	Rampura (Jodka)
	518623	Isrodiya
	518624	Mahelol
<b>21 - 30</b>		
	518539	Motal
	518582	Veganpur
	518640	Jitpura
	518641	Bhalaniya

**Block: Kalol (0165)**

Range of Scheduled Castes Population (Percentages)	Location Code Number	Name of Village
1	2	3
<b>Nil</b>		
	518681	Royan
	518683	Chora dungri
	518713	Saliyav
<b>Less than 5</b>		
	518649	Sansoli
	518650	Zerna Muvada
	518652	Bhelidra
	518655	Bhadroli Khurd
	518656	Kalantra
	518660	Karoli
	518663	Vejalpur
	518665	Karada
	518666	Bodidra
	518667	Satamana

Range of Scheduled Castes Population (Percentages)	Location Code Number	Name of Village
1	2	3
	518670	Khandoli
	518671	Kanetiya
	518674	Jeli
	518675	Nesda
	518676	Khadki
	518682	Fansi
	518687	Shamaldevi
	518691	Zardaka
	518697	Ghoda
	518701	Devpura
	518704	Bhukhi
	518705	Malav
	518706	Alva
	518707	Medapur
	518708	Jetpur

Range of Scheduled Castes Population (Percentages)	Location Code Number	Name of Village
1	2	3
<b>5 - 10</b>	518711	Nevariya
	518715	Eral
	518651	Ambala
	518653	Mokal
	518658	Nandarkha
	518661	Chalali
	518668	Naranpura
	518669	Jantral
	518677	Bedhiya
	518678	Sureli
	518679	Ghusar
	518680	Paruna
	518684	Alali
	518685	Delol
	518686	Khandeval
	518688	Derol
	518694	Bakrol
	518695	Boru
	518699	Utarediya
	518700	Rabod
518702	Vyasda	

Range of Scheduled Castes Population (Percentages)	Location Code Number	Name of Village
1	2	3
<b>11 - 20</b>	518703	Adadra
	518709	Alindra
	518712	Madhvas
	518714	Varvada
<b>21 - 30</b>	518654	Kanod
	518659	Rinichhia
	518662	Navagam
	518664	Kharasaliya
	518673	Pingali
	518689	Sama
	518690	Bhadroli (Bujarg)
	518692	Palasa
	518698	Kandach (Inami )
	518657	Chimanapura
<b>31 - 40</b>	518693	Ratanpura
	518710	Barola
	518672	Baletiya
	518696	Katol

**Block: Ghoghamba (0166)**

Range of Scheduled Castes Population (Percentages)	Location Code Number	Name of Village
1	2	3
<b>Nil</b>	518724	Albeta
	518731	Kothayadi
	518733	Damanpura
	518737	Kantaveda
	518739	Goya Sundal
	518740	Kothara
	518743	Bor
	518750	Vel Kotar
	518751	Kanbipalli

Range of Scheduled Castes Population (Percentages)	Location Code Number	Name of Village
1	2	3
<b>Nil</b>	518752	Jorapura (Davadra)
	518754	Mulani Kapadi
	518758	Gorada
	518763	Gamirpura
	518764	Math
	518766	Jagana Muvada
	518773	Goth
	518774	Rajgadh
518780	Vanskod	
518782	Ghogha	

Range of Scheduled Castes Population (Percentages)	Location Code Number	Name of Village	Range of Scheduled Castes Population (Percentages)	Location Code Number	Name of Village
1	2	3	1	2	3
	518784	Mol		518770	Kharkhadi
	518786	Padhora		518772	Ghoghamba
	518788	Rayan Muvada		518775	Palla
	518789	Jitpura		518776	Adepur
	518791	Kankodakui		518778	Galibili
	518802	Chelavada		518779	Godli
	518803	Tadkundla		518781	Nurapura
	518804	Kalsar		518783	Zoz
	518805	Zab (Vav)		518785	Shamalkuva
	518810	Sarasava		518787	Savapura
	518811	Poyali		518790	Nathkuva
<b>Less than 5</b>				518792	Chandra Nagar
	518717	Jorapura (Vangarva)		518793	Dudhapura
	518718	Vangarva		518794	Dhaneshwar
	518719	Shaniyada		518795	Udva
	518720	Ranipura (Damavav)		518796	Garmotiya
	518721	Damavav		518797	Labadadhara
	518722	Khilodi		518798	Zinzari
	518723	Rinchhwani		518799	Virapura
	518725	Khan Patla		518800	Ranjitnagar
	518726	Sajora		518801	Rinchhiya
	518727	Padedi		518806	Vav
	518728	Simaliya		518807	Vankod
	518729	Jambuvaniya		518808	Bakrol
	518734	Dantol	<b>5 - 10</b>		
	518736	Gajipura (Kanpur)		518735	Bhilod
	518741	Vav kulli		518742	Chathi
	518744	Chatha		518748	Navagam
	518745	Kantu		518749	Paroli
	518746	Malu		518762	Boriya
	518747	Kanpur		518765	Kumbhar Palli
	518753	Davadra		518769	Valinath
	518755	Gajapura (Kantu)		518777	Gamani
	518756	Gundi		518809	Nathpura
	518757	Khadpa	<b>11 - 20</b>		
	518759	Ambakhunt		518732	Sherpura
	518760	Uncha Beda		518738	Bhojpura
	518761	Kharod		518771	Bhanpura
	518767	Lalpari	<b>31 - 40</b>		
	518768	Farod		518730	Guneshiya



**Block: Halol (0167)**

Range of Scheduled Castes Population (Percentages)	Location Code Number	Name of Village	Range of Scheduled Castes Population (Percentages)	Location Code Number	Name of Village
1	2	3	1	2	3
Nil				518907	Kuberpura
	518813	Muvala		518908	Gariyal
	518815	Navaria		518909	Sudhara
	518834	Gokalpura		518910	Jimiyapura
	518836	Mandvi		518911	Rinchhbar
	518837	Timbi		518912	Nani Ranbhet
	518838	Radhanpur		518913	Bhuva Dungri
	518841	Rampura		518914	Sonipur
	518844	Nurpura		518915	Indral
	518853	Chhajdiwali		518918	Gadit
	518854	Ranipura		518919	Rasgagar
	518856	Jaliya Kuva		518920	Badharपुरi
	518857	Navagam		518921	Tadia
	518859	Panelav		518922	Mota Ankediya
	518867	Dhankuva		518923	Moti Ranbhet
	518868	Kherap		518924	Nana Handiya
	518873	Kakalpur		518925	Mota Handiya
	518874	Bamankuva		518926	Kohivav
	518875	Palanpur		518928	Galampura
	518876	Kansarivav		518929	Amrapuri
	518879	Hadabiya		518930	Desar
	518883	Ambavadiya		518931	Panch Khobla
	518886	Mota Chadva		518932	Singpur
	518888	Kanteli		518933	Chhan Talavdi
	518890	Bhat		518934	Khareti
	518891	Bapotiya		518935	Bhinda
	518892	Bedhiyapura	<b>Less than 5</b>		
	518893	Dabhan		518814	Maghasar
	518894	Nana Chadva		518816	Maruva
	518895	Bhamariya		518817	Varsada (Govindपुरi)
	518896	Khodiyar Pura		518820	Tarkhanda
	518897	Hadamatia		518821	Chhabapura
	518898	Dholikui		518823	Sathrota
	518899	Khareda		518825	Chandrapura
	518900	Takhatpura		518827	Pratappura (Part)
	518903	Bhagvanपुरa		518828	Abhetwa
	518904	Baliyadev		518829	Intwadi
	518905	Ramjikhantna Muvada		518830	Zankhariya
	518906	Kesharpura		518835	Jepura

Range of Scheduled Castes Population (Percentages)	Location Code Number	Name of Village
1	2	3
	518839	Sura Sultanpura
	518842	Kota Maida
	518843	Baska
	518845	Gopipura
	518846	Champaner
	518847	Vadatalav
	518848	Moti Umarvan
	518849	Ved
	518850	Nani Umarvan
	518851	Dhinkva
	518852	Rayanvadia
	518855	Chhatardivav
	518858	Tajpura
	518860	Amba Talav
	518861	Ujeti
	518862	Vanseti
	518863	Ghansar
	518864	Vav
	518865	Nathkuva
	518866	Kathola
	518870	Pandol
	518871	Talavdi
	518872	Dhariya
	518877	Vankadia

Range of Scheduled Castes Population (Percentages)	Location Code Number	Name of Village
1	2	3
	518878	Kakara Dungri
	518880	Madar
	518881	Vintoj
	518882	Kadachala
	518884	Ravaliya
	518885	Gambhirpura
	518887	Amrapura
	518889	Shivrajpur
	518901	Rameshra
	518902	Koprej
	518916	Gajapura
	518917	Sonavinti
	518927	Vaghbod
<b>5 - 10</b>		
	518818	Arad
	518819	Muldhari
	518822	Maswad
	518824	Kanjari (Part)
	518869	Vavdi
<b>11 - 20</b>		
	518832	Rasulpur
<b>41 - 50</b>		
	518831	Katadia

**Block: Jambughoda (0168)**

Range of Scheduled Castes Population (Percentages)	Location Code Number	Name of Village
1	2	3
<b>Nil</b>		
	518937	Ranjitpura
	518938	Gondhra
	518939	Poyali
	518940	Dandiapura
	518941	Zarva
	518942	Chalvad
	518943	Kohivav

Range of Scheduled Castes Population (Percentages)	Location Code Number	Name of Village
1	2	3
	518944	Borkach
	518945	Bhuriya Kuva
	518946	Vav
	518947	Nizaran Faliya
	518948	Nizaran Dilgam
	518949	Vadek
	518950	Jaban
	518951	Mahudibor

Range of Scheduled Castes Population (Percentages)	Location Code Number	Name of Village
1	2	3
	518952	Malbar
	518954	Hirapur
	518955	Dipapura
	518956	Garmula
	518957	Vadiya
	518958	Vajpur
	518959	Udhavan
	518962	Bhildungra
	518963	Kanjipani
	518965	Rampura
	518968	Kharedivav
	518969	Fulpari
	518970	Bhanpuri
	518971	Bhanpura
	518972	Khakhariya
	518973	Sadada
	518974	Dhanpuri
	518975	Paniyara
	518976	Katkoi
	518977	Pipiya
	518978	Keva
	518979	Ghundivera

Range of Scheduled Castes Population (Percentages)	Location Code Number	Name of Village
1	2	3
	518980	Kolva
	518981	Lafni
	518982	Khodsai
	518983	Masabar
	518984	Deval Faliya
	518985	Haveli
	518986	Padideri
	518987	Khuntiya
	518988	Uchet
<b>Less than 5</b>		
	518953	Narukot
	518960	Jotvad
	518961	Nathpari
	518964	Kara
	518989	Duma
	518990	Dhanakiya
	518991	Khandivav
<b>5 - 10</b>		
	518966	Kaliavav
<b>11 - 20</b>		
	518967	Jambughoda

## APPENDIX VII - VILLAGE DIRECTORY

### LIST OF VILLAGES ACCORDING TO THE PROPORTION OF THE SCHEDULED TRIBES TO THE TOTAL POPULATION BY RANGES

#### B - Scheduled Tribes

##### Block: Khanpur (0158)

Range of Scheduled Tribes Population (Percentages)	Location Code Number	Name of Village	Range of Scheduled Tribes Population (Percentages)	Location Code Number	Name of Village
1	2	3	1	2	3
Nil				517856	Talpadna Bhevada
	517795	Ruzada		517857	Mahiapur
	517796	Khadodi		517858	Pandyana Muvada
	517798	Ghodiyaipir		517859	Mokamsinhna Bhevada
	517801	Jalkukdi		517860	Vandarved
	517804	Dalelpura		517862	Dolariya
	517805	Masadra	<b>Less than 5</b>		
	517806	Ladanna Muvada		517802	Pandarwada
	517807	Vastana Muvada		517815	Umariya
	517816	Jher		517818	Lavana
	517817	Dodavanta		517821	Dhuleta
	517819	Babaliya		517822	Naroda
	517820	Tejakui		517827	Mena
	517823	Khuntelav		517828	Raheman
	517824	Padedi (Kanod)		517834	Vadagam
	517826	Ghoghawada		517837	Gangata
	517829	Kolambi		517842	Karanta
	517832	Bhadrod		517843	Muda Vadekh
	517835	Tarkadi		517848	Fatajina Bhevada
	517836	Vakhatpur		517849	Limadiya
	517838	Bedvalli		517861	Virpama Muvada
	517839	Chhapri-1		517863	Kanesar
	517840	Badesara	<b>5 – 10</b>		
	517841	Sampadiya		517794	Dhokli
	517844	Vavyo		517812	Simalnada
	517845	Vanka		517813	Punjelav
	517847	Bhanpur		517814	Bhuvabar
	517850	Isroda		517830	Mota Khanpur
	517851	Vavia		517846	Masiya
	517852	Kaslavati	<b>11 – 20</b>		
	517853	Akhadana Degamda		517792	Borvai
	517854	Charnna Degamda		517797	Madapur
	517855	Tankana Bhevada		517800	Vavkuva

Range of Scheduled Tribes Population (Percentages)	Location Code Number	Name of Village
1	2	3
<b>21 - 30</b>	517790	Patapur
	517793	Kakari Mahudi
	517799	Navagam-1
	517808	Bakor
	517831	Nana Khanpur
	517833	Bamroda
<b>31 - 40</b>	517785	Vadhela
	517787	Nesda
	517809	Hansoliyana Muvada
	517825	Kanod
<b>41 - 50</b>	517784	Dolatpura
	517791	Padedi (Patapur)

**Block: Kadana (0159)**

Range of Scheduled Tribes Population (Percentages)	Location Code Number	Name of Village
1	2	3
<b>Nil</b>	517909	Jaguna Muvada
	517920	Padamjini Muvadi
	517921	Vagh Dungri
	517929	Charanni Muvadi
	517930	Balujina Muvada (Kadana)
	517941	Chopad Devi
	517943	Luharna Muvada
	517962	Mota Machhiwada
	517967	Natthuni Muvadi
	517971	Samatwada
<b>Less than 5</b>	517922	Ghodiya
<b>5 - 10</b>	517918	Machhina Nadhara
	517942	Anoppur

Range of Scheduled Tribes Population (Percentages)	Location Code Number	Name of Village
1	2	3
<b>51 - 75</b>	517781	Khatudamor Ni Muvadi
	517782	Chhani
	517783	Rankli
	517786	Limdi Timba
<b>76 and above</b>	517778	Lambho
	517779	Dhol Khakhara
	517780	Kala Khetra
	517788	Udava
	517789	Mor Khakhara
	517803	Motipura-1
	517810	Jethola
	517811	Korvai

Range of Scheduled Tribes Population (Percentages)	Location Code Number	Name of Village
1	2	3
	517974	Rughanathpura
<b>11 - 20</b>	517928	Divada
	517950	Limbhola
	517965	Mahapur
	517968	Umariya
<b>21 - 30</b>	517914	Antalwada
	517923	Kadana
	517931	Nana Rajanpur
	517940	Mal
	517976	Nava Muvada
	517981	Brahmanni Muvadi (Malvan)
	517984	Ghantawada
<b>31 - 40</b>	517964	Dolatpura

Range of Scheduled Tribes Population (Percentages)	Location Code Number	Name of Village	Range of Scheduled Tribes Population (Percentages)	Location Code Number	Name of Village
1	2	3	1	2	3
<b>41 - 50</b>				517878	Moti Rath
		517911	Munpur	517879	Nani Rath
		517919	Kharawada	517880	Kharod
		517932	Mota Rajanpur	517881	Pachher
		517935	Saliyabid	517882	Rankakot
		517954	Nana Dharola	517883	Dhingalwada
<b>51 - 75</b>		517982	Budhpur	517884	Chhajali
				517885	Kakri Mahudi
		517902	Velanwada	517886	Ankaliya
		517910	Limpur	517887	Talwada
		517926	Saliya Muvadi	517888	Ranapur
		517934	Paniya	517889	Nana Mirapur
		517937	Sanghri	517890	Mota Mirapur
		517938	Dodiya (Math)	517891	Ghaswada
		517939	Math (Dodiya)	517892	Jambunala
		517955	Mota Dharola	517893	Amboja
		517956	Kajli	517894	Karodia (North)
		517957	Bhemani Vav	517895	Sarsdi
		517961	Vada Zampa	517896	Royaniya
		517966	Maruwada	517897	Relva
		517973	Pankhan	517898	Amthani
		517975	Malvan	517899	Padhara
		517977	Dhuniya	517900	Bhagaliya
	<b>76 and above</b>		517980	Goriyana Muvada	517901
		517985	Nani Kharsoli	517903	Ladu Damorna Vanta
		517988	Dhansura	517904	Gareniya
				517905	Buchawada
		517864	Ditvas	517906	Nindka (North)
		517865	Karvai	517907	Muvala Bid
		517866	Sarasva (North))	517908	Rathada
		517867	Bhul	517912	Agarwada
		517868	Bachkaria (North)	517913	Dedawada
		517869	Kaliyari	517915	Tantroli
		517870	Varsada	517916	Khatva
		517871	Zalasang	517917	Dadhaliya
		517872	Vachhalawada	517924	Chhatrapura
		517873	Jogan Jetpur	517925	Vagadiyana Pithapur
		517874	Godhar (North)	517927	Kadva Bariyani Muvadi
		517875	Mota Padadara	517933	Thakor Na Nadhra
		517876	Nana Padadara	517936	Mankudi
		517877	Tarkoni Nal	517944	Godha Ni Muvadi

Range of Scheduled Tribes Population (Percentages)	Location Code Number	Name of Village
1	2	3
	517945	Brahmanni Muvadi(Kadana)
	517946	Kureta
	517947	Golanpur
	517948	Hathi Ranani Muvadi
	517949	Daduni Muvadi
	517951	Parvatpura
	517952	Bariyana Vanta
	517953	Nana Machhiwada
	517958	Zenzwa
	517959	Lembani Vav
	517960	Ladpur
	517963	Vaghotiya
	517969	Kelamul
	517970	Renganiya

Range of Scheduled Tribes Population (Percentages)	Location Code Number	Name of Village
1	2	3
	517972	Bhukhi
	517978	Shiyal
	517979	Ghanta Vadiya (West)
	517983	Chhala Pagina Muvada
	517986	Lapania
	517987	Dahyapur
	517989	Mota Sagavadiya
	517990	Math (Kotal )
	517991	Kanawada
	517992	Chandri
	517993	Nani Vareth
	517994	Moti Vareth
	517995	Vaghadiyani Andhari

**Block: Santrampur (0160)**

Range of Scheduled Tribes Population (Percentages)	Location Code Number	Name of Village
1	2	3
<b>Nil</b>		
	518038	Vavia Muvada
	518050	Limada Muvadi
	518084	Bahediya
	518090	Andarsing Na Muvada
<b>Less than 5</b>		
	518131	Jotangiya
<b>5 - 10</b>		
	518083	Rafai
	518119	Ratanpur (Gothib)
	518132	Ambaliyat
<b>21 - 30</b>		
	518039	Kasiya
	518065	Moti Sarsan
	518075	Kalibel Navaghara
	518107	Anjanwa
<b>31 - 40</b>		
	518037	Vanta (Mahetana)
	518070	Guvaliya

Range of Scheduled Tribes Population (Percentages)	Location Code Number	Name of Village
1	2	3
<b>41 - 50</b>		
	518024	Barikota
	518068	Savgadh
	518072	Sandh Paliya
	518073	Thambha
	518078	Nani Sarsan
	518079	Kanbina Moyla
	518086	Barela
	518114	Vandariya (West)
<b>51 - 75</b>		
	518026	Metana Muvada
	518027	Dotawada
	518032	Sangawada
	518035	Endra
	518036	Moti Kharsoli
	518047	Bavana Saliya
	518049	Bhotva (West)
	518052	Lalakpur
	518058	Hirapura

Range of Scheduled Tribes Population (Percentages)	Location Code Number	Name of Village
1	2	3
	518060	Narsingpur
	518062	Rampur (Sant)
	518064	Hadani Sarsan
	518066	Ranani Sarsan
	518069	Boidiya
	518071	Galaliya
	518074	Mankodiya
	518077	Padhariya
	518080	Godhar (West)
	518081	Chunthana Muvada
	518095	Nesh Hathipura
	518100	Bhavanpura
	518104	Kotvat
	518113	Vankdi
	518116	Singalgadh
	518123	Janvad
	518128	Motirel (West)
	518133	Satkunda
	518134	Sarasva (West)
	518135	Nanirel (West)
	518136	Doli
<b>76 and above</b>		
	517996	Chitva
	517997	Bugad
	517998	Bugadna Muvada
	517999	Kanzara (Sant)
	518000	Vyar
	518001	Paniyar
	518002	Bhana Simal
	518003	Khedaya Alias Pratapgadh
	518004	Kunda
	518005	Bhamari
	518006	Simaliya
	518007	Sarad
	518008	Kotra
	518009	Moti Kyar
	518010	Nani Kyar
	518011	Kyariya
	518012	Taladra
	518013	Pithapur (Borvada)
	518014	Nalai

Range of Scheduled Tribes Population (Percentages)	Location Code Number	Name of Village
1	2	3
	518015	Timbla
	518016	Bhandara
	518017	Batakwada
	518018	Molara
	518019	Ukhreli
	518020	Daliyati
	518021	Bhenadra
	518022	Sagvadiya (Sant)
	518023	Kanjara (Sant)
	518025	Pancha Muvadi
	518028	Surpur
	518029	Mota Sarnaiya
	518030	Babrol
	518031	Gada
	518033	Vadiya
	518034	Kasalpur
	518040	Asivada
	518041	Chela Pagina Muvada
	518042	Gala Talawadi
	518043	Gamdi
	518044	Pagina Muvada
	518045	Kothina Muvada
	518046	Movasa
	518048	Dahela
	518051	Ranijini Padedi
	518053	Garadiya
	518054	Malanpur
	518055	Nana Natva
	518056	Sada
	518057	Babrai
	518059	Vanjiya Khunt
	518061	Timbharva
	518063	Zab (West)
	518067	Chhayan
	518076	Kalibel
	518082	Manchod
	518085	Nasikpur
	518087	Moyala Pad
	518088	Vaghan
	518089	Dhamotna Moyla
	518091	Gothibda



Range of Scheduled Tribes Population (Percentages)	Location Code Number	Name of Village
1	2	3
	518092	Kosamba
	518093	Benada
	518094	Hathipura
	518096	Gothib
	518097	Nana Ambela
	518098	Mota Ambela
	518099	Galakhedi
	518101	Parthampur
	518102	Kherva
	518103	Padedi Ador
	518105	Khodadra
	518106	Falwa
	518108	Charada
	518109	Vaghfal
	518110	Nan Salai
	518111	Rambhemna Muvada
	518112	Panchmuva
	518115	Kenpur
	518117	Valakhedi
	518118	Rayaniya

Range of Scheduled Tribes Population (Percentages)	Location Code Number	Name of Village
1	2	3
	518120	Kaliya Amba
	518121	Bhotva (East)
	518122	Kaduchi
	518124	Ranela
	518125	Sanbar
	518126	Umber
	518127	Shir
	518129	Vena
	518130	Ora
	518137	Gadiya
	518138	Babri
	518139	Sukatimba
	518140	Moralnaka
	518141	Chinchani
	518142	Moti Bhugedi
	518143	Nani Bhugedi
	518144	Sagan Faliya
	518145	Amba
	518146	Jaldada
	518147	Limdi

**Block: Lunawada (0161)**

Range of Scheduled Tribes Population (Percentages)	Location Code Number	Name of Village
1	2	3
Nil		
	518148	Hadana Muvada
	518149	Ghantiada
	518150	Mota Vadadla
	518151	Hindoliya
	518152	Mahudiya
	518153	Dolatpura
	518154	Vaghji Bariyana Muvada
	518156	Malekpur
	518157	Govindpura
	518158	Zarakhvada
	518159	Manajina Muvada Semarana Muvada
	518160	(Haveli)

Range of Scheduled Tribes Population (Percentages)	Location Code Number	Name of Village
1	2	3
	518161	Nana Vadadala
	518162	Simalia
	518163	Sada
	518164	Rampur
	518165	Vechatana Muvada
	518166	Soniyana Muvada
	518167	Hadmatiya (Lunawada)
	518168	Bhulakhantna Muvada
	518169	Khundhi
	518170	Gangadiya
	518171	Savdasna Muvada
	518172	Gokalpura (M)
	518173	Vaniyavala Gorada

Range of Scheduled Tribes Population (Percentages)	Location Code Number	Name of Village
1	2	3
	518175	Rajgadh
	518178	Chuvanana Muvada (Madhvas)
	518182	Shero
	518183	Bhamra
	518187	Hadod
	518191	Charanna Bhensavada
	518193	Sajjanpur
	518194	Taralana Muvada
	518195	Napaniya
	518197	Ranpur
	518198	Navagam(M)
	518200	Daljina Chakalia
	518203	Sutari
	518204	Gadhvina Gorada
	518205	Juna Gorada
	518206	Vadina Gorada
	518207	Budhbhaina Chhapora
	518209	Vaghela
	518211	Vadi Udafa
	518218	Kanela
	518219	Salawada
	518220	Charangam (Salawada)
	518221	Undra
	518222	Kanjav
	518223	Lalsar
	518224	Chori
	518225	Dhamod
	518226	Khempur
	518227	Zufarali
	518228	Denta
	518229	Mochivadiya
	518230	Sadhakpur
	518231	Morai
	518232	Kidia
	518233	Vakhatpur (Kidiya)
	518234	Ucharpi
	518236	Hanseliya
	518239	Daniya
	518246	Maliya
	518247	Juna Kalava Chauhan na
	518251	Muvada(Salera)
	518252	Kachhotiyana Muvada

Range of Scheduled Tribes Population (Percentages)	Location Code Number	Name of Village
1	2	3
	518254	Kantha
	518258	Sonesariya Math
	518259	Mehtana Chakaliya
	518260	Tankana Muvada
	518261	Mor Mahudi
	518262	Tochna Gorada
	518263	Fatajina Gorada
	518264	Saragwa Mahudi-1
	518265	Chataka Beli
	518266	Saudasni Muvadi Sagana Muvada Alias SaragwaMahudi-2
	518269	
	518270	Nana Vadodar
	518272	Moti Denavad
	518281	Jitpur
	518283	Bhuval
	518284	Lakdi Poyda
	518285	Kalyanpura
	518286	Kadachhala
	518287	Chapatiya
	518288	Chhapri-2 (Vardhari)
	518289	Bhimpur
	518297	Nalna Muvada
	518311	Godna Muvada
	518312	Moti Zanzari
	518313	Nani Zanzari
	518326	Hadmatiya
	518330	Motipura(Vardhari)
	518331	Rabadiya
	518334	Valinath
	518342	Medajina Muvada
	518348	Vaviya Muvada
	518350	Juni Singanali
	518352	Jesola
	518354	Khantana Muvada
	518358	Fatepura
	518360	Rambariyana Muvada
	518364	Kamalpur
	518367	Navi Singanali
	518368	Jokha
	518369	Gugta
	518378	Makhaliya
	518381	Tentoi

Range of Scheduled Tribes Population (Percentages)	Location Code Number	Name of Village	Range of Scheduled Tribes Population (Percentages)	Location Code Number	Name of Village
1	2	3	1	2	3
	518382	Erandana Muvada		518189	Gohilna Muvada
	518383	Vantana Muvada		518190	Bharthajini Muvadi
	518384	Kankaliya		518199	Nani Palli
	518387	Sevaliya		518235	Untadi
<b>Less than 5</b>				518241	Chandpur
	518155	Padedi (Malekpur)		518250	Salera
	518174	Padedi (Rampur)		518279	Kakachiya
	518180	Madhvas		518282	Ved
	518181	Limbodara		518293	Tarnocha
	518186	Gariya		518300	Mota Dokva
	518202	Senadaria Gorada		518308	Karna Bariana Muvada
	518210	Ankalwa		518316	Chopda
	518237	Bhalada		518319	Bhanpur
	518238	Kaslal		518323	Bhadakha
	518240	Pattan		518327	Agarwada
	518249	Savarana Muvada		518344	Khoda Amba
	518257	Chavdibaina Muvada		518357	Guvaliya
	518273	Nani Denavad		518377	Timba
	518277	Vanta		518385	Hathivan
	518280	Champeli	<b>11 - 20</b>		
	518290	Vardhari		518179	Patapur(Madhvas)AliasM otiZardi
	518291	Dhesiya		518185	Chhapri Muvada
	518292	Dalwai Savali		518188	Khantana Bhensadavada
	518296	Jagapagina Muvada		518208	Moti Palli
	518301	Moti Ghoda		518212	Mota Sonela
	518310	Rampatelna Muvada		518213	Nana Sonela
	518320	Kakana Chamariya		518214	Barotana Muvada
	518324	Verama		518215	Pavapur
	518328	Charangam (Namnar)		518216	Hardaspur
	518335	Ladvel		518217	Parampur
	518336	Kunda		518243	Gadhanpur
	518337	Khalaspur		518248	Dalukhadiya
	518349	Bhatpur		518256	Shamana
	518351	Kantar		518268	Nanadavena Muvada
	518356	Kothamba Palla		518276	Dholi
	518359	Kharol		518294	Panch Mahudi
	518362	Kothamba		518298	Dokelav
	518363	Helkaledi		518304	Moti Charel
	518365	Chhalabariana Muvada		518309	Ukedi
	518379	Dhamaniya		518318	Sabalpur
<b>5 - 10</b>				518333	Thana Savali
	518184	Kolwan		518339	Viraniya

Range of Scheduled Tribes Population (Percentages)	Location Code Number	Name of Village
1	2	3
<b>21 - 30</b>	518340	Sova
	518343	Nava Muvada
	518192	Kakana Bhensavada
	518196	Vadi
	518201	Jivanjina Chhapora
	518255	Aritha
	518267	Mota Vadodar
	518274	Chavadiya
	518278	Pagiyawad
	518295	Jhara
	518307	Jesingpur
	518314	Chandsar
	518329	Namnar
	518338	Bamanwad
	518341	Bhaiyasar
<b>31 - 40</b>	518361	Bhoja
	518366	Bediya
	518380	Kauchia
	518271	Arithi
	518305	Pankhi
	518315	Ghantav-1
	518321	Sarkari Chamariya
	518322	Gokalpura(Ko)
	518325	Haripura
	518345	Sattalav

**Block: Shehera (0162)**

Range of Scheduled Tribes Population (Percentages)	Location Code Number	Name of Village
1	2	3
<b>Nil</b>		
	518393	Bhimthal
	518398	Jalam Bariana Muvada
	518405	Undara
	518412	Hanselav
	518415	Dhayaka
	518417	Kharoli

Range of Scheduled Tribes Population (Percentages)	Location Code Number	Name of Village	
1	2	3	
<b>41 - 50</b>	518353	Maliya Muvada	
	518370	Shivrajpur	
	518177	Golana Palla	
	518303	Dokaliyani Muvadi	
	518347	Ramavata	
	518376	Gadh	
	518386	Jhaidi	
	518176	Taktajina Palla	
	<b>51 - 75</b>	518242	Godariya
		518244	Koliyani Muvadi
518299		Panam Palla	
518302		Ambli Muvada	
518306		Nani Charel	
518317		Nana Dokva	
518346		Juna Muvada	
<b>76 and above</b>		518245	Semrana Muvada(Vardhari)
		518275	Tanachhia
		518332	Jamana Muvada
	518355	Joshiona Muvada	
	518371	Kel	
	518375	Jetharibor	
518388	Gugaliya		

Range of Scheduled Tribes Population (Percentages)	Location Code Number	Name of Village
1	2	3
	518418	Nathujina Muvada
	518424	Hansapur
	518426	Labhi
	518430	Chhogala
	518440	Zoz
	518443	Narsana
	518451	Bhatna Muvada

Range of Scheduled Tribes Population (Percentages)	Location Code Number	Name of Village	Range of Scheduled Tribes Population (Percentages)	Location Code Number	Name of Village
1	2	3	1	2	3
	518456	Dalvada		518428	Khatukpur
	518457	Vijapur		518436	Nandarva
	518459	Mangalpur		518437	Dhandhalpur
	518460	Chopda Khurd		518438	Sureli
	518464	Saradiya		518449	Ujada
	518467	Navagam		518450	Bhurkhal
	518468	Dokva		518461	Khojalvasa
	518469	Umarpur		518466	Padardi
	518475	Dharola Khurd		518474	Pasnal
	518476	Dhamai		518478	Dhamnod
<b>Less than 5</b>			<b>21 - 30</b>		
	518391	Bordi		518409	Chari
	518392	Bilitha		518423	Palikhanda
	518394	Dharapur		518427	Sadanpur
	518399	Gaman Bariana Muvada		518432	Mahelan
	518413	Vanta Vachhoda		518441	Varial
	518416	Sadara		518453	Limbodra
	518420	Tarsanag		518455	Tadava
	518425	Bhadrala		518463	Nada
	518431	Bhunidra		518470	Ambajati
	518434	Mirapur		518480	Dumelav
	518435	Gangadiya	<b>31 - 40</b>		
	518439	Bhensal		518396	Bodidra khurd
	518444	Chhanip		518411	Shekhpur
	518445	Morva		518421	Aniad
	518447	Vadi		518433	Sajivav
	518452	Rena		518454	Demli
	518458	Mangaliana	<b>41 - 50</b>		
	518473	Mithali		518400	Bhotava
	518477	Chalali		518414	Mithapur
	518479	Waghjipur		518422	Kharediya
<b>5 - 10</b>				518429	Sagrada
	518419	Poyada		518442	Bamroli Bujarg
	518446	Gokulpur	<b>51 - 75</b>		
	518448	Vallavpur		518410	Asundariya
	518462	Boriavi	<b>76 and above</b>		
	518465	Matariya Vyas		518401	Boriya
	518471	Bahi		518402	Khuntkhar
	518472	Khandiya		518403	Balujina Muvada (West)
<b>11 - 20</b>				518404	Ramjini Nal
	518395	Guneli		518407	Kotha
	518397	Sambhali		518408	Juna Kheda
	518406	Mor			

**Block: Morwa (Hadaf) (0163)**

Range of Scheduled Tribes Population (Percentages)	Location Code Number	Name of Village
1	2	3
<b>Nil</b>		
	518518	Balukhedi
	518519	Ganesh Muvadi
<b>Less than 5</b>		
	518506	Bamana
	518512	Kadadra
	518515	Morwa (Hadaf)
	518525	Kasanpur
	518528	Natapur
<b>5 - 10</b>		
	518484	Vaneda
	518497	Gajipur
	518505	Mekhar
	518511	Khanpur
	518514	Naglod
	518516	Parabiya
	518520	Rampur (Kasanpur)
	518521	Dangariya
	518524	Mojari
	518526	Rasulpur
	518527	Matariya Vadi
	518529	Saliya
<b>11 - 20</b>		
	518486	Chopada Bujarg
	518492	Alu
	518508	Vansdeliya
	518510	Chandpur
	518513	Kelod
	518522	Matariya Vejma
	518523	Vejma

**Block: Godhra (0164)**

Range of Scheduled Tribes Population (Percentages)	Location Code Number	Name of Village
1	2	3
<b>Nil</b>		
	518535	Odidra

Range of Scheduled Tribes Population (Percentages)	Location Code Number	Name of Village
1	2	3
	518530	Khabda
<b>21 - 30</b>		
	518509	Khudra
	518517	Kuwajar
<b>31 - 40</b>		
	518498	Agarwada
	518507	Vadodar
<b>41 - 50</b>		
	518488	Metral
<b>51 - 75</b>		
	518482	Ratanpur (Metral)
	518483	Khatva
	518487	Bhatha
	518490	Valaiya
	518493	Mora
	518503	Vandeli
	518504	Tajpuri
	518532	Nasirpur (Metral)
<b>76 and above</b>		
	518481	Hareda
	518485	Chopada Khurd
	518489	Bhuwar
	518491	Viraniya
	518494	Suliyat
	518495	Deloch
	518496	Sagwada
	518499	Rajayata
	518500	Navagam
	518501	Bhandoi
	518502	Bilwaniya

Range of Scheduled Tribes Population (Percentages)	Location Code Number	Name of Village	Range of Scheduled Tribes Population (Percentages)	Location Code Number	Name of Village
1	2	3	1	2	3
	518553	Karsana		518607	Nani Kantadi
	518554	Velvad		518609	Ranipura
	518555	Ichhapaginu Muvadu		518613	Asardi
	518561	Gotavipura		518621	Rampura (Jodka)
	518562	Pipaliya (Dhari)		518625	Bhanpura
	518563	Moryo		518632	Sarsav
	518565	Padhiyar		518633	Mirap
	518571	Chanchopa		518637	Tajpur
	518575	Chanchelav		518640	Jitpura
	518576	Erandi		518642	Bhatpura
	518589	Gavasi	<b>5 - 10</b>		
	518593	Chundadi		518541	Bakhkhar
	518606	Rupanpura		518542	Tarvadi
	518608	Raisingpura		518546	Dholi
	518615	Reliya		518547	Vansiya
	518616	Ankadiya		518580	Betiya
	518617	Veraiya		518604	Chikhodra
	518618	Vatlav		518614	Bhalodiya
	518619	Tarboradi		518636	Rinchhiya
	518620	Pratappura		518643	Torna
	518626	Karanpura	<b>11 - 20</b>		
	518634	Dahikot		518540	Sampa
	518641	Bhalaniya		518545	Bodidra Bujarg
	518644	Ladupura		518552	Samli
<b>Less than 5</b>				518573	Orwada
	518533	Nadisar		518574	Kevadiya
	518534	Khajuri (Nandisar)		518582	Veganpur
	518539	Motal		518587	Goli
	518543	Chhavad		518590	Harkundi
	518544	Pipaliya		518594	Gadh
	518556	Ratanpur (Kantdi)		518597	Bhamaiya
	518557	Kabirpur		518611	Ratanpur (Reliya)
	518559	Juni Dhari		518612	Kalyana
	518560	Timba		518623	Isrodiya
	518564	Kankanpur		518629	Mahuliya
	518566	Vinzol		518635	Gollav
	518577	Kotda	<b>21 - 30</b>		
	518585	Gothada		518538	Rinchhrota
	518591	Ambali		518578	Bhamaiya
	518596	Vadelav		518583	Tuwa
	518600	Bamroli Khurd		518584	Moti Kantdi
	518605	Hamirpur		518592	Paravdi

Range of Scheduled Tribes Population (Percentages)	Location Code Number	Name of Village
1	2	3
<b>31 - 40</b>	518595	Ladpur
	518601	Gadukpur
	518610	Chanchpur
	518624	Mahelol
	518627	Popatpura
	518628	Vanakpur
	518548	Khajuri Sampa
	518551	Chhabanpur
	518558	Kabariya
	518579	Pandva
<b>41 - 50</b>	518581	Vavadi Khurd
	518603	Lilesara
	518622	Dhanol
	518631	Kaliya Kuwa
	518638	Thana Garjan
	518550	Nasirpur

**Block: Kalol (0165)**

Range of Scheduled Tribes Population (Percentages)	Location Code Number	Name of Village
1	2	3
<b>Nil</b>		
<b>Less than 5</b>	518649	Sansoli
	518652	Bhelidra
	518666	Bodidra
	518672	Baletiya
	518676	Khadki
	518683	Chora dungri
	518684	Alali
	518686	Khandeval
	518711	Nevariya
	518650	Zerna Muvada
518651	Ambala	
518653	Mokal	
518664	Kharasaliya	

Range of Scheduled Tribes Population (Percentages)	Location Code Number	Name of Village
1	2	3
<b>51 - 75</b>	518572	Kanajiya
	518598	Sankali
	518599	Angaliya
	518639	Sarangpur
	518569	Govindi
	518570	Kanku Thambhla
	518588	Bhima
	518630	Chhariya
	518645	Achhala
	<b>76 and above</b>	518549
518567		Daruniya
518568		Dhanol(Jangle)
518586		Gusar
518602		Dayal

Range of Scheduled Tribes Population (Percentages)	Location Code Number	Name of Village
1	2	3
	518667	Satamana
	518668	Naranpura
	518670	Khandoli
	518673	Pingali
	518674	Jeli
	518677	Bedhiya
	518678	Sureli
	518682	Fansi
	518685	Delol
	518687	Shamaldevi
	518690	Bhadroli (Bujarg)
	518691	Zardaka
	518692	Palasa
	518693	Ratanpura
	518695	Boru



Range of Scheduled Tribes Population (Percentages)	Location Code Number	Name of Village
1	2	3
<b>5 – 10</b>	518697	Ghoda
	518701	Devpura
	518703	Adadra
	518704	Bhukhi
	518710	Barola
<b>11 – 20</b>	518656	Kalantra
	518658	Nandarkha
	518661	Chalali
	518663	Vejalpur
	518671	Kanetiya
	518675	Nesda
	518689	Sama
	518696	Katol
	518698	Kandach (Inami )
	518699	Utarediya
<b>11 – 20</b>	518702	Vyasda
	518712	Madhvas
	518654	Kanod
	518655	Bhadroli Khurd
	518669	Jantral
	518688	Derol

Range of Scheduled Tribes Population (Percentages)	Location Code Number	Name of Village
1	2	3
<b>21 - 30</b>	518694	Bakrol
	518705	Malav
	518706	Alva
	518708	Jetpur
	518709	Alindra
<b>31 - 40</b>	518714	Varvada
	518680	Paruna
	518700	Rabod
	518713	Saliyav
	518715	Eral
<b>41 - 50</b>	518657	Chimanapura
	518659	Rinichhia
	518665	Karada
	518679	Ghusar
<b>51 - 75</b>	518707	Medapur
	518681	Royan
	518660	Karoli
<b>76 and above</b>	518662	Navagam

**Block: Ghoghamba (0166)**

Range of Scheduled Tribes Population (Percentages)	Location Code Number	Name of Village
1	2	3
<b>Nil</b>		
	518724	Albeta
	518767	Lalpari
<b>Less than 5</b>		
	518719	Shaniyada
	518722	Khilodi
	518732	Sherpura
	518733	Damanpura
	518742	Chathi

Range of Scheduled Tribes Population (Percentages)	Location Code Number	Name of Village
1	2	3
	518754	Mulani Kapadi
	518768	Farod
	518771	Bhanpura
	518788	Rayan Muvada
<b>5 - 10</b>		
	518717	Jorapura (Vangarva)
	518718	Vangarva
	518723	Rinchhwani

Range of Scheduled Tribes Population (Percentages)	Location Code Number	Name of Village	Range of Scheduled Tribes Population (Percentages)	Location Code Number	Name of Village	
1	2	3	1	2	3	
<b>11 - 20</b>	518725	Khan Patla	<b>41 - 50</b>	518792	Chandra Nagar	
	518726	Sajora		518800	Ranjitnagar	
	518730	Guneshiya		518806	Vav	
	518731	Kothayadi		518721	Damavav	
	518774	Rajgadh		518747	Kanpur	
	518789	Jitpura		518766	Jagana Muvada	
	518720	Ranipura (Damavav)		518770	Kharkhadi	
	518727	Padedi		518790	Nathkuva	
	518728	Simaliya		<b>51 - 75</b>	518736	Gajipura (Kanpur)
	518729	Jambuvaniya			518737	Kantaveda
518735	Bhilod	518752	Jorapura (Davadra)			
518739	Goya Sundal	518753	Davadra			
518740	Kothara	518761	Kharod			
518741	Vav kulli	518763	Gamirpura			
518743	Bor	518775	Palla			
518748	Navagam	518779	Godli			
518751	Kanbipalli	518783	Zoz			
518757	Khadpa	518786	Padhora			
<b>21 - 30</b>	518764	Math	518793	Dudhapura		
	518765	Kumbhar Palli	518805	Zab (Vav)		
	518772	Ghoghamba	518808	Bakrol		
	518781	Nurapura	<b>76 and above</b>	518758	Gorada	
	518734	Dantol		518759	Ambakhunt	
	518744	Chatha		518760	Uncha Beda	
	518750	Vel Kotar		518762	Boriya	
	518755	Gajapura (Kantu)		518776	Adepur	
	518756	Gundi		518777	Gamani	
	518794	Dhaneshwar		518778	Galibili	
518803	Tadkundla	518784		Mol		
<b>31 - 40</b>	518738	Bhojpura		518785	Shamalkuva	
	518745	Kantu		518787	Savapura	
	518746	Malu	518795	Udva		
	518749	Paroli	518796	Garmotiya		
	518769	Valinath	518797	Labadadhara		
	518773	Goth	518798	Zinzari		
	518780	Vanskod	518799	Virapura		
	518782	Ghogha	518801	Rinchhiya		
518791	Kankodakui					

Range of Scheduled Tribes Population (Percentages)	Location Code Number	Name of Village
1	2	3
	518802	Chelavada
	518804	Kalsar
	518807	Vankod
	518809	Nathpura

Range of Scheduled Tribes Population (Percentages)	Location Code Number	Name of Village
1	2	3
	518810	Sarasava
	518811	Poyali

**Block: Halol (0167)**

Range of Scheduled Tribes Population (Percentages)	Location Code Number	Name of Village
1	2	3
<b>Nil</b>		
	518819	Muldhari
	518860	Amba Talav
<b>Less than 5</b>		
	518814	Maghasar
	518815	Navaria
	518817	Varsada (Govindpuri)
	518874	Bamankuva
	518885	Gambhirpura
	518920	Badharpuri
<b>5 - 10</b>		
	518816	Maruva
	518823	Sathrota
	518825	Chandrapura
	518828	Abhetwa
	518835	Jepura
	518843	Baska
	518859	Panelav
	518862	Vanseti
	518864	Vav
	518895	Bhamariya
<b>11 - 20</b>		
	518818	Arad
	518820	Tarkhanda
	518822	Maswad
	518824	Kanjari (Part)
	518827	Pratappura (Part)
	518829	Intwadi
	518831	Katadia
	518842	Kota Maida

Range of Scheduled Tribes Population (Percentages)	Location Code Number	Name of Village
1	2	3
	518861	Ujeti
	518863	Ghansar
	518875	Palanpur
	518883	Ambavadiya
	518884	Ravaliya
	518898	Dholikui
	518899	Khareda
	518901	Rameshra
	518904	Baliyadev
	518908	Gariyal
	518912	Nani Ranbhet
	518925	Mota Handiya
	518929	Amrapuri
<b>21 - 30</b>		
	518821	Chhabapura
	518832	Rasulpur
	518838	Radhanpur
	518846	Champaner
	518850	Nani Umarvan
	518870	Pandol
	518876	Kansarivav
	518877	Vankadia
	518879	Hadabiya
	518881	Vintoj
	518882	Kadachala
	518896	Khodiyar Pura
	518897	Hadamatia
	518905	Ramjikhantna Muvada
	518911	Rinchhbar
	518916	Gajapura

Range of Scheduled Tribes Population (Percentages)	Location Code Number	Name of Village
1	2	3
<b>31 - 40</b>	518921	Tadia
	518923	Moti Ranbhet
	518932	Singpur
	518933	Chhan Talavdi
	518934	Khareti
	518935	Bhinda
	518837	Timbi
	518841	Rampura
	518858	Tajpura
	518866	Kathola
	518871	Talavdi
	518880	Madar
	518887	Amrapura
	518888	Kanteli
	518890	Bhat
<b>41 - 50</b>	518900	Takhatpura
	518902	Koprej
	518917	Sonavinti
	518830	Zankhariya
	518834	Gokalpura
	518836	Mandvi
	518851	Dhinkva
	518878	Kakara Dungri
	518886	Mota Chadva
	518893	Dabhan
	518894	Nana Chadva
	518915	Indral
	518922	Mota Ankeidiya
	518926	Kohivav
	518927	Vaghbod
<b>51 - 75</b>	518931	Panch Khobla
	518813	Muvala

Range of Scheduled Tribes Population (Percentages)	Location Code Number	Name of Village
1	2	3
<b>76 and above</b>	518849	Ved
	518852	Rayanvadia
	518853	Chhajdiwali
	518856	Jaliya Kuva
	518857	Navagam
	518867	Dhankuva
	518868	Kherap
	518869	Vavdi
	518872	Dhariya
	518889	Shivrappur
	518891	Bapotiya
	518903	Bhagvanpura
	518906	Kesharpura
	518914	Sonipur
	518918	Gadit
518924	Nana Handiya	
518839	Sura Sultanpura	
518844	Nurpura	
518845	Gopipura	
518847	Vadatalav	
518848	Moti Umarvan	
518854	Ranipura	
518855	Chhatardivav	
518865	Nathkuva	
518873	Kakalpur	
518892	Bedhiyapura	
518907	Kuberpura	
518909	Sudhara	
518910	Jimiyapura	
518913	Bhuva Dungri	
518919	Rasgagar	
518928	Galampura	
518930	Desar	

**Block: Jambughoda (0168)**

Range of Scheduled Tribes Population (Percentages)	Location Code Number	Name of Village	Range of Scheduled Tribes Population (Percentages)	Location Code Number	Name of Village
1	2	3	1	2	3
<b>Nil</b>			<b>31 - 40</b>		
	518949	Vadek		518946	Vav
	518970	Bhanpuri		518962	Bhildungra
				518966	Kaliavav
<b>Less than 5</b>				518982	Khodsai
	518957	Vadiya		518987	Khuntiya
	518960	Jotvad		518989	Duma
	518965	Rampura		518991	Khandivav
<b>5 - 10</b>			<b>41 - 50</b>		
	518948	Nizaran Dilgam		518940	Dandiapura
	518956	Garmula		518941	Zarva
	518958	Vajpur		518954	Hirapur
	518971	Bhanpura		518972	Khakhariya
	518985	Haveli		518974	Dhanpuri
	518986	Padideri	<b>51 - 75</b>		
	518988	Uchet		518942	Chalvad
<b>11 - 20</b>				518947	Nizaran Faliya
	518943	Kohivav		518955	Dipapura
	518963	Kanjipani		518975	Paniyara
	518964	Kara		518976	Katkoi
	518967	Jambughoda		518977	Pipiya
	518979	Ghundivera	<b>76 and above</b>		
	518980	Kolva		518937	Ranjitpura
	518981	Lafni		518938	Gondhra
	518983	Masabar		518939	Poyali
<b>21 - 30</b>				518945	Bhuriya Kuva
	518944	Borkach		518950	Jaban
	518959	Udhavan		518951	Mahudibor
	518961	Nathpari		518952	Malbar
	518968	Kharedivav		518953	Narukot
	518969	Fulpari		518973	Sadada
	518984	Deval Faliya		518978	Keva
				518990	Dhanakiya



---

---

## **Section-II Town Directory**

---

---

**STATEMENT - I**  
Status and Growth History

Sr. No.	Class, Name and Civic Status of Town	Location Code No.	Name of Taluka/ Tahsil/ Police Station/Islands etc.	Name of CD Block	Area (Sq. Km.)	Number of Households including Houseless (2011 Census)	Scheduled Castes Population (2011 Census)	Scheduled Tribes Population (2011 Census)	Population and Growth Rate (in brackets) of The Town at The Censuses of	
									1901	1911
1									10	11
1	IV, Santrampur (M)	2448403881802582	SANTRAMPUR	SANTRAMPUR	17.15	3730	994	4648	3338 (0)	3664 (9.77)
2	III, Lunawada (M)	2448403882802583	LUNAWADA	LUNAWADA	12.77	7585	1725	464	10277 (0)	9742 (-5.21)
3	IV, Shehera (M)	2448403883802584	SHEHERA	SHEHERA	18.39	3176	716	36	0 (0)	0 (0)
4	I, Godhra (M)	2448403885802585	GODHRA	GODHRA	20.16	28712	9157	7044	20915 (0)	22144 (5.88)
5	V, Jafrabad (CT)	2448403885518647	GODHRA	GODHRA	6.94	1964	335	1915	0 (0)	0 (0)
6	V, Vavdi Bujarg (CT)	2448403885518648	GODHRA	GODHRA	8.04	1940	501	1985	0 (0)	0 (0)
7	III, Kalol (M + OG)	2448403886802586	KALOL	KALOL	7.45	6690	1988	828	4446 (0)	4482 (0.81)
8	VI, Kalol (INA)	2448403886802587	KALOL	KALOL	0.72	113	0	7	0 (0)	0 (0)
9	II, Halol (M + OG)	2448403888802588	HALOL	HALOL	26.99	14053	1948	7101	0 (0)	0 (0)



STATEMENT - I  
Status and Growth History

Sr. No.	Population and Growth Rate (in brackets) of The Town at the Censuses of															Density (2011 Census)					Sex ratio				
	1921	1931	1941	1951	1961	1971	1981	1991	2001	2011	2011	2011	2011	2011	2011	2011	2011	2011	2011						
1	3467 (-5.38)	3851 (11.08)	3988 (3.56)	5597 (40.35)	6569 (17.37)	8534 (29.91)	10997 (28.86)	13921 (26.59)	15777 (13.33)	19465 (23.38)	1135	947	918	934	947	918	929	935	935						
2	9956 (2.2)	11896 (19.49)	12811 (7.69)	14731 (14.99)	16533 (12.23)	18850 (14.01)	24343 (29.14)	27962 (14.87)	33369 (19.34)	36954 (10.74)	2894	944	908	928	944	908	929	935	935						
3	0 (0)	0 (0)	0 (0)	0 (0)	0 (0)	0 (0)	0 (0)	0 (0)	0 (0)	19175 (0)	1043	0	0	929	0	0	0	929	929						
4	26797 (21.83)	35110 (30.14)	41986 (19.58)	40476 (-3.6)	52167 (28.88)	66403 (27.29)	85784 (29.19)	96813 (12.86)	121879 (25.89)	143644 (17.86)	7125	924	929	935	924	929	929	935	935						
5	0 (0)	0 (0)	0 (0)	0 (0)	0 (0)	0 (0)	0 (0)	0 (0)	0 (0)	9685 (0)	1396	0	0	942	0	0	0	942	942						
6	0 (0)	0 (0)	0 (0)	0 (0)	0 (0)	0 (0)	0 (0)	0 (0)	0 (0)	9107 (0)	1133	0	0	939	0	0	0	939	939						
7	4745 (5.87)	6700 (41.2)	6879 (2.67)	8148 (18.45)	9683 (18.84)	11081 (14.44)	14281 (28.88)	18572 (30.05)	24677 (32.87)	32084 (30.02)	4307	920	924	935	920	924	924	935	935						
8	0 (0)	0 (0)	0 (0)	0 (0)	0 (0)	0 (0)	0 (0)	0 (0)	668 (0)	448 (-32.93)	622	0	744	764	0	744	764	764	764						
9	3810 (0)	5394 (41.57)	6308 (16.94)	8091 (28.27)	0 (0)	14629 (0)	18600 (27.14)	27349 (47.04)	41115 (50.33)	64265 (56.31)	2381	903	898	909	903	898	898	909	909						

STATEMENT-II  
Physical Aspects and Location of Towns, 2009

Sr. No.	Name of Town	Physical Aspects		Name of and Road Distance (in kms.) from		Name of and Road Distance (in kms.) from		Sub-Division/ Taluka/ Tahsil / Police station/ Development Block/ Island HQ.	Nearest city with Population of One Lakh and more	Nearest City with Population of Five Lakh and more	Railway Station	Bus Route
		Rainfall (in mm)	Temperature (in centigrade)	State HQ.	District HQ.	9	10					
1	Santrampur (M)	707	45	9	7	8	9	10	11	12		
				GANDHINAGAR (193)	GODHRA (68)	SANTRAMPUR (0)	GODHRA (68)	VADODARA (139)	GODHRA (68)	SANTRAMPUR (0)		
2	Lunawada (M)	849.5	47	21	GODHRA (40)	LUNAWADA (0)	GODHRA (40)	VADODARA (118)	GODHRA (40)	LUNAWADA (0)		
				GANDHINAGAR (163)	GODHRA (40)	LUNAWADA (0)	GODHRA (40)	VADODARA (118)	GODHRA (40)	LUNAWADA (0)		
3	Shehera (M)	888	41	12	GODHRA (20)	SHEHERA (0)	GODHRA (20)	VADODARA (95)	GODHRA (20)	SHEHERA (0)		
				GANDHINAGAR (155)	GODHRA (20)	SHEHERA (0)	GODHRA (20)	VADODARA (95)	GODHRA (20)	SHEHERA (0)		
4	Godhra (M)	1000	43	14	GODHRA (0)	GODHRA (0)	ANAND (87)	VADODARA (78)	GODHRA (0)	GODHRA (0)		
				GANDHINAGAR (164)	GODHRA (0)	GODHRA (0)	ANAND (87)	VADODARA (78)	GODHRA (0)	GODHRA (0)		
5	Jafrabad (CT)	875	43	14	GANDHINAGAR (167)	GODHRA (3)	GODHRA (3)	VADODARA (81)	GODHRA (3)	GODHRA (3)		
				GANDHINAGAR (167)	GODHRA (3)	GODHRA (3)	GODHRA (3)	VADODARA (81)	GODHRA (3)	GODHRA (3)		
6	Vavdi Bujarg (CT)	870	44	14	GANDHINAGAR (166)	GODHRA (2)	GODHRA (2)	VADODARA (80)	GODHRA (2)	GODHRA (2)		
				GANDHINAGAR (166)	GODHRA (2)	GODHRA (2)	GODHRA (2)	VADODARA (80)	GODHRA (2)	GODHRA (2)		
7	Kalol (M + OG)	1025	45	6	GANDHINAGAR (190)	GODHRA (27)	GODHRA (27)	VADODARA (53)	DEROL (2)	KALOL (0)		
				GANDHINAGAR (190)	GODHRA (27)	GODHRA (27)	GODHRA (27)	VADODARA (53)	DEROL (2)	KALOL (0)		
8	Kalol (INA)	777.3	42.3	10.1	GANDHINAGAR (192)	GODHRA (29)	GODHRA (29)	VADODARA (55)	DEROL (1)	KALOL (2)		
				GANDHINAGAR (192)	GODHRA (29)	GODHRA (29)	GODHRA (29)	VADODARA (55)	DEROL (1)	KALOL (2)		
9	Halol (M + OG)	1050	45.05	16.8	GANDHINAGAR (179)	GODHRA (39)	GODHRA (39)	VADODARA (40)	HALOL (0)	HALOL (0)		
				GANDHINAGAR (179)	GODHRA (39)	HALOL (0)	GODHRA (39)	VADODARA (40)	HALOL (0)	HALOL (0)		

**STATEMENT - III**  
Civic and other Amenities, 2009

Sr. No.	Name of Town	Road length (in kms)	System of Drainage (column 4-7)				Number of Latrines (column 8-11)			Protected Water Supply	
			Open (OD)	Closed (CD)	Both Open & Closed (BD)	Nil	Pit System	Flush/Pour Flush (Water Borne)	Service	Others	Source of Supply (Codes) @
1	2	3	4	5	6	7	8	9	10	11	12
1	Santrampur (M)	36	OD				0	3642	0	4	TT,HP
2	Lunawada (M)	46.45	OD				0	7236	0	0	TT,
3	Shehera (M)	46.09			BD		0	1022	0	0	R/C,TT
4	Godhra (M)	129.52	OD				0	28005	0	0	TT,HP
5	Jafrabad (CT)	40			BD		150	1800	0	0	UW,HP
6	Vavdi Bujarg (CT)	25		CD			0	1869	0	0	UW,HP
7	Kalol (M + OG)	45		CD			0	6603	0	0	TT,TW/B
8	Kalol (INA)	5		CD			0	96	0	0	TT,TW/B
9	Halol (M + OG)	69.6	OD				0	11450	0	0	TT,HP

\*In case this service is not available in the town, the name of the nearest place and its distance from the town where facility is available has been given

@Two major source only

**Abbreviation**

**TT:** Tap water from treated source

**TU:** Tap water from un-treated source

**CW:** Covered well

**UW:** Un-covered well

**HP:** Hand pump

**TW/B:** Tubewell /Borehole

**RW:** Rainwater

**S:** Spring

**TK/P/L:** Tank/Pond/Lake

**O:** Others

**OHT:** Over head Tank

**SR:** Service Reservoir

**RIG:** River Infiltration Gallery

**BWP:** Bore Well Pumping system

**PT:** Pressure Tank

**N\A,N.A,N.A.:** Not Avialable

**STATEMENT - III**  
Civic and other Amenities, 2009

Sr. No.	Protected Water Supply System of Storage with Capacity in kilo litres (along with Codes) @	Fire Fighting Service*	Electrification (Number of Connections)				
			Domestic	Industrial	Commercial	Road lighting (points)	Others
1	13	14	15	16	17	18	19
1	OHT(1100),BWP()	Yes	4516	82	1100	1350	55
2	OHT(4500)	Yes	10574	136	2312	2597	112
3	OHT(1405)	No,GODHRA(20)	2515	19	804	360	0
4	SR(7500),OHT(8000)	Yes	33057	745	8159	324	5500
5	OHT(3000),OHT()	No,GODHRA(3)	2050	0	17	520	10
6	OHT(2750),OHT()	No,GODHRA(2)	1381	65	80	574	13
7	PT(),OHT(3500)	Yes	6552	0	1195	1525	67
8	OHT(475)	No,KALOL(2)	196	155	8	100	0
9	OHT(1600),SR()	Yes	15488	208	2900	4010	12

\*In case this service is not available in the town, the name of the nearest place and its distance from the town where facility is available has been given

@Two major source only

**Abbreviation**

**TT:** Tap water from treated source  
**TU:** Tap water from un-treated source  
**CW:** Covered well  
**UW:** Un-covered well  
**HP:** Hand pump  
**TW/B:** Tubewell /Borehole  
**RW:** Rainwater  
**S:** Spring

**TK/P/L:** Tank/Pond/Lake  
**O:** Others  
**OHT:** Over head Tank  
**SR:** Service Reservoir  
**RIG:** River Infiltration Gallery  
**BWP:** Bore Well Pumping system  
**PT:** Pressure Tank  
**N\A,N.A,N.A.:** Not Available



STATEMENT - V  
Educational, Recreational and Cultural Facilities, 2009

Sr. No.	Name of Town	Number of Educational Facilities*											
		Primary school	Middle school	Secondary school	Senior Secondary school	Arts/ Science/ Commerce colleges (of degree level and above)	Medical colleges	Engineering colleges	Management Institute/ Colleges	Polytechnics	Recognised Shortland, Typewriting and Vocational training institutions		
1	2	3	4	5	6	7	8	9	10	11	12		
1	Santrampur (M)	9	(0)	4	4	LUNAWADA (34)	VADODARA (139)	GODHRA (68)	VADODARA (139)	LUNAWADA (32)	LUNAWADA (34)		
2	Lunawada (M)	20	(0)	9	7	1	VADODARA (118)	GODHRA (40)	VADODARA (118)	1	1	1	
3	Shehera (M)	10	(0)	1	1	LUNAWADA (20)	VADODARA (95)	GODHRA (20)	1	LUNAWADA (20)	LUNAWADA (20)		
4	Godhra (M)	92	(0)	12	6	VADODARA (78)	VADODARA (78)	1	VADODARA (78)	1	1	1	
5	Jafrabad (CT)	2	(0)	3	1	VADODARA (81)	VADODARA (81)	GODHRA (3)	VADODARA (81)	GODHRA (3)	GODHRA (3)		
6	Vavdi Bujarg (CT)	4	(0)	GODHRA (3)	GODHRA (3)	LUNAWADA (40)	VADODARA (80)	GODHRA (2)	VADODARA (80)	GODHRA (2)	LUNAWADA (40)		
7	Kalol (M + OG)	17	(0)	6	3	VADODARA (53)	VADODARA (53)	GODHRA (27)	VADODARA (53)	GODHRA (27)	1	1	
8	Kalol (INA)	KALOL (2)	(0)	KALOL (2)	KALOL (2)	VADODARA (55)	VADODARA (55)	GODHRA (29)	VADODARA (55)	GODHRA (29)	KALOL (2)		
9	Halol (M + OG)	22	(0)	10	9	VADODARA (40)	VADODARA (40)	GODHRA (39)	VADODARA (40)	GODHRA (39)	GODHRA (39)		

\*If an educational facility is not available in the town, the name of the nearest place and its distance from the town where facility is available has been given

**STATEMENT - V**  
**Educational, Recreational and Cultural Facilities, 2009**  
**Number of Social, Recreational and Cultural facilities**

Sr. No.	Non-Formal Education Center (Sarva Shiksha Abhiyan Center)	Special School for Disabled	Others	No. of Home Orphanage	Working Women's Hostels (with No. of Seats in Bracket)	No. of Old Age Home	Stadium	Cinema Theatre	Auditorium/Community Halls	Public Libraries	Reading Rooms
1	13	14	15	16	17	18	19	20	21	22	23
1	GODHRA (68)	VADODARA (139)	GODHRA (68)	GODHRA (68)	VADODARA (139)	VAYDI (70)	VADODARA (139)	2	1	2	GODHRA (68)
2	1	DOHAD (64)	GODHRA (40)	GODHRA (40)	VADODARA (118)	VAYDI (42)	VADODARA (118)	1	3	1	1
3	1	GODHRA (20)	GODHRA (20)	GODHRA (20)	VADODARA (95)	VAYDI (21)	VADODARA (95)	GODHRA (20)	2	GODHRA (20)	GODHRA (20)
4	1	1	1	1	VADODARA (78)	VAYDI (2)	VADODARA (78)	2	3	1	1
5	GODHRA (3)	GODHRA (3)	GODHRA (3)	GODHRA (3)	VADODARA (81)	VAYDI (BUZARG(2))	VADODARA (81)	GODHRA (3)	3	1	1
6	GODHRA (2)	1	1	GODHRA (2)	VADODARA (80)	1	VADODARA (80)	2	1	GODHRA (2)	GODHRA (2)
7	GODHRA (27)	GODHRA (27)	GODHRA (27)	GODHRA (27)	VADODARA (53)	VAYDI (BUJARG (27))	VADODARA (53)	1	1	1	1
8	GODHRA (29)	GODHRA (29)	GODHRA (29)	GODHRA (29)	VADODARA (55)	VAYDI (BUJARG (30))	VADODARA (55)	GODHRA (29)	GODHRA (29)	GODHRA (29)	GODHRA (29)
9	GODHRA (39)	GODHRA (39)	GODHRA (39)	GODHRA (39)	VADODARA (40)	VAYDI (BUJARG (42))	VADODARA (40)	3	1	1	1

\*If an educational facility is not available in the town, the name of the nearest place and its distance from the town where facility is available has been given

**STATEMENT - VI**  
**Industry and Banking, 2009**

Sr. No.	Name of Town	Names of Three Most Important Commodities Manufactured			Number of Banks				Number of Agricultural Credit Societies	Number of Non-Agricultural Credit Societies
		1st	2nd	3rd	Nationalised Bank	Private Commercial Bank	Co-operative Bank	Agricultural Credit Societies		
1	2	3	4	5	6	7	8	9	10	
1	Santrampur (M)				5	0	1	2	7	
2	Lunawada (M)	PVC PIPES	HANDLOOM	SESAME OIL	5	1	5	13	23	
3	Shehera (M)				3	2	1	1	2	
4	Godhra (M)	WOODEN WORK	WASHING SHOP, WASHING POWDER	PLASTIC BAG	12	3	8	4	19	
5	Jafrabad (CT)				0	0	0	0	0	
6	Vavdi Bujarg (CT)	PLASTIC LEAD AND BAG	CHEMICALS		0	0	0	0	0	
7	Kalol (M + OG)	STEEL	PESTICIDES	AUTOMOBILES	4	0	2	2	5	
8	Kalol (INA)	IRON PRODUCTS	COPPER PRODUCTS	INSECTICIDE MEDICINE	0	0	0	0	0	
9	Halol (M + OG)	PLASTIC ARTICLES	MEDICINES	VEHICLE SHEETS	6	4	5	1	0	



STATEMENT - VII  
Civic and Other Amenities in Slums, 2009

Sr. No.	Class and Name of Town	Name of The Slum	Is It Notified	No. of Households (Approximate)	Population of The Slum (Approximate)	Paved Roads (in kms.)	System of Drainage					Number of Latrines					No. of Tap Points/ Public Hydrants Installed for Supply of Protected Water	Electricity (Number of Connections)		
							Open	Closed	Both	(Open & Closed)	Nil	Pit System	Flush (Water Borne)	Flush/ Pour	Private	Others		Community	Domestic	Road Lighting
1	2	3	4	5	6	7	8	9	10	11	12	13	14	15	16	17	18	19	20	
1	III, Kalol (M + OG)	Gadheda, Daji Faliya, Chamar, Barot, Garo, Harijan	No	161	893	0.7			Nil	4	63	0	0	0	0	6	16	0	0	
2	III, Kalol (M + OG)	Goalwad, Mata Faliyu Dolatpur Vistar	No	276	1606	0.9			Nil	0	94	0	0	0	20	3	76	0	0	
3	III, Kalol (M + OG)	Gokalpura	No	90	435	0.4			Nil	5	26	0	0	0	0	4	18	0	0	
4	III, Kalol (M + OG)	Indiranagar Talaw Vistar, Diwan Wadi	No	272	1355	1.5			Nil	0	96	0	0	0	15	9	46	0	0	
5	III, Kalol (M + OG)	Kashbi Ode Sadak Faliya, Golibar	No	204	1171	0.5			Nil	2	64	0	0	0	10	16	94	0	0	
6	III, Kalol (M + OG)	Rawal Faliya, Kalal Jhampa	No	197	870	0.6			Nil	0	81	0	0	0	0	13	61	0	0	
7	III, Kalol (M + OG)	Vatbhav Laxmi Shivshakti Bhagyoday Kasimabad	No	354	1436	0.7			Nil	4	108	0	0	0	12	78	67	0	0	

## (h) Appendix to Town Directory

**TOWNS SHOWING THEIR OUTGROWTHS WITH POPULATION**

Sr. No.	Name of the Town with Location Code		Population of Core Town	Outgrowth	Population of Outgrowths
1	2		3	4	5
1	Kalol (M)	802586	28,777	(i) Derol Station (OG)	3,307
2	Halol (M)	802588	59,605	(i) Dunia (OG)	2,369
				(ii) Kanjari (OG) (Part)	1,513
				(iii) Pratappura (OG) (Part)	778





**Directorate of Census Operations, Gujarat**  
**Census Bhawan, Sector - 10/A,**  
**Gandhinagar-382010**

**Email: [dco-guj.rgi@censusindia.gov.in](mailto:dco-guj.rgi@censusindia.gov.in)**  
**Website: <http://www.censusindia.gov.in>**

